

---

Four Valleys Archive

Anthropology

---

1985

## PSB Site 351 Map

Julie Benyo

Follow this and additional works at: <https://digital.kenyon.edu/honduras>



Part of the Archaeological Anthropology Commons


---

### Recommended Citation

Benyo, Julie, "PSB Site 351 Map" (1985). *Four Valleys Archive*. Paper 93305.  
<https://digital.kenyon.edu/honduras/93305>

This Drawing is brought to you for free and open access by the Anthropology at Digital Kenyon: Research, Scholarship, and Creative Exchange. It has been accepted for inclusion in Four Valleys Archive by an authorized administrator of Digital Kenyon: Research, Scholarship, and Creative Exchange. For more information, please contact [noltj@kenyon.edu](mailto:noltj@kenyon.edu).

partial map of the Chinguts  
reg. Many more structures  
exist. See PSS 14-56 for  
some (not all) of them.

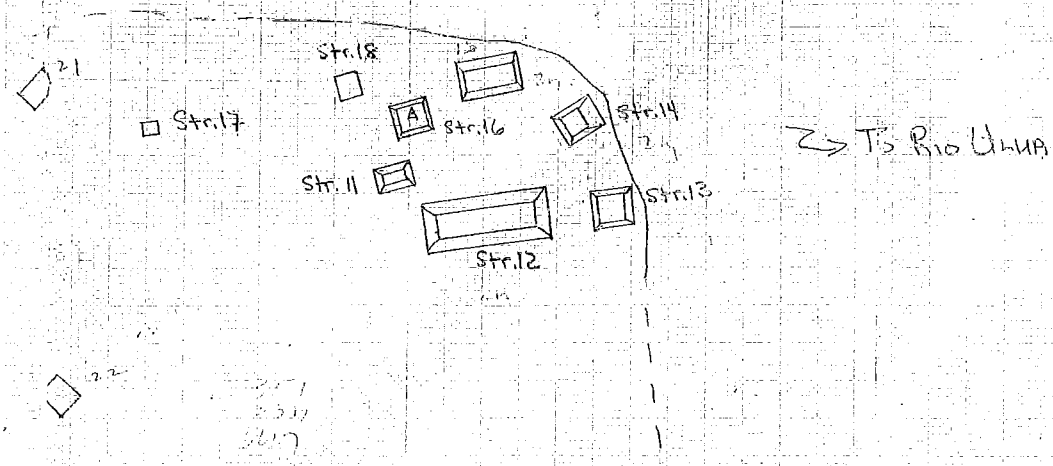
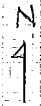


SITE 5/169  
Sente place



3, 347, 348, 349  
STAS. 1', 1", 1", A + B 5 1986 (5/29)

D85-14-7  
Site 351: Chingula  
PLAN 1:1000



NOTE: Str. 5 did not plot out at all. See sketch map (P. 5-14-56) for approximate form + location.  
Also, this is only a partial map of the Chingula rego. Many more structures exist. See P. 5-14-56 for some (not all) of them.

