
Four Valleys Archive

Anthropology

1985

PSB Site 169 Map

Edward Mark Schortman
schortma@kenyon.edu

Follow this and additional works at: <https://digital.kenyon.edu/honduras>




Part of the Archaeological Anthropology Commons

Recommended Citation

Schortman, Edward Mark, "PSB Site 169 Map" (1985). *Four Valleys Archive*. Paper 93311.
<https://digital.kenyon.edu/honduras/93311>

This Drawing is brought to you for free and open access by the Anthropology at Digital Kenyon: Research, Scholarship, and Creative Exchange. It has been accepted for inclusion in Four Valleys Archive by an authorized administrator of Digital Kenyon: Research, Scholarship, and Creative Exchange. For more information, please contact noltj@kenyon.edu.

partial map of the Chinguts
reg. Many more structures
exist. See PSS 14-56 for
some (not all) of them.

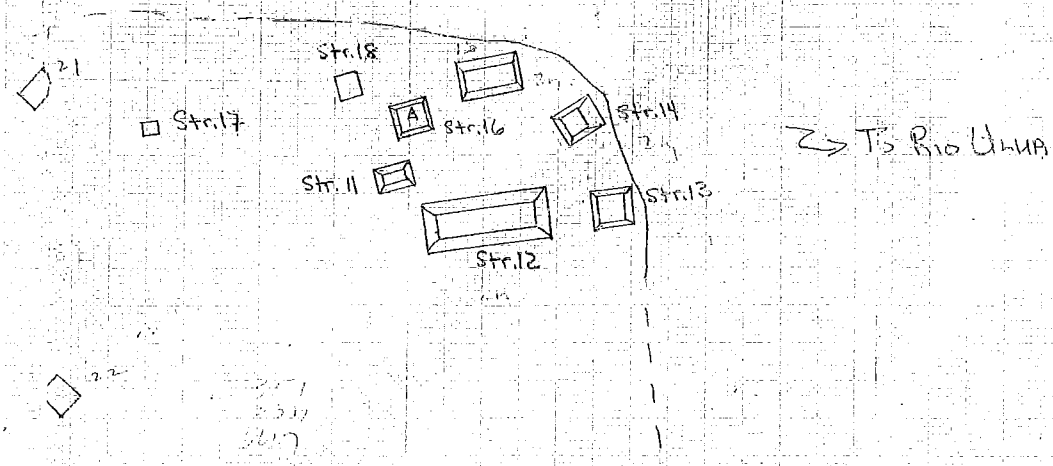
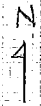


SITE 5/169
Sente place



STAS. 1', 1", 1", A + B S. 1986 (5729)

D85-14-7
Site 351: Chingula
PLAN 1:1000



NOTE: Str. 5 did not plot out at all. See sketch map (P.S. 14-56) for approximate form + location.
Also, this is only a partial map of the Chingula rego. Many more structures exist. See P.S. 14-56 for some (not all) of them.

