

1985

## PSB Site 164 Map

Edward Mark Schortman  
schortma@kenyon.edu

Follow this and additional works at: <https://digital.kenyon.edu/honduras>




Part of the Archaeological Anthropology Commons

---

### Recommended Citation

Schortman, Edward Mark, "PSB Site 164 Map" (1985). *Four Valleys Archive*. Paper 93282.  
<https://digital.kenyon.edu/honduras/93282>

This Drawing is brought to you for free and open access by the Anthropology at Digital Kenyon: Research, Scholarship, and Creative Exchange. It has been accepted for inclusion in Four Valleys Archive by an authorized administrator of Digital Kenyon: Research, Scholarship, and Creative Exchange. For more information, please contact [noltj@kenyon.edu](mailto:noltj@kenyon.edu).




40

In-View

S7E 164  
Slope 1:1000

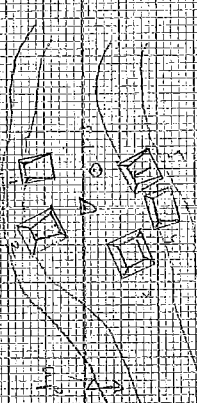
D86-1-

35



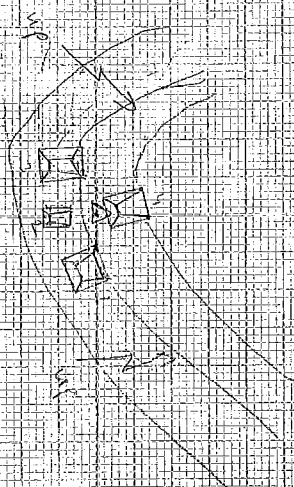
S7E 175  
Slope 1:1000  
D86-1-

30



S7E 180  
Slope 1:1000  
D86-1-  
Sample Area

25



S7E 176  
Slope 1:1000  
D86-1-

