

1985

PSB-017-Siders-Field Notes-1985

Colleen Siders

Follow this and additional works at: <https://digital.kenyon.edu/honduras>



Part of the Archaeological Anthropology Commons

Recommended Citation

Siders, Colleen, "PSB-017-Siders-Field Notes-1985" (1985). *Four Valleys Archive*. Paper 92926.
<https://digital.kenyon.edu/honduras/92926>

This Field Notes is brought to you for free and open access by the Anthropology at Digital Kenyon: Research, Scholarship, and Creative Exchange. It has been accepted for inclusion in Four Valleys Archive by an authorized administrator of Digital Kenyon: Research, Scholarship, and Creative Exchange. For more information, please contact noltj@kenyon.edu.

17-10

LOT LIST

June 6, 1985

68B-1 Surface to 17cm Meas. NE corner Bag 1 Meas. NE corner Bag 2 Meas. NE

20-30cm

17-26cm Meas. NE

68C-1 (Original trench) 15cm below gr. surface Meas. NW corner

(Extension of W wall) gr. surface to 20cm

20-30cm

67B-1 gr surface to 38cm Meas. NW

38-50cm *STERILE Meas. NW

51-66cm *STERILE Meas. NW

66-73cm *STERILE

(Extension 3

gr. surf. - 42cm Meas. NE

67C-1 gr surf to 26cm

26-46cm *STERILE

46-74cm *STERILE

(Extension West 1xlm) 0-35cm

(Extension North 1xlm) 0-40cm

Meas. NE corner

67D-1 gr surf to 34cm

34-50cm *STERILE

(Extension) gr. surf to 25cm

Meas. NE corner

(2nd Extension North 1x2m of N wall of original trench)

gr. surf. - 38cm

(3rd Extension North 1xlm in search of corner)

gr. surf - 38cm

(4th Extension North 1xlm up to fill)

69B-1 gr. surf. to 35cm

35-52cm *STERILE

(Extension) gr. surf. to 20cm *STERILE

Meas. NW

20-56cm *STERILE

(Extension East 1xlm) gr. surf - cm

69C-1 gr. surf to 31cm

31-50cm *STERILE

(Extension West) gr. surf - 46cm *STERILE

Meas. NW

69D-1 gr. surf to 29cm

(Extension) gr. surf - 40cm

Meas. NW

(3rd Extension) gr. surface - 30cm

67E-1 gr. surf - 35cm * STERILE
-2 (1x2.10m extension South) gr. surf - 20cm * STERILE
Area NW

69D-4 (2nd Extension North) gr. surf - 38cm
12m of North wall of original trench * STERILE
-5 (1x1m N in search of corner) gr. surf. - 38cm
-6 (1x2m Extension N into fill)

P85-17-11

67B
67D drawing D85-17-
67E

69C Nicolas y Vicente
69D extension N in march of corner 0.50m N x 1.00m E. = Lot 5
Lot 4 is sterile (to 38cm) near NW corner.

68B
68C original trench Lot 5-20 x cm

67C have stopped excavation in the N. extension as we have
reach cultural level

67B extension East to determine if it is indeed a corner.
1x1m pit. 0 - 20cm. (See Lot List)
Corner also 1.17m from West wall of trench
0.88m from North wall of trench

69C extension to summit South of original trench
1x2m. gr. surface - cm.
Western extension has picked up what appears to
be a wall.

69D dropping into the 1x2m North extension
into the pit.

Mapung Pt Junction PSB 325

PSB85-17-13

Station	Corner	Distance	±	midhair	top	bhm
1	NE corner	3.46	07° 30'	1.899		
2	NW corner	2.55	321° 00'	1842		
3	SW corner	2.78	181° 15'	1764		
4	NE corner	7.87	134° 15'	1954		
5	SW corner	10.18	151° 30'	820		
6	SE corner	11.22	138° 30'	1824		
7	NW corner	13.44	150° 40'	1708		
8	SW corner	16.20	240° 00'	1639		
9	NE corner	15.19	108° 00'	1694		
10	NW corner	10.90	84° 50'	2174		
11	NE corner	13.95	78° 25'	2108		
12	SW corner	12.70	95° 10'	2070		
13	SW corner	19.30	91° 05'	1922		
14	SE corner	22.60	83° 10'	2055		
15	NE corner	21.64	71° 15'	2150		
16	SW corner	25.70	65° 40'	2225		
17	NW corner	26.65	52° 10'	2125		
18	NE corner		54° 35'	2315		
19	SW corner		46° 00'	2285		
20	NW corner		38° 45'	2402		
21	SE corner		46° 40'	2300		
22	SW corner	23.30	41° 40'	2220		
23	NW corner	28.28	28° 25'	2375		
24	NE corner		31° 30'	2545		
25	NW corner		33° 20'	2450		
26	NE corner		33° 30'	2720		
27	SE corner		38° 10'	2580		
28	NW corner		21° 35'	2842		
29	NE corner		28° 05'	2870		
30	SW corner		26° 35'	2668		
31	SE corner		16° 50'	2570		
32	NE corner		14° 35'	2695		
33	NW corner		7° 10'	2525		
34	NE corner		334° 25'	2505		
35	SE corner		336° 40'	2561		
36	SW corner		341° 15'	2755		
37	NE corner		332° 15'	2510		
38	SE corner		331° 40'	2465		

June 9, 1985

185-17-14

Today is the 1st day of my project in Tenca. Site 325 at the far south end of the valley. It is very hot and there is little shade. This year the site is cleared and it turns out that there are more structures than we had mapped last year. If we have time we will remain this week. We have opened 3 pits of structure 6 (1x2m), structure 11 (1x2m), and structure 15 (1x2m).

325 B in the north side of structure 6
325 C in the south side of structure 11
325 D in the north side of structure 15

325 B and 325 C open but only what appear to be a central plaza.
325 D is in a structure set apart from this plaza.

This site seems to be of several (?) structures surrounding a central plaza with small structures radiating out from these 2 plaza structures.

We have been coming up with very little shade but 325 B has come upon large rocks placed as if they were the flooring of the plaza.

325 C has produced a series of steps/narrow terraces. 325 D has a few heads each left of some polygons, mostly oriented shade, but little else. -No walls, ...

We have extended 325 B 12m pit to the West in search of a form to the line of large platform rocks. Is it a wall or is it flooring?

We have extended 325 C 12m pit to the East to determine further the 3 small terraces and to follow the line of the corner (?)

It is going to rain. The sky has turned grey. It is going to rain. The sky has turned grey. The mountains are dark blue grey. The mountains fade into the greyness.

325D is not very productive. Perhaps, if the rain holds off, we will expand the pit into the summit and cut into the hill.

June 9, -2

P85-17-15

June 10
We arrived in the field late again. This time due to a flat tire on the deer van.
Ist thing of the day was a disagreement with the dueño and the guy heading the field to plant corn. Joe Antonio talked them down to 15 bungs from 28 bungs to pay for damage to his corn.
We will bring it out tomorrow.

325D is getting more productive as we delve into the pit. We found a wall today, a must come up with a theme for this site tonight.
We have expanded this pit 2 meters x 1 meter (2 meters to the south.) with the summit.

325C is looking strange by the minute. There is a series of 3 terraces (very narrow) leading to the base of the structure. We are getting quite a lot of shreds from the hill from our 2 1/2m excavations north across the summit of the structure. = some niches and many oval holes with traces of red paint (as well some pieces with incisions and adobe). Much better than yesterday bunch

325B is also looking strange. The large stones seem to be part of a large wall. We have extended the original trench 3 meters to the West and in to the East in search of form and corners. It also might be connected in some way to the small structure lying to the West. If true permits we will place a leaf pit along the East wall of the small structure (Str. #) giving 2m toward Str. 5 (East) to see if they are indeed connected in some way. We also extended South 1/2m into summit - resulting in some nice shreds.

The theme for this site is Casablanca.

June 11th.
325 C

There are 3 narrow terraces leading up to a large wall here. The wall is Bozart. The 1st terrace, lying south just below Bozart is BEREMAN. The 2nd terrace, lying south just below Bozart, is HEINRIED. The 3rd terrace, lying south just below Heinried, is RAINS.

Bozart lies at ground surface on the north wall of the original trench, and across the north wall of the eastern extension. It consists of large stones on top, smaller stones beneath.

N-S E-W Thuck

27	27	17	17
22	26.5	13	13
30	50	26	26
30	34	10	10
34	37	13	13

The orientation is ~~59°~~ 59°.

BEREMAN lies 18 cm below Bozart. It consists of 2 lines of small stones and one line of larger stones - all 3 lines extending out from Bozart.

larger stone line: Thuck

14	16	10	10
14	13	8	8
10	15	12	12
7	11	12	12
13	14	14	14

last small line lies 7m south of Bozart. 2nd small line lies 24 cm south of Bozart. The large line lies 34-45 cm south of Bozart. The orientation is 60°.

HEINRIED lies 10cm below BEREMAN and 28cm below Bozart. It consists of 3 stone lines extending out from the base of Bozart. The first is 11cm wide, the 2nd 9cm wide. The 3rd, 20 cm wide. As in BEREMAN there are 2 lines of small stones

P85-17-17

June 11th P2.
and 1 line of large stones.
Small stone lines:

1st	N-S	10	13	8	4	5
	E-W	10	15	7	7	7
	Truck	12	10	12	10	2
2nd	N-S	12	11	10	7	2
	E-W	12	11	10	7	2
	Truck	12	11	10	7	2

St orientation is 61°

RAINS lies 25cm below horizontal and 87-100cm from
 1st line (SOUTH). It consists of 2 lines of stones. The
 1st line is of medium size stones. The 2nd is of
 large stones. The 1st line extends completely from
 the west wall of the passage trench to the east wall
 of the eastern extension. The 2nd line of stones
 extends only from 1.12m from the west wall of the
 passage pit to the East wall of the eastern extension.
 1st stone line
 2nd stone line

1st	N-S	14	26	10	9	10
	E-W	14	26	10	9	10
	Truck	14	26	10	9	10
2nd	N-S	16	35	16	16	16
	E-W	16	35	16	16	16
	Truck	16	35	16	16	16

St orientation is 59°

Booart is surrounded by a dark brown, organic
 rich, peck rich humus horizon, as is BERGMAN and
 HEINRICH. PAIRS is surrounded by a light brown
 peck rich, sherd rich coarse textured soil.
 The edges of the pecks forming the ends of the
 trenches are flattened, whether naturally or by cutting
 is difficult to determine.

325 D: NE of original track to beginning of wall GREENSTREET - consists of one large rock sitting on top and several medium rocks below it and beside it. GREENSTREET touches the E wall around W wall of track.

N/S	E/W	Thickness
20	18	13
44	58	21
20	18	13
14	29	10
23	25	16
21	16	10
20	#	11

Orientation 70°

GREENSTREET lies just below the tunnel horizon in a slight hemispherical arch - coarse textured soil.

325 B: extension 1/2 m South into summit over small rock pit (1st 20-30 cm)

325 C: extension 1/2 m East in search of corner of corner to extension 1/2 m West in search of corner to BOGART

6/12/85

RAN POINTS

Tower PSB325

H.I.: 1.41 m.

Station	Distance (m)	Elevation (m)	Description
1	15.62	309.40	NW corner of 325 D
2	15.21	313.20	NE " " "
3	13.64	1532	EAST edge of Grewsstreet in trench
4	13.25	1608	West edge of Grewsstreet in trench
5	10.56	1174	SE edge of Trench
6	11.16	1114	SW edge of Trench
7	10.02	0308	NE corner of 325 C
8	9.66	0788	NW " " "
9	7.56	1112	SW corner at base of tower
10	7.19	1149	NW corner of W. tower
11	5.35	1448	SW corner of W. tower
12	6.91	1415	SE corner E. extension
13	8.62	1130	NE corner E. extension
14	8.03	1084	SE corner at base of tower
15	8.50	1213	E. end - Bayport in Trench
16	7.21	1364	W end Bayport in Trench
17	6.47	1564	W end of Bayport in Trench
18	8.01	1502	E end of Bayport in Trench
19	7.71	1575	E. end of Hairpin in Trench
20	6.89	1679	W. end of Hairpin in Trench
21	7.42	1752	E end Rains in Trench
22	5.66	1894	W end of Rains in Trench
23	17.71	0572	SW corner of 325 B
24	18.46	0455	SE corner of 325 B
25	16.60	1170	NE corner of E. extension
26	18.17	1285	SE corner of E. extension
27	17.49	1365	NE corner E. extension
28	12.23	1373	NW corner W. extension
29	13.12	1326	SW corner of W. extension
30	15.42	1148	NW corner head into W. extension

355.25

307.10, 310.45, 3.0, 357.5

308.45, 306.45

310.40, 313.20

309.40, 313.20

309.40, 313.20

309.40, 313.20

309.40, 313.20

309.40, 313.20

June 12, 1985 pt.

P85-17-20

325B consists of 32 walls LORPE to the north, LORPE to the south (in the middle), and RICK to the far south. LORPE is made of large stones, the walls forming east-west. The orientation is 55°.

N-S E-W Truck

24	34	19
28	40	28
31	33	16
42	62	10
31	56	20
30	39	20

It is surrounded by dark brown, organic rich humus layer. It is ~35cm below ground surface. The length is 5.58m.

CASABANCA is made of medium sized stones neatly placed together. It consists of 2 lines of stones packed tightly together. The orientation of CASABANCA is 55°. It is 41cm wide (N-S) stones: N-S E-W Truck

22	29	10
16	27	9
20	35	15
22	30	10

It is surrounded by a light brown, coarse textured soil.

RICK is made of medium sized stones (Donest N-S) packed tightly together. It consists of 1 line of stones. The orientation is 57°.

N-S E-W Truck

36	13	10
36	15	10
24	15	14
35	30	20
24	28	30

Photo Record:

- 1 V - 2: Bogart/Bogman
 - 3 V - 4: Humud/Rain
 - 5 V - 6: Greenhouse

- 7 V - 8: Casablanca/Rick
 - 9 V - 10: Lome

June 12, 1972

P 85-17-21

325 C, west exposure: This has uncovered the 4 tentacles further west. However, Bergant and Bergman are covered by tumble and the amount of Hairy are missing. The medium size Atrium of Rains continues to the far Western end of trench but the exists a space of 2.25m where the large rocks are missing. There is no sign of their being tumble. The large rocks then pick up again at the extreme west end of the trench wall.

The soil just below Rains is a light brown rock rich coarse textured columnar level. It is a scale of artifacts

Today is hot and clear, much like yesterday morning. Hopefully today will not continue like yesterday - beginning to rain at 1:30 and continuing until 3:30. Luckily tomorrow we can pay the workmen and leave before it decides to rain again. A rate permit buffer and orange warning lights are

Drawings	D85-36-11	325 C	BOGART, BERGMAN, HENRIED, RAINS
	D85-36-12	325 B	LOPEZ, ASCABANCA, RICK
	D85-36-13	325 D	GREENSTREET

We finished completely at 2:00. The workers are now backfilling everything.

Ula Polychrome Iai

- dark orange
- black
- red
- light orange


medium ground
small to medium white
and sparkly inclusions

photos 697
85-1-S

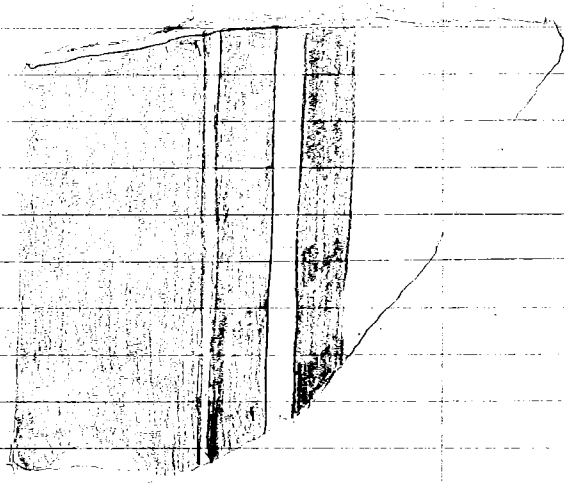
6 front
7 back

B

5.7cm



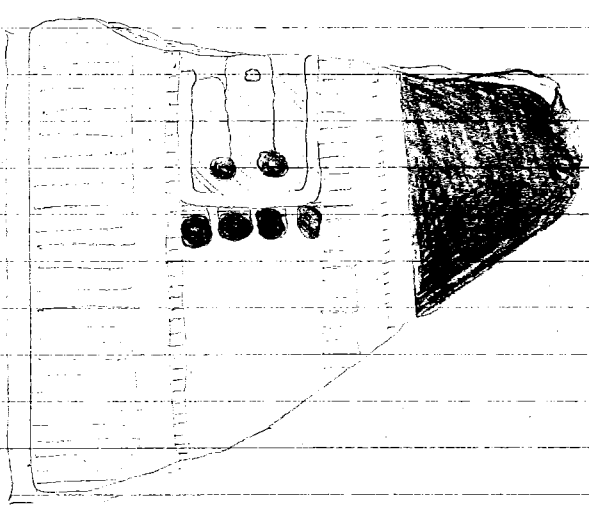
front



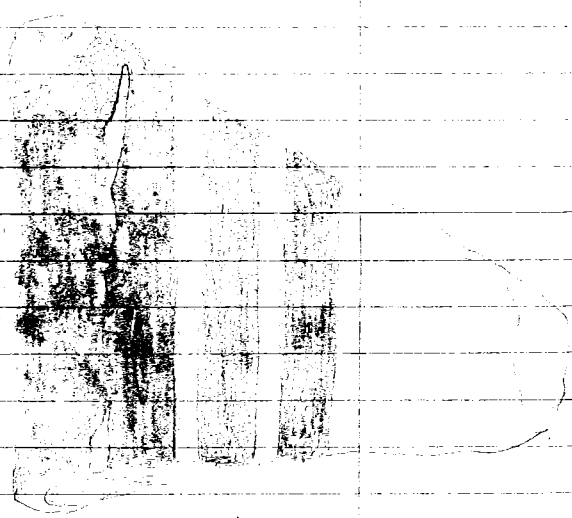
back

A.

6.2cm



front




0.9cm



6.8cm

0.9cm



John
Paul
George
Randy
Pete

S4 B

151B 1x2m 0-30cm

51C - lot 4
51B - lot 4
50cm below " gr. surface
31-50cm
(SW corner)
NW corner

67C-6

6 - 1x2m extension N into fill
Shards & obsidian
gr. surface - 38cm.

67D-4 - 2nd extension North
1x2m extension of North wall of original trench.
gr. surface - 38cm

near NW:

67E-1 - 1 gr. surface - 35cm * Sterile
- 2 1x2.10m extension South
gr. surface - 20cm sterile

P85-17-

~~Mars~~
~~Mars North side~~
 328B

NW ex limit
 NE ex limit
 SW ex limit
 SE ex limit

328 F

NW ex limit
 NE ex limit
 SW ex limit
 SE ex limit

328E

NW ex limit
 NE ex limit
 SW ex limit
 SE ex limit

328D

NW ex limit
 NE ex limit
 SW ex limit
 SE ex limit

328C

NW ex limit
 NE ex limit
 SW ex limit
 SE ex limit

328 B

Transit Heights

Site 328 Tecom

~~Transit Height~~
 = ~~Transit Height~~

H
 L
 m
 D
 H
 N
 Notes

1.45
 1.325
 1.285
 1.375
 1.395
 1.425
 1.395

6° 51'
~~30° 48'~~
 50° 53'
 30° 48'

29° 9'

328E
 Cadbury N
 Cadbury S
 328C
 Snickers N
 Snickers S
 Milky Ways
 Milky Way N

328B
 MARS N.
 MARS S.
 M&M N.
 M&M S.

1.355
 1.335
 1.48
 1.365

1.275
 1.215
 1.36
 1.25

1.295
 1.275
 1.42
 1.305

21.5'
 22° 44'
 3°
 130° 45'

H
 H
 M
 Z
 H

Footnote
 only to m

Notes

85-17-1

5-27-85. First day in the field. Eventful day. We opened several pits at Chalchicomula with Ed and Pat and I. Marie H. and I were set to watch 8 pits while Marie and Sharon were to watch another set of pits. At 10:00 Sharon broke her leg in a fall and Ed, Marie and I took her to the hospital with the help of Leopoldo. At 12:00 Ed and Pat took me back to the field and Pat returned to tend to Sharon and Marie who were left at the hospital. Still rather important as to my potential in excavation. Hoping my dig will be soon with Ed's help. I still don't know quite what I'm doing.

5-28-85

It's too hot today! Pat and Ed have left Marie H. and I in charge of several pits while they draw a large trench.

TH-3 Leopoldo and Co. found an interesting figure piece - of a head, broken into 4-5 pieces.

6E-1 sherd, nothing yet of a wall.

7H-4 different, more fired ceramic sherds showing up here. more different than elsewhere

6D-1 Wall, LIST

5M-2 boxes in the NE corner change in soil color from 20cm to 40cm -> grey patches. Ash layer. In the NE corner under where the boxes were found in a large bunch of sherd. Marie went to get Ed to look at it.

Only a few small pieces of obsidian in lot 3. The bunch of sherd is an almost white pot.

P85-17-2

Looking Marie's advice we have left of
with lot 2 and Pat to look at. It
well, just under the pot there seems to be
a plaster "plate" floor (?)
lot 3 ~~is~~ some pits is showing up.

SK. wall close to the summit on the south end of
the trench MAHLER
there are a few animal bones here.

5L 3 lines of stones - Southernmost one is
MENDLSOHN, Middle is MOZART, Northernmost
is MILAN

5M 380 cm ~~to~~ ground surface to top of pot
1740 cm from SW corner to Southern edge of pot
970 cm from NE corner to eastern edge of pot
Ash layer from 20 cm to 45 cm. (from ground surface)
Continuing on the Northern trench to a level
of 60 cm. Lot 9
look pictures of MAHLER.

5/30/85

Opened a new pit (6F) 1st level of 20 cm
in lot 1.

It is hot again today. Brenda is doing protection,
the Nerves are drawing the test pits in the access
field.

5L Wall or no? No no se. I don't think so.

May 31, 1985

P85-17-83

5m Fish layer
3 soil layers

20cm-50cm

1. dark grey-brown

2. light grey brown - ash layer and some small rocks

3. yellow brown, many rocks

Drawing D85-36-6

It is too hot today! And it looks threatening to sink fast - Va a lower key.

Nerve and I have done idrawing - 5m and are about to begin of 6f.

6f 70cm deep at the SW corner. 3 soil layers

1. dark grey brown, few rocks

2. light grey brown (majority of shreds)

37cm
21cm
12cm

yellow brown

Drawing D85-36-7

6D LISZT and LATHAR
LISZT is located 1m from the East end of the trench.
LATHAR is located in west of LISZT.

5K small northern platform (VERD)

5L trench edge to WENDELSON 2.11m
WENDELSON to WIZART 1.49m
WIZART to WIZART 1.40m
WIZART to summit

Lot List:

6F-1	0-20 cm	✓
-2	20-40 cm	✓
-3	40-60 cm	✓
-4	60-80 cm	✓
6E-1	1.2m trench to wall ()	✓
-2	from 1st line to wall	✓
-3	cut in front of 3rd wall, between 2nd and 3rd walls.	✓
6D-1	east of construction 1m x 1m	✓
-2	1m to wall (LISZT)	✓
-3	1m x 1m past wall to the south (LISZT) looking of corner	✓
-4	10-20cm level	✓
-5	West of wall 0-10cm level	✓
-6	10-20cm level	✓
-7	20-40cm level	✓
96-3	construction	✓
-4	forward summit above lot 3	✓
-5	up to summit from wall ()	✓
-6	N along wall from the corner 0-20cm level	✓
9H-3		✓
-4	cut to summit	✓
-6	cut from 3rd wall down S. trench 0-20cm level	✓
-7	20-40cm level	✓
-8	cut from THAT DEL to the next wall down	✓
5M-1	0-20 cm	✓
-2	lt grey-brown, Ash layer 20-50cm	✓
-3	40-60 cm	✓
	rocky yellow brown	
5L-1	0-2.11m	✓
-2	2.11-3.60m	✓
-3	3.60-5.00m	✓
-4	5.00- summit	✓
	-5.5 x 1.5m trench along terrace	
	edge 0-40cm and 2m West	
	along terrace edge	
	-6.5 x 1.5m trench S. along	
	terrace edge 0-40cm looking	
	for corner	

P85-17-5

- SK-7 0-4.14m, E. trench MATHER at 4.14m
- 8 4.14m to summit, E. trench
- 9 West trench to .60m level
- 10 0-4.14m, E. trench to level of trench (.60m level)
- 11 MATHER to KARALEVSKY
- 12 KARALEVSKY to MATHER (1.80m)
- 13 E. end of trench to KARALEVSKY (.88m at KARALEVSKY)
- 14 atop VERD1

- 66-1 0-10cm
- 2 10-20cm
- 3 20-30cm

lot list: 51 and 151

185-17-6

51 B

- 4: 50cm below ground surface, measured from SW corner
- 5: ~~50cm~~ cut 50-60cm in front of WALL JOHN LENNON
- 6: cut 60-1.00m in front of JOHN LENNON SW corner

note and many sheds

- 7: cut 1.00m - 1.10m
- 8: 1m x 1m E in search of corner to LENNON 0-50.00

D85-36-7

51 C

- 4: 31-50cm below gr. surface, measured from NW corner
- 5: 50-60cm
- 6: cut to the North of wall (3.36m)
- 7: " " 45-30cm NE corner
- 8: cut to the North 3.36m - 90- cm NE corner

Whole pot 4.7m from S end of trench 92cm from gr. surface, 62cm from E edge of trench. The soil around it contains what looks like ash

D85-36-8

151 B

- 1: 1x2m trench 0-40cm below gr. surface, measured from NE corner
- 2: 40- below gr. surface. Not many sheds. *EMPTY

Wall (ELEANDR RIBBY) is 1.06m from E end of trench

151 C

- 1: 1x2m trench 0-20cm

Site 151 = 153 - 7/13/85

P85-17-7

June 3, 1985

Ed has put Maxent and I on sites 51 and 151 in the hills above Gualyquits. Abandoned to the hills!

Too bad Brenda isn't here. Right in front of us is a giant ant - 3.5 cm long, his abdomen is about 1.75 cm across. It has a red head and thorax. The abdomen is black with red and white stripes. We need a kill jar! Or well. Maybe we can catch it in our plastic bag. Max made an organic cup and I caught him in that - we paper clipped it shut.

The clouds are sitting very low on the surrounding hills. We may eat a seagay lunch today. Site 51 will be named after the Beetle. Wall at south end of trench of 51B is JOHN LENDON.

151 B - the workmen are being plagued by ants and grubs. What a pain. As of yet they have not encountered a wall.

51C = 5 trench is 3.5m from South end of trench + pit. Let's in room lined with pit (Cluslin)

151B - Wall (ELEANOR RUBY) 1.06 m from E end of trench. We had the workers go down get another 20cm in search of more shreds and the bottom of the wall. Walls for site 151B will be named after Beatles' songs.

May June 4, 1985

P85-17 - 8

2nd day in the "hills" for Name II and I. Today we finished up site 51 and did drawings of the pits (P85-36-7, P85-36-8) As well we opened another pit at site 151C and one in site 51 (B). Lot 1 in both is a 1x2m trench 0-20cm from ground surface. It is very steamy and both Name and I are slightly dehydrated and constantly reaching for our towels. Yesterday a whole pot was discovered in 51C. Measurements are to be found on the lot list for that day.

151 C

Lot 2 empty 3 1m x 1m cut into the structure down to base of the ~~stone~~ wall near SE corner 0-46cm - cut East. wall is 66cm. near SE corner 66cm.

151 D

Lot 1 empty 2 1x1m cut into structure down to zone below gr. surface - East. SE corner near SE corner 0-95cm

51 B

Lot 1 0-80cm below gr. surface 1x2m trench. Isolated. Lot 2 1x1m forward what on the surface appears to be the corner - North 0-50cm empty. 3 50-80cm continuation of lot 2 empty. So far today we've found one shed. Oh wow. And a cow at its hay. What a day.

151 E - 1x1m pit (cut with fill) at the center of the structure between walls. ELEANOR RIBBY and TOUL ON THE HILL. 040

151 D 2 walls 1st wall is HELP! 1.62m from West end of trench, 60m high. The second is LOVE, LOVE WE DO. It is located 1.05m from HELP! It is 15cm deep.

185-17-9

151 E Lot 1 1x2m trench off what appears to be the east wall. Probably we will find aheads? Yes! A miracle!

54 B Lot 4 ~~1.00m~~ ^{0.50} x 1.00m pit usearch of corner after going north

walls on site 54 we will continue to name after Becker's survey: this wall is PAPERBACK WRITER.

151 E shards! Lot 1 and a tree wall. This one is DAYTRIPPER

151 E shards! cut into the pit 0-40cm.

Measurements on DAYTRIPPER pit is .25m deep. as is the wall. It is very muddy pit together. Some shards. far but not can be seen in 2 rock deep.

LOT LIST

68B-1 Surface to 17 cm
20-30cm
Bag 1
Bag 2
meas. NE corner
meas. NE corner

68C-1 (Original trench) 1-5cm below ground surface
(Extension of West wall) ground surface to 20cm
20-30cm
meas. NW corner

67B-1 ground surface to 38cm
meas. NW corner
-4 66-73cm *Sterile
-5 Extension 3 1/2m trench
meas. NW corner
-2 *Sterile
38 to 51cm
-3 51 to 66cm *Sterile
meas. NW corner

67C-1 ground surface to 26 cm
5
1m x 1m extension West
0-35cm
-4 1m x 2m extension North
meas. NE corner
-3 46-74 cm *Sterile
meas. NE corner

67D-1 gr. surface to 34cm
-2 34-50cm *Sterile
-3 (Extension) gr. surface - 25cm
meas. NE corner

69B-1 gr. surface to 35cm
-4 20cm-56cm *Sterile
-2 35-52cm *Sterile
-3 (Extension 2) gr. surface to 20cm *Sterile
meas. NW corner
-1 gr. surface to 31cm
-3 extension West gr. surface - 46cm
*Sterile

~~meas. NW corner~~
~~meas. NW corner~~

69D-1 gr. surface - 29cm
-2 (Extension) gr. surface - 40cm
-3 (3rd. Extension) gr. surface - 30cm
meas. NW corner