

1985

## PSB-005-Urban-Field Notes-1985

Patricia Urban

Follow this and additional works at: <https://digital.kenyon.edu/honduras>



Part of the Archaeological Anthropology Commons

---

### Recommended Citation

Urban, Patricia, "PSB-005-Urban-Field Notes-1985" (1985). *Four Valleys Archive*. Paper 92932.  
<https://digital.kenyon.edu/honduras/92932>

This Field Notes is brought to you for free and open access by the Anthropology at Digital Kenyon: Research, Scholarship, and Creative Exchange. It has been accepted for inclusion in Four Valleys Archive by an authorized administrator of Digital Kenyon: Research, Scholarship, and Creative Exchange. For more information, please contact [noltj@kenyon.edu](mailto:noltj@kenyon.edu).

30 May 1955

7H (cont.)

HINDENITH is located on the E side of the trench at 2.32 km N of the trench's south face and 2.26 m N on the trench's west face. It's orientation is 69°. It is preserved to a height of 30 cm (maximum ht) and has 2 courses of stones.

stop stones.

NS	29	30	7
Stone ranges:	EW	Truck	
	18	9	5
	23	19	10
	23	22	5

Bottom layer	EW	Truck
	15	3
	18	3
	11	5

HINDENITH sits in and is covered by a dark topsoil layer or beginning about 5cm below it. have - not change, lighter slightly redder soil with lot of shreds. It is back to the N by an earlier stone fill, mostly earth. We can tell the height of stone fill after the structure is cut.

HOLST is the middle level. It is very badly dumped. The workers will be removing some of the stones to find a better line.

HANDEL the upper line, to Administration clearing	NS	24	15	23	5
Preserved 3 stones high	EW	Truck			
Stone ranges:	NS	18	15	12	8
	EW	13	13	13	5
	NS	10	13	10	10
	EW	13	22	13	13
	Truck	6	6	6	6

D 55-5-

DS-5-

28 June 1985

7E -- shr. 2a east side! looking for  
hard wall & assoc. artifacts

74 -- shr. 21 south side

6B -- shr. 3a, east side [concluded] BACH wall

6C -- shr. 31, west side

5F -- shr. 17 west side

13A -- shr. B south side

13B -- shr. A <sup>east</sup> side

13C -- shr. C west side

8A -- shr. 8

7C -- shr. 11 east side

7D -- shr. 12 east side

7F -- shr. 12 north platform west side

7B -- shr. 12 west side main

11A -- Feature b [stone]

11B -- southern test pit

11C -- middle test pit

11D -- north test pit

11E -- earth Feature (wall) test

shr. 15 -- pass clean up water's cut west side

28 May 1985

Photo: 85-1-6 11 + 12 B&H wall, 6B, 5B, 3A east side

6B side str. 3A. The west side str. taken away by the river.

The trench exposed one wall, B&H CH, which is preserved to a maximum height of 4' in 3 courses of stones. lowest course of stones is the composed of the smallest rocks. Sizes of

non-section rocks are. Thick 4

US 13	8	-	8
US 14	13	-	11
US 15	22	-	12
US 16	20	-	5
US 17	25	-	8
US 18	8	-	4

The upper 2 courses are much larger than the bottom 2 - 3 largest stones.

EW 31 Thick 14

EW 31	-	8
EW 32	30	18

front face of wall worked by a stone and earth fill. The stones are heaviest to the east inside the wall. As they become fewer toward W. there is more stone in the S face of trench than N face.

Records go deeper on S - as deep as SS BGS. Stone areas in rock rather are representative of too. Most of the wall construction on E side is in upper top soil horizon - but base of wall comes down into lower soil change. Both E+W it is difficult to find clear dividing line between the 2 soils. Most of earth fill W of wall is lower level

adder soil and that earth is face of stone. Wall begins at W 154. East face of trench. Large rock thick - (35c.)

85-5-

28 May  
Dusties

# 77A, sk. 21, lowest terrace / step  
HINDEBOTH, scale 50 cm

# 8+4 HAUDEL (upper terrace level)

8/ south, 50 cm scale, 7H

# 5+6 HOLST, middle terrace in 0.7H

as part of a long strip of which  
trench, 50 cm scale

# 7+8 7C - CHOPIN wall, west base level  
sr. 31

7H

3 terrace lines have come out in this trench. The  
lowest is HINDEBOTH + this level is quite  
clear although it is low - 2 stones or 5-6 cm

The second terrace is not clear & will have  
to be helped by some cutting. It is  
HOLST. Between HINDEBOTH + HOLST (approx)  
at

The 3rd & upper line is fairly clear, but  
a few rocks should be removed. It  
is about 40-45 cm high and 3-5 stones.

It is HAUDEL

25 cm north of the back of HAUDEL

a line of 4 cobbles, exposed in the trench but not  
appearing in the trench walls. This may be summit  
feet. The earth north of this line is red brown  
like clay, but very few stones.

The 7H trench has been extended over the  
structure to the northern base

LC well encountered is CHOPIN. It is  
being traced to the north for the NW str. corner  
CHOPIN is dipping out to the west, particularly the  
top stones. It is a stone high in courses. The  
flat faces are largely out. I thought that doing  
this on an open field would be easy & most likely due to  
the large quantity of green obsidian

PSS-5

28 129 1285

JK

125-5-

3 terraces have appeared on the west side of Br. The lowest is in high, unshaded of a clear courses. The top course is of very large rocks. Tread of stem sizes

Top of NS	36	37	11	low <del>low</del> NS	24	7
EW	38	38	15	9	3	5
NS	26	38	15	24	6	7
	21	38	10	9	5	5
				8	3	7
				16	5	7
				15	5	7
				14	5	7

The lowest level is RIMSKY, the second one is KOR. KOR is 33 cm high

KORSAKOV is 38 cm with about 3-4 ch. It is well preserved. 2 grids were under the first west of KORSAKOV, lying in RIMSKY

to the east of KORSAKOV some 55 cm is a third rise, WAGNER. WAGNER is lower 2-3 smaller. It may go down behind KORSAKOV. Wagner is 24 cm.

There is a possible summit line -- WERBER. It is quite low and disturbed.

NS EW	24	29	5	low NS	3	9
NS EW	21	30	5	10	22	10
	22	30	4	4	16	4
	23	29	5	6	22	6
				5	21	5
				4	12	4

85-1-H 9+10 JK - RIMSKY for row/step from scale 50 cm

1112 51 -- KORSAKOV + WAGNER

Station	Instrument	Angle	Distance	Notes
1	SE corner	50° 45'	26.24	762
2	SE trench corner	56° 50'	25.99	693
3	MAHLER N trench	16° 15'	19.58	496
4	MAHLER S	18° 10'	19.18	416
5	KABALEVSKY N	356° 10'	16.38	470
6	KABALEVSKY S	354° 10'	16.99	391
7	WAGNER N	346° 53'	17.41	486
8	WAGNER S	342° 30'	18.18	406
9	KORSAKOV N	341° 00'	19.28	492
10	KORSAKOV S	338° 30'	18.74	413
11	RIMSKY N not trench	336° 45'	22.52	493
12	RIMSKY S	334° 00'	22.18	421
13	Trench NW	312° 00'	24.47	722
14	Trench SW	305° 00'	24.32	655
15	Station 1 to Station 2: Bm 2564 / T 3005	205° 05'	27.83	474.40
16	Station 1 to Station 3: Bm 2663 / T 3101	303° 46'	28.82	474.10
17	Station 1 to Station 4: Bm 1142 / T 1858	330° 43'	14.81	716
18	Station 1 to Station 5	339° 30'	04.73	0838
	Bm 0300 / T 1389			
19	Station 5 + Station 1	159° 30'	24.80	Instrument Mt. 1484
20	SE corner 2H	196° 15'	31.54	765
21	SW corner 2H	201° 35'	31.10	793
22	HINDEMITH W not trench	211° 08'	30.15	604
23	HINDEMITH E trench	205° 08'	28.89	552
24	HOLST E trench	209° 15'	25.97	501
25	HOLST W not trench	216° 53'	26.73	538
26	HANDEL W not trench	234° 10'	20.67	462
27	HANDEL E not trench	224° 37'	19.30	3.85
28	HAYDEN E not trench	289° 30'	18.02	3.24
29	HAYDEN W not trench	287° 45'	18.00	3.94
30	IVES E not trench	312° 30'	20.37	4.11
31	IVES W not trench	308° 00'	21.96	4.85

15/9  
16/9  
17/9

PHOTOS

Dist	Wvd	*					
5.10	2271	310°45'	N in trench	IBERT	32	13	
4.70	2396	317°15'	E in trench	IBERT	33	14	
5.38	2902	324°45'	E in trench	JANACEK	34	15	
5.83	2897	318°30'	W in trench	JANACEK	35	16	
6.34	3009	323°15'	W not trench	JOPLIN	36	17	
5.96	3123	328°30'	E in trench	JOPLIN	37	18	
6.78	3296	332°53'	E in trench	ROSSINI	38	19	
7.10	3412	327°00'	W in trench	ROSSINI	39	20	
7.99	3066	330°20'	EH NW corner	EH NW corner	40	21	
7.71	3041	336°10'	EH NE corner	EH NE corner	41	22	

85-1-J 11x12 7H HAYDEK summit with  
 N/south scale so on

85-1-K 1x2 7H IVES + JBERT lines, photos

~~85-1-L~~ 3x4 7H JANACEK + JOPLIN  
 N/south scale so on

5x6 7H ~~south~~ north side long view

278 5H ROSSINI 8/south, scale so on  
 9x10 7H HOLST 8/south, scale so on  
 11x12 7H HAWDEL 8/south, scale so on

7H began on the south side of Sh. 2) and has been  
 continued over the top to the base on the north side.

The south side has a clear line. The first is HIND-  
 IDENT, the second clear one is the uppermost + is  
 HAWDEL, in between is an unclear line, H02ST.

Although HINDIDENT is lowest, it may not be  
 the basal line; there are some ~~unfilled~~ rocks on the  
 south which may be the remnant of the basal  
 course. HINDIDENT seems to high to be the base.




This level is covered by the dark topsoil level, but the dark layer is very thin near (about 10cm) and the surface full to the north is of a lighter, redder color. Between 70 and 80 cm to the north of the front face is a line of 4 cobbles. It is not named. The orientation is 90° they are in the lower south level but there are no matching cobbles in either trench wall. About 2nd 10cm N of the front face of HANDEL is the North front face of HYDEN.

EW	15
Thick	4
	8
	19

On the north side of Ch. 1, 7H has exposed 6 lines of apparent terraces. From bottom (north) to top (south) they are ROSSINI, JOP LILL, JANACEK, IBERT, DUES, and HYDEN.

ROSSINI begins about 1m south of the trench's north face. It is composed of large & small rocks, and has 1-2 irregular courses with a few small lower stones below the lower course. ROSSINI is mostly essentially of a rock, but the remaining 1.7m is small cobbles. Stone is 2 or 3 cm.



There is little or no rubble north of ROSSINI. It seems largely intact. An adendum to the end of this large stones. When they leave off is a N-S running line.

Orientation 82°



22 May 1982

PS-5-

74 (cont.)

JORLI's orientation is 83°. Plot faces of rocks are north/out.

JAWACKE's orientation is 90°. It stands 21 cm high (2 stones) but the base isn't really visible. The riser

Only the small stones have a face backing (and row)

14	28+	9
12	10	3
19	15	5

Plot faces are out. The wall may have been 1.5 m high - there are stumping rocks to the N in the section

The next line is TRERT. It was plotted for

Plan as one line but may be 2 risers. It may come out 22 cm (the lower line). It stands a

large rocks (36 cm) high. The lower rise is 10 cm, the upper 25-26. As the wall is set past, it rests on the lighter level of soil. There is earth between the

2 stones, a under the bottom one. The base may have been covered in earth if JAWACKE were in local higher - Stone sizes!

NS 30	EW 30	thick 9	9	7
NS 30	EW 30	thick 6	17	10

the rise

Between TRERT + JUES is Stone 11. JUES is a line with an 80° orientation. It stands perhaps 20 cm high, maybe more. Stone sizes, upper line

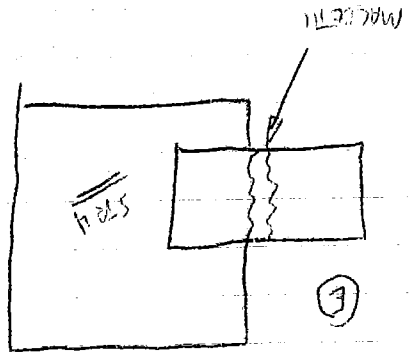
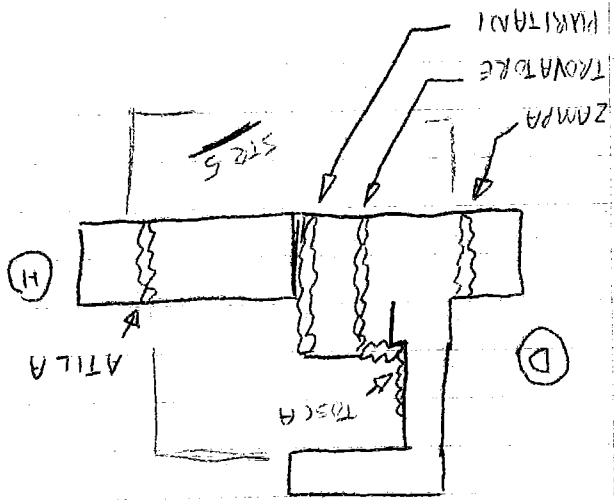
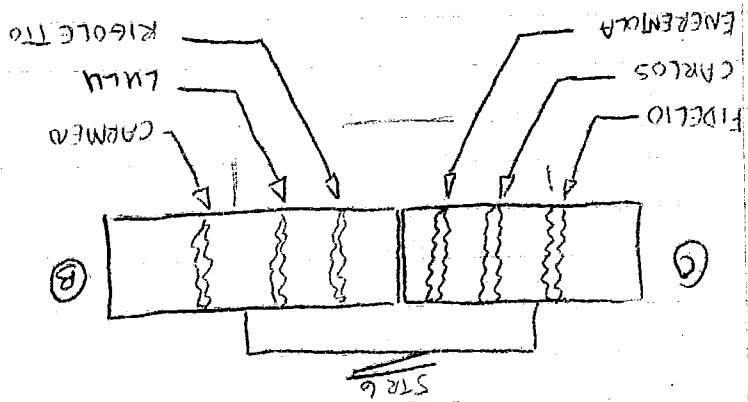
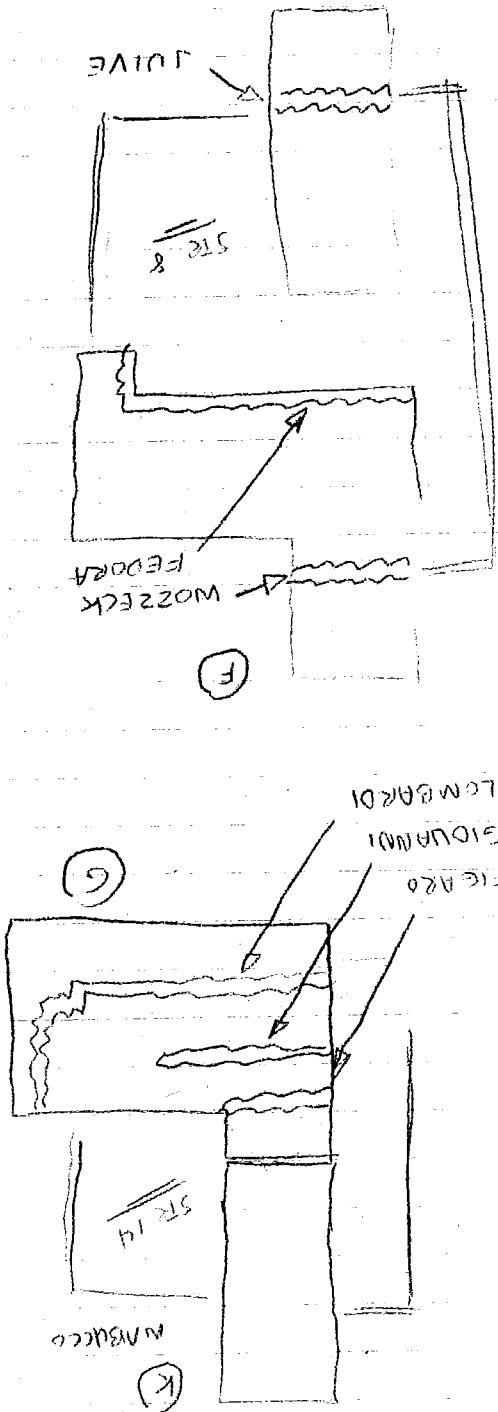
NS 24	EW 14	thick 10	11	10
NS 24	EW 20	10	10	10
NS 13	EW 16	thick 5	11	15

HAJDEB is the upper segment, oriented at 97°. It is supposed to be a very low wall. Its stones are smaller than the lower features. Stone sizes

NS 13	EW 16	thick 5	11	15
NS 26	EW 19	10	10	15
NS 15	EW 15	7	11	15



SKETCH MAP OF SUB OPS FOR SITE 150



3 July 1987

Blunt - Succer Tests

1 11 A W trench

NE

SE

SW

Feature & south

Feature & north

11 B

SW

SE

NE

NW

11 C

SW

SE

NE

NW

11 D

SW

SE

NE

NW

11 E

NE

NW

SW

SE

NE

NW

SW

SE

NE

NW

SW

SE

NE

NW

SW

K

Bot

Mid

Top

331°	4074	4249	4407	33.3
333°45'	4081	4243	4409	36.8
333°45'	4050	4206	4360	31.0
331°08'	4010	4161	4323	31.3
331°15'	4049	4209	4362	31.3
331°	3991	4155	4320	32.9
332°40'	4100	4371	4544	44.1
334°	4120	4365	4560	44.0
334°	4160	4350	4556	45.6
332°30'	4100	4389	4558	45.8
335°	4030	4290	4555	55.5
336°11'	4000	4319	4560	56.0
330°51'	3980	4283	4561	58.1
334°46'	3980	4268	4557	57.7
332°30'	3750	4150	4550	80.0
333°10'	3700	4102	4503	80.3
333°	3760	4113	4518	81.8
332°15'	3700	4110	4512	81.2
354°08'	3932	4112	4292	36.0
357°45'	4019	4198	4375	35.6
359°	3952	4119	4285	33.3
0°41'	3946	4113	4281	34.5
100°30'	5029	5029	5029	9.69
95°38'	3043	3043	3043	9.62
97°45'	2414	2414	2414	7.54
105°	2228	2228	2228	8.03
103°	2152	2152	2152	8.25
98°05'	3094	3094	3094	8.00
233°	1622	1622	1622	4.87
242°30'	1640	1640	1640	4.45
260°	3237	3237	3237	13.49
256°	3238	3238	3238	13.70

SITU BERT s + trench

SITU BERT N not trench

#7

7 F SE

883-5-



106 C / 10-30 cm below G.S. in ~~south~~ northern 1X1m part  
 13 40-50 cm below G.S. in northern 1X1m part  
 14 50-60 cm below G.S. in northern 1X1m part  
 15 0-20 cm below G.S. in southern segment of trench  
 16 10-20 cm below G.S. in southern segment  
 17 20-30 cm below G.S. southern segment

106 D / empty lot, 6-10 cm in top 1X1m pit  
 12 0-10 cm in top 1X1m extension of pit  
 13 10-30 cm in northern 1X1m extension (cut even depth)  
 14 6-10 cm in 2nd northern 1X1m extension  
 15 30-45 cm below G.S. in area north of possible wall -  
 16 among stones removed on west side of trench looking for wall extended to full width of trench - near E. in sides of trench  
 106 E / 1 0-30 cm below G.S. in southern 1X1m square pit  
 2 30-40 cm below G.S. in southern 1X1m square  
 3 40-50 cm below G.S. in southern 1X1m square  
 4 0-20 cm below G.S. in northern 1X1m empty lot  
 15 20-40 cm below G.S. in 10-20 cm most material in 10-20 cm  
 106 F / 11 Earth above stones ca. 10 cm of earth in only 1X1m pit - small  
 12 Earth above rocks in 1X1m extension of pit

106 B / 1 small  
 12 small lot, 10-20 cm below G.S. in Northern 1X1m segment, extended into SALLVA VIDA wall line, small  
 13 G.S. to base of previous excavation (below base of SALLVA VIDA) following SALLVA VIDA in a 1m x 2m E-W extension, over entire pit, with 50 cm of SALLVA VIDA, 50 cm south



12-5-85  
 Lot 4157 2/28/85  
 106 B 14 earth north of above SALVA VIDA in the 65m  
 western extension of the branch SALVA VIDA in the  
 15 earth north of and above SALVA VIDA in the  
 eastern extension of the pit originally (XANXAN)  
 16 from earth over stones from cleaning trench across  
 the structure N-5 to clear the profile

- 106 C 18 from cleaning earth over south side of Str. 1, in  
 planned trench 11.20 m long including the previous  
 excavated portion of first 1 m of cut into Str. 1 up to  
 19 among stones of first 1 m of cut into Str. 1 up to  
 18

- 106 D 16 earth among & below stones of separate tumble, but above  
 possible lower/earlier construction  
 17 earth above stones in long trench over Str. 13, from div.  
 trench south ridge to 9.90 m to the south  
 18 0-20 cm below 6.5 m in 40 m southern extension - ~~at trench~~  
 19 20-40 cm below 6.5 m in 90 cm southern extension  
 110 40-60 cm below 6.6 m in the southern extension

- 106 F 3 Earth over among stones in 3rd 1x1m square to east of  
 Earth east of ACIDNAL wall, in 50 cm extension  
 down to ca. 30 cm, most sands & south side trench  
 15 30-40 cm below 9.5 m in 0.50 m extension  
 16 Earth above ACIDNAL + S-E pit in 1x1m extension  
 down to ca. 30 cm  
 17 30-50 cm in the S-E extension

Lot List March 1985  
 100B/7 from earth south of BLACK LABEL, to  
 P85-5 -  
 15

100C/10 earth & the unbleed skins are 9 south of PILSNER, 4th  
 1.50 m south of front of PILSNER,  
 80 cm from east south, over WATER + ALE  
 south of ALE, to west of top of preserved  
 1/11  
 1/12 terminates at BOCK; finally 3.10 m long

100D/11 south side, clearing GARD  
 among skirt east, looking for north wall  
 1/13 in fill south of GABRO, to 1.14 below  
 the front of GABRO  
 goes 48 cm south of GABRO  
 down to 30 cm below G.S.

100F/8 from earth above skins in central  
 less of cut E.W. trench is 9.10 m long!  
 new segment is 5.20 m, lot is new part only  
 19 0-30 at west end of trench

Feb 5 - 21

47 March 1985 LOT LIST

- 106B/8 cutting axially across str. at SAHVA VINT to DOSEBENS <sup>correct</sup> <sub>error</sub> following IRON CITY (gravel pit wall) to south of <sup>1.5m</sup> <sub>1.3m</sub> in S of DFB <sup>side</sup>
- 19 following IRON CITY (gravel pit wall) to south of <sup>1.5m</sup> <sub>1.3m</sub> in S of DFB <sup>side</sup>
- 10 south of DOSEBENS in earth up to 130m <sup>side</sup>
- 11 following pass. wall (ROLLING ROCK) to south to summit of str. south of ROCK, to OSCARD

- 106B/14 from cutting into sh. of south in ALL NORTH of GALLO, to 30 cm <sup>to depth of 20 cm</sup> <sub>to 170 cm</sub> GALLO
- 15 from cutting between area from <sup>to 170 cm</sup> <sub>to 170 cm</sub> GALLO
- 16 GALLO to 17020 <sup>to depth of 40 cm (30-40)</sup> <sub>to 17020</sub>
- 17 GALLO to ~~17020~~ <sup>to depth of 50 cm</sup> <sub>to 17020</sub> of south end

106B/1 from earth over rocks in axial trench str. 6

- 106F/9 20-50 cm below 65 on ~~side~~ <sup>North side</sup> S.M. further down of pit
- 110 of NATIONAL to 1.7 m west, 0.30 cm
- 111 NATIONAL to 1.7 m west, to depth of 30 cm and east of TEECATE wall

106B/12 cutting into + south of LITTLE KINGS up to <sup>side of ROBERTS HEAD</sup> south of L.K. up to north

58 March 1985

PST-5-26

LOT LIST

106 B/13 on south side of str, working into BLACK LABEL, to most HEAD (2:00 in from front of B.L.)

106 C/14 The 1/2 vessel found between STOUT + BOCK  
may be more studs in 4/13

106 D/18 ATLAS to 17020 to depth of 50-60 cm -  
under ATLAS only

119 on North side of ATLAS (possible primary debris)  
120 south side of DUCK, 10 cm below G5  
121 North side of DUCK, duct to FROTHING SLOTH,

106 H/1 above stones in this pupit

106 F/12 from south face TECHNITE to 2.9 m in of south end of pit, 0-30 cm among of under stones

113 2.1 m to 2.9 m from south end of trench, 0-30 cm  
114 2.9 m to 4.5 m from south end of trench, 1 armors + under stone, 10-30; the fork on sample; 4.5 m is approximate  
115 4.5 m to 6.2 m south, among under stone, 0-30 cm  
116 6.2 m to north face Port Royal, 0-40 cm

106 G/2 1/2 probable side BATHY A to north end trench  
3.90 m to north end between WADL & POSTERS up to 25 cm below G5, down about NE corner  
1/3 from south end trench, 10-25 cm below G5, in the  
45 cm extension and stone & south in 1st 20 cm of 0.19 trench  
1/4 from original and trench up to 20 cm north, among and below stones

LOT LIST 7 Ranch 1885

100 B / 19 area of early east of ROLLING ROCK to 00 cm below R.P.'s stone; entrance is 1.42 m <sup>with</sup> 00/PL corner to 2.7 m south; of widest is 1.26 from east side RR to 2.1 Empty - SW corner Sr. 21 / B / 13 ROOSEVELT HEAD + BRACKLE LABEL

100 C / 15 between WHITE + SHANDY (20 cond. lines) to 10 cm below top SHANDY  
 110 cleaning west of ROCK exposing its NW corner  
 117 10-40 cm below top of SHANDY to 1 m north of SHANDY  
 116 40-60 cm below top of SHANDY to 1 m N of SHANDY  
 119 60-100 cm below top of SHANDY; carbon

106 G / 5 Between Urdal + Foster's 1.3 m from hole URAEL to first of FOSTERS; surface to 20 cm; west side's upper 30 cm to 1.2 m north of URAUEL to 1.2 m below G.S.  
 17 northern extension, 0.25 m B.S.S. - old SW NW cornered track 1.18 m N of Urdal.

102 H / 2 West of the stone 1 up to 3.2 m west of stone to 45 cm below 106 H / 3 from many stone 3.2 m from NW track corner to 4.42 m from that corner, 40.43 m B.S.S. north of 106 I / 1 in dark soil laid to possible west sh. wall; to 3 m below G.S. corner  
 2 - 35 - 60 cm below ground surface NW corner  
 13 60-80 cm below G.S.

106 J / 1 from clearing over stones, axial track in SW

March

185-5-36 north of SHARDY

106 C/30 from south side PILSNER to 1 in ~~east~~ to ~~west~~

60 cm below G5

121 top of PALE to 35 cm below top of PALE (92 cm below G5 at PALE, south of PALE)

122 same as 121 but north of PALE

106 G/8 ANSTEL wall to 25 in south 25-35 below G5 at South

30-40 below G5. at ANSTEL

~~19 on North side SH. 5 cleaning ANSTEL~~

110 on North side SH. 5, 92 cm N of P2256 US

111 over stones on ~~south~~ side SH. 5, south of P2256 US

106 I/4 62 cm west of BLATZ, to 30 cm below G5. in

front of BLATZ

156 cm west of BLATZ, 20-28 cm below G5. at BLATZ

106 J/1 continued from March 18th

106 L/1 earth over stones in US trench

106 M/1 from earth over a ground wall, great length of trench (4.5m)

12 from earth east of over GENESS B. in western part of trench

106 N/1a Earth over stones in North 213 ft trench smashed vessel on possible surface

Q85-5-38

W. B. LOTS  
106c/23 from probable fill removed when following OSCURO to west

106G/12 material above vessel pieces on surface  
SD 2 material actually resting on the presumed surface

106L/1 continued  
1/2 from eastward stores while beginning cut into S.C.

106M/1 continued

106N/3 other smashed vessels on possible surface  
1/4 above smashed shards following OSCURO to west

106O/1 from clearing over stores in aerial over rd. a FROPY

106Q/2 30cm deep cutting into store str. 2 south edge breadth to 50cm north  
1/3 SD-130 cm north of trench south wall, to 30cm below 65  
1/4 130cm north of trench south wall

DONE

1066/17 RED WHITE + BLUE to Busch, Disrupt  
5.6cm B-5.5

1066/16

1066/15 RED WHITE + BLUE to GILL'S, level ground  
to top of  $R.W. + B. = 7cm. B-5.5$  above R.W. + B. to  
32cm B-5.5 in part of 1.5d, B.L.L.'s.

1066/14 15 from at down between Str. 1 & 2 - 0.6cm depth  
B-5.5 in center - 1.3cm - 1.3cm, parallel N. side of Str. 2, 1.4cm  
E-W.

1066/13 continuation of oval cut, South side OLYMPIA to  
summit wall. Respectedly down to 90cm B-5.5 of Saperon.

1066/12 OLD Milwaukee - Penultimate terrace on N. - 15cm B-5.5  
1066/11 - Between old MILWAUKEE + for 70cm, dry to a  
depth of 41cm B-5.5, parallel floor

1066/10 - ~~ST PAUL~~ to OLD MILWAUKEE (N. terrace)  
Tim Johnson, Saperon  
1066/9 - March marked at level of ST PAUL  
1066/8 - level ground cells, down to level of  
1066/7 - 4.80m from NW to level  
1066/6 - 2.53 - 4.80m from NW to level  
1066/5 - 2.53m from NW to level  
1066/4 - 2.53m from NW to level  
1066/3 - 2.53m from NW to level  
1066/2 - 2.53m from NW to level  
1066/1 - 2.53m from NW to level

1066/14 - from between - and - middle (2nd + 3rd  
terrace level) in distance of 1.20m and a depth of 41cm.  
below 9.5. in part of (N.) of the 3rd, upper terrace level.  
9/15 - Elevation W. of summit feature N. of S.O.T., and 5.1  
South Terrace level, to a depth of 15cm B-5.5.  
9/16 - Elevation AMSTERDAM terrace.

13 Bladh following BOCK to east - 15cm N. - 5.5 x 1.3cm E-W. x  
0.5cm deep pit. level ground to do  
6/25 from base top of SHAWOY to 0.10m in East elevation  
level of  
P.T. 1/10



106 N/7 1.30 m to 1.60 m N. of north wall of sh. of ground surface to 80 cm below ground surface. Exposing LOWER BRAU following basal well sh. to north 10-60 below top of SHANDY 3 meter E to W beginning 1.3 m east of SHANDY and running to 106 C/27 3.10 (east of 29 and 25) follow BOCK to east 1.06 m below ground in front of BOCK 106 C/28 60 cm N. of BOCK. 70 cm below base of SHANDY associated w/ Bayaque floor 106 N/8

80 - 105 cm below ground surface, tops of Folstoff. and Seven Springs at 90 cm below surface. 106 C/29 beginning at roof in west of BOCK's corner, and running to 30 cm east of corner, from 1.01. 10 cm below G-5 at BOCK corner 430 30-45 cm east of BOCK's corner above possible clay surface (the surface is ca. 1 m below the top of BOCK at the corner) following CLINTON to E along road to E + W from 90 to 106 cm below top of SUPERIOR, north of SUPERIOR + BOCK of KING CORRA 106 L/6 106 N/9 from edge of ~~SHANDY~~ LOWER BRAU (south wall sh. 1) to DARK, a distance of ca. 2.25 m and end of top of LOWER BRAU, i.e., to 4.30 cm below top of DARK 106 A/1 0-32 below G-5. over whole pit 12 30-55 below G-5. over whole pit 106 P/1 in original 1 X 4 m trench, over stones, and to depth of 50 cm below G-5. south of LABATT wall on LABATT to east 90 X 90 cm eastern extension following

106 N/6 60-80 cm below surface, between sh. 1 + 2

Mar 1985

D.M.F.

106 R/3  
106 R/2  
106 R/1

- 106 R/3 eastern extension, looking for PILSNER, to 40 cm BGS

- 106 P/2 - extension, east of pos. corner LABART, to depth of 50 cm BGS

- 106 O/11 from possible line/corner of ~~LABART~~ to North  
 brown cleaning between TEUANTABUSCH at base of pit  
 no larger than loc. above base of cor.

- 106 N/10 south of HEINER to PABST, to level top of HEINER  
 HEINER to PABST to 50 cm BGS (lump in soil)  
 HEINER to PABST to 50-80 cm BGS  
 HEINER to PABST to 80-125 BGS, eventually below  
 turn off all

106 C/31 Back to STOUT (ca. 145 m) top of BGS to 60 cm  
 below top of STOUT; ~~at~~ top of SHANDY  
 following PAIT to East of SHANDY  
 summit out to top of SHANDY; 60 cm BGS at  
 summit out - top of SHANDY to slightly below top of PLAT  
 - clearing of (see section) in B.G.S. of Key.  
 187 m - Key surface to - in B.G.S. of Key.

PAS-S-116

March 15 from

106 I/6  
I/07

60 cm east of BLATZ B-40 cm BG-5  
60 cm east of BLATZ 40-80 cm BG-5

- 106T/1 following @ SCUR to east, G-5 to bore OSCURO south side of OSCURB

106 S/15n east side Sh. 5, looking for wall; to 40 cm BG-5  
below top of MILLERS, and south of ST. PAULI  
R12 from MILLERS (N-S wall, west side summit) to 99 cm west, to 20 cm  
W E corner  
106 S/15n 2 from immediately east of ~~BLATZ~~ wall

- 106 R/1 from 17m track (initially) west side sh. 2, looking for wall named PILES, to depth of 40 cm below NW track form (ca. 5 cm below base PILES), and cleaning up over west side sh. 2 looking for corner  
feature

- 106 N/14 SD3 summit sh. 1, between CURVED and BOTTLED  
~~feature~~  
feature

18 March top list  
106 C/35 cleaning KBG feature  
130 KBG to 102 cm BG-5 at KBG

083-5-49

106 S/2 from immediately east of ~~FLAT~~ CLOUANT, while cleaning wall up to 40 cm east of CLOUANT to depth of 50 cm east wall

106 T/2 from following BAD summit wall to east and north

106 R/3 from following SF BULLIS to west, among Archæa fill, 1 cm to west of MILLERS

106 N/15 from cleaning south + west of OSCURO west extension  
16 digging down north of LOWER BRAN and south of DARK  
to a depth of top of 7-5 PRESS

106 S/17 cleaning west side room, top S.N.S

106 C/37 from under FLAT, south north of FLAT to STAYED  
to 162 cm ~~BS~~ BGS of VEG

Q85-5-52

3/20/85

106C/38 - ground surface with cut  
OSCARO well to top of

stand

106C/39 - ground surface west of TAP for a distance of  
depth of 0.57 m B.S. at TAP.

106V/1 - cut of IMPROVEMENT EXPART  
wells to a depth of 25 m below  
ground surface of the NW corner.

106V/17 - Between MICHELLEB + DANK, from top of DANK  
SPARRES to a depth of 1.30 m below the top of DANK.

106R/14 - from clearing on top of TASKENS back to +  
ground surface.

106R/15 - Digging down E. of TASKENS to a depth of  
5 m B.S. of TASKENS, S. edge of bank, to a distance  
of 8 m to the E.

106R/16 - Digging down to work of TASKENS to a  
depth of 45 m B.S. and a distance back to the well room.

R85-5-54

P85-5-134

at Ny 1985 lots

SAI/5 20-30 cm BGS (NE trench corner) Root of TURP

DOT

#/6 west of TURP AND DOT, below pass stem  
- surface 30-60 cm BGS

SAJ/2 SIGFIELD to NORMA, 15-52 BGS  
(at trench NW corner)

J/3 NORMA to LUCIA 15-40 cm BGS at  
NORTH North trench face

SAH/2 30 cm ~~North~~ of PAG-LIACCI to  
look to south 10-65 cm BGS at  
trench SW corner

H/3 found from top of PAG-LIACCI to  
[Carved shreds] least of system 64 cm BGS at BTCLIACCI

H/4 GS level of SD 52-1 (bones)  
in eastern trench extension

PS-5-05

LOT LIST

1-147 B / 1 1x2 m long pit, 2-3 m BGS up to 2 over RIEURZ1  
 well (even BGS at RIEURZ1) to 50 cm S of RIEURZ1  
 1a Clearing over top of str. from RIEURZ1 to 2.5 m  
 south of front of RIEURZ1 (at top of line)  
 depth to top of RIEURZ1, 100 cm possible  
 small show surface

1-149 C / 1 2 m x 1 m long pit, 0 to 30 cm BGS at NW corner, up to  
 top of COSTI, at level = 7  
 1a from COSTI to 2.0 m N of COSTI, at level = 7  
 top of COSTI, 1 form


1-149 D / 1 0-0.3 cm BGS 5 m corner, pit east edge to NW corner  
 1.1 m west of pit edge to 1.25-1.28 m west, to 3 m RGS  
 1.10 m west of pit edge (near base of wall, 1.10 m level)

~~1-149 E / 1 0-30 cm BGS in front of DUTCHMAN wall~~  
 1.10 m west of pit edge (near base of wall, 1.10 m level)

1-149 F / 1 0-30 cm BGS at NW pit corner  
 1a pit sealed apparently sealed by rubble  
 1.3 material from wall edge front to ERNAU1 line 30  
 3.5 m BGS at NW corner, 3.4 BGS at NW corner

1-149 G / 1 0-30 cm BGS at NW pit corner  
 1a material sealed by rubble, 20-25 cm BGS  
 1.2 material above south of DARSIFAL wall & FAUST  
 1.3 with rubble south of FAUST  
 1.4 on edge summit, south of FAUST  
 1.5 Fill to west of ENCOURAJ, on large stem

1-149 H / 1 0-36 cm BGS at NE pit corner, up to HOFFMAN  
 48 cm BGS at HOFFMAN  
 1a HOFFMAN to 2.11 m back, 1.75 m at top HOFFMAN



149 P/6 wing east & small former gray 40cm south of FAUCILLA to 19.5cm south

F/7 SD 149-1

F/8 south side sk - Empty lot south of FAUCILLA

149 L/3 Summit - TWTI to north to limit of 149 B



PR5-63

LOTS

20 May 1985

150 C

150 L/1 - 0-0.2m B.S. N. trench corner, w. of ZAUBEN PLANTZ w. 150 L/2 - 0-0.2m B.S. T. AIDA, against the N. trench wall

150 B - ~~150 B~~ ~~ZAUBEN PLANTZ~~ + AIDA w. 150

150 E/2 - ca. 0.7m S. of Ophee (summit (S.) w. of 150/4), to depth of 0.43m B.S. at Ophee, w. trench wall.

150 F/4 - Following Moore ECT to the north, do the north of the trench - 1.1m to the north, north of Moore ECT proper (ca. 1.20-1.85 N of trench) F/5 surface + backfill green density level fence w. to the NE corner to a depth of 0-0.30 m B.S., NR trench corner, ca. 0.05 m below the line of the w. trench (contaminated by AIDA.)

150 H/3 - F/5 surface + backfill green density level fence w. to the NE corner to a depth of 0-0.30 m B.S., NR trench corner, ca. 0.05 m below the line of the w. trench (contaminated by AIDA.)

150 I/3 - 1.2 m trench, South side of trench, looking N. 14 looking

Q Same w. side

150 J/3 - Following Diu E for the south, to 1st trench corner in south, 3.00 m extension, clearing west of Diu E to 2.40 m west of trench west end

150 K/2 - 1.5 m trench extension, looking for stream in w. side, 1.40m N of 1.20 S E w. area

150 K/2/a - Small left from w. trench in form west to AIDA wall, distance of 2.80-2.90m, to 30 m N of AIDA, 1.10m from near the surface

150 G/3 - clearing west of North of Str. corner to 3.80 m west of Str. corner + 2.20 m N of probable Str. N wall

085-5-127

150 I/a from MBLSA/ND south to 180 m south to MBLSA/ND

150 G/4 from 80 cm USX 90 cm BU area near the St. Alf corner at below base of well changes to ca. 50 cm BG's on trench east face, bottom to 15 m is in B horizon. Area begins 3.05 m North of main trench

150 J/6 from all of SW extension, prob. mixed TDT fill.

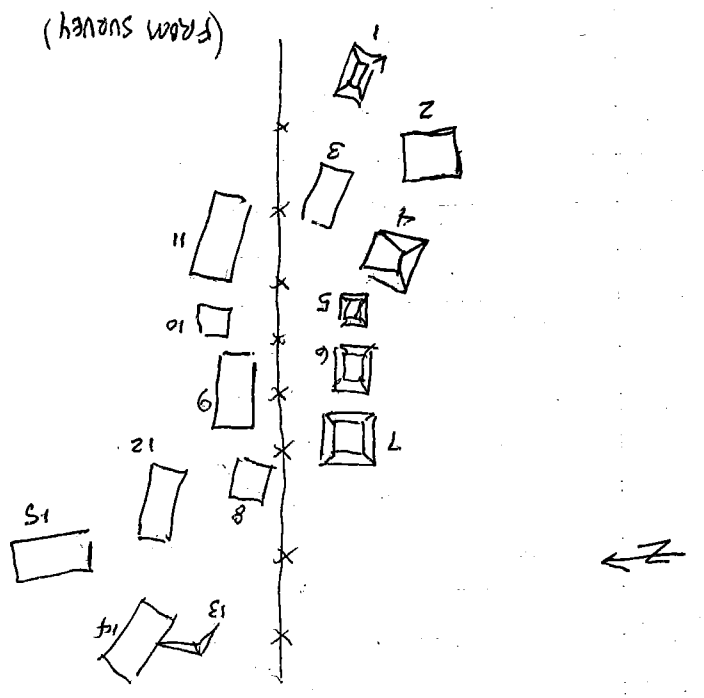
150 L/3 from following ZAU BREFLAUTE + the south

150 D/5 from cut below base of PAITHU well under ZAPP# + TROVATORE (ZAPP# to TROVATORE)

150 O/6 from NW extension, trying to clarify west possible terrace

150 B/a Backdirt lot / surface lot

Beginning of excavations at 150.



Each suboperation was begun to find the walls of the structures.

- Suboperations 150
- B str. 6 N side
  - C str. 6 S side
  - D str. 5 S side
  - E str. 4 S side
  - F str. 8 W side
  - G str. 14 E side
  - H str. 5 N side
  - I ~~not used~~
  - J str. 8 E side
  - K str. 14 W side
  - L str. 14 South side

lots

150 B/1 two possible lines: "Carman" to the north, and "Lulu" to the immediate south, inside of which appears to be rubble core. This lot runs from "Carman" in ward. There was nothing to the north of this line.

150 C/1 ~~XXXXXXXXXX~~ SE = 0-38 cm SW = 0-26 cm NE = 0-23 cm NW = 0-26 cm. 133 cm from line (possible line) "Fidelio" on west side of line from "Fidelio" on east.

150 D/1 0-27 cm in SE; 0-45 cm in NE; 0-20 cm in SW; 0-35 cm in NW. 136 cm from south from "Fidelio" on east. 137 cm south of line "Zampa" granite west; 147 cm south of line on the east.

150 E/1 0-25 cm in SW corner; 0-28 cm in NW; 0-50 cm in SE; 0-35 cm in NE. 170 cm west of wall "MacBeth" on south side; 167 cm west of wall "MacBeth" on north side. Few artifacts actually came from within "Wozzeck".

150 G/1 from "Lombardi" to "Figaro", over "Giovanni"; 1 m east of "Lombardi" on north side; 80 cm east on south side; 110 cm west on south, 90 cm west on north.

Lots

150 C 2

FIDELIO to CARLOS, approx 90cm.

NE 0-43 cm SE 0-13 cm  
NW 0-40 cm SW 0-26 cm

C 3

SD 150-1

CARLOS to CENDEUNTOA, approx. 120 cm

C 4

NE 0-44 cm SE 0-18 cm  
NW 0-39 cm SW 0-8 cm

150 D 2

ZAMPA to beginning of western extension, including extension along outer face (southern face) of TROVATORE, as far west as TOSCA.

140 cm from east wall of trench to TOSCA.

E 0-18 cm W 0-23 cm

TOSCA clearing, around SW corner, 165 cm to north of corner.

D 3

S 0-8 cm N 0-7 cm

extension of trench and clearing along the two lines TROVATORE and PURTANI. Trench extends north only as far as PURTANI, at which point it meets ~~up~~ sub op H.

D 4

from end of ISO F1 (35 cm east of WOZECK) to FEDORA.

NE 0-34 NW 0-22

SE 0-39 SW 0-22

F 2

Extension north from trench along FEDORA, to corner and slightly around it.

NE 0-30 NW 0-2

SE 0-34 SW 0-22

F 3

Extension of clearing north along LOMBARDI and GIOVANNI, around the corner of GIOVANNI.

NE 0-30 NW 0-13

SE 0-29 SW 0-26

150 G 2

150 H1 (STR 5), ~~WESTERN~~ North side. 145 cm to north of ATILA, south to 70 cm south of ATILA.

NE 0-5  
NW 0-10  
SW 0-3  
SE 0-4

H2 from 150 H1 to inside face of PURITANI, at which points this subop reaches subop D.

150 J1 (No subop I was named) (STR 8) East side. begins 130 cm east of JUIVE up to JUIVE.

NE 0-28  
NW 0-31  
SE 0-33  
SW 0-40

J2 JUIVE to 280 cm west

NE 0-8  
NW 0-7  
SE 0-12  
SW 0-10

150 K1 West side of ~~STR 14~~ STR. 14. From end of subop G to 6.8 m west.

NE 0-7  
NW 0-8  
SE 0-7  
SW 0-8

No line was actually discovered, but the provision name NABUCCO was created. No artifacts were found.

25 Feb 1985

The first day of "official" work in the camp was  
 We are hiring at Guadalupe, then crossing  
 the river to find owners and set up work.  
 There were ca. 40 fellows waiting at the site  
 for work, and we're only starting with 6.  
 Lots have come down from Arenales - separate  
 The road has done nothing for employment.  
 Fully (working w/lands), Wendy Don (working w/ls) will go on to U.S.

We next crossed to the West side of the Uta.  
 Some say it's a different river -- not so old, but just  
 as little. It's a measure of how calm the river is  
 that only one power made it easily with three of  
 us coming back all 6 west of one, and I was  
 a ~~harder~~ harder to cross, but scarcely impossible.

The west side is extremely dry - the soil is lumpy and  
 crumbly, where not baked there must be a lot of  
 clay in the soil, as the cow tracks and ridges of  
 furrows in the clay are permanent and quite solid in  
 most places, even on the ridge tops. The side is a wide  
 All the children are filthy, and the houses are shabby.  
 The Oak Lampa is dry now, and all water comes from  
 the Uta, about 500 ft away, and much lower in  
 elevation.

Los Hernandez ~~There~~ weren't there, but their mother  
 was. She died and wish to give permission, and second  
 gate suspicious. We must have had down her oldest  
 son, who lives in Sula, on the western edge of the  
~~dominion from valley for hanging the~~ near the road. The matter  
 Due to lack of permission, we will be starting at  
 #106, east of the river at N of Guadalupe. Ed's  
~~Monday~~ ~~by~~ ~~the~~ ~~school~~ ~~down~~ ~~Sofaruno~~ ~~Sob. Hen~~ ~~of~~ ~~duro~~  
 and head of the normal school here. He was be-  
 missed, but gave permission. Ed is off today.

26 Feb (cont.)

to #106 to rustle up workmen and perhaps start digging. I am home as Aloka became quite ill last night - fear of 103° + bowel pains + some diarrhea (although this seems better than Sunday). Her fever was down to 100° by bedtime, but we decided in advance not to send her to kinder. She played well, mostly drawing; there was a pool party after pre-k with Annagene + her cousin which was quite popular - though I don't like the cousin. Her temperature has not been above 99.5° all day. She's not eating much, and complains that her throat hurts when she drinks G-J. To me it looks red, white sores - like diphtheria. I've heard of sheep throat. I've decided to take her to the doctor. One of them bills himself as a pediatrician. I have done a number of things as a pediatrician. I've done a number of things, done some readings for Parents, written a letter to Sharon - I unfortunately discovered the letter to Elizabeth Room in the D envelope, + mailed it off, + my form for Penn. Still have a few letters to go. Some lost missionaries wound up at the other house, + I've brought them down. Further, I had rerecorded all the tape copies while things the girls at school I brought from home. They turned out to be in the wrong place altogether - looking for a small town near Protection + the ~~frimided~~ Smith + La Endrada. The whole episode was quite ridiculous.

It's 4:20 + Charita isn't here yet. She's been doing better, but is still not as prompt as I'd like, especially tonight, a slow night. I hope things work out. Accounting for funds is better this year so far at least.

26 Feb (cont.)

to #106 to rustle up workmen and perhaps start digging. I am home as Aleko became quite ill last night - fever of 103° + bowed pains + some

Alan had (although this seems better than Sunday) but we decided to send her to kinder. She played in advance not to send her to kinder. She played well, mostly drawing! There was a pool party after pre-kindergarten & her cousin which was quite popular. Although I don't like the cousin her temperature was not

been above 99.5° all day. (No's not eating much, and complains that her throat hurts when she drinks. To me I look red, white sores - like diphtheria. I live to the doctor. On of them bills tonight

as a pediatrician. I have done a number of things for her. I've decided to take her to the doctor. On of them bills tonight

of a pediatrics. I've done a number of things for her. I've decided to take her to the doctor. On of them bills tonight

of a pediatrics. I've done a number of things for her. I've decided to take her to the doctor. On of them bills tonight

of a pediatrics. I've done a number of things for her. I've decided to take her to the doctor. On of them bills tonight

of a pediatrics. I've done a number of things for her. I've decided to take her to the doctor. On of them bills tonight

of a pediatrics. I've done a number of things for her. I've decided to take her to the doctor. On of them bills tonight



P85-5-1

25 Feb 1985

The first day of "official" work in the campos  
 We are hiring at Guadalupequito, then crossing  
 the river to find owners and set up work.  
 There were ca. 40 fellows waiting at the site  
 for work, and we're only starting with 6.  
 Lots have come down from Arenales -- approx  
 the road has done nothing for employment.  
 Folly (working w/windy), Wendy (Don (working w/us) will go across the  
 We next crossed to the West side of the Uña.

Some sayuca, different river -- not so old, but just  
 as little. It's a meadow of low calm river is  
 that only one river made it easily with three of  
 us. Coming back all to west of me, and it was  
 a ~~hard~~ harder to cross, but scarcely impossible.

The west side is extremely dry -- the soil is dusty and  
 crumbly, where not baked. There must be a lot of  
 clay in the soil, as the cow tracks and ridges of  
 furrows in the clay are prominent and quite solid in  
 most places, even on the ridge tops. La Isla is a wide  
 All the children are filthy, and the houses are shabby.  
 The Oak Lampa is dry now, and all water comes from  
 the Uña, which is a bit away, and much lower in  
 elevation.

Los Hornos <sup>name: Hornos de Turco</sup> weren't there, but their master  
 was. She did not wish to give permission, and seemed  
 quite suspicious. We went back down her oldest  
 son, who lives in Saka, on the western edge of the  
<sup>name: Hornos de Turco</sup> ~~name: Hornos de Turco~~ valley, <sup>with the Turco.</sup> near the road. The master

Due to lack of permission, we will be starting at  
 #106 east of the river + N of Guadalupequito. But  
 Wendy dashed down Sabinillo, a dueno  
 and head of the normal school here. He was be-  
 nused, but gave permission. Ed is off today

25 Feb

2/27/85

P85-5-3

List of sub-ops, site 106

106 B Sh. 21, N side, 1 x 2 m N-5  
Francisco Xavier Pineda  
Juan Kamen Horvath  
older along with both

106 C Sh. 1, N side, 1 x 2 m N-5  
Leopoldo Paz, Jose Niguel Sabillon

106 D Sh. 13, N side, 1 x 1  
Arturo Fonteroso, Tomas Fernandez  
older

106 E Sh. 17, S side, 1 x 2 m N-5  
Carlo Horvath (missing tooth) Lucino Fernandez

one other guy in clearing, as we Luis Saul Pineda  
wound up with a, not 8 as we anticipated

106 B has already been expanded 121 m to the  
North due to excessive chins - a possible surface

106 B has a post, the wall line being cleaned,  
Its fairly clear after cleaning, now going deeper to North  
Feature is called ~~SAN VITO~~

106 D - still seems like a wall coming up, but  
remains unclear, also a possible ear face, with  
the few shreds being found coming from above  
it at ca. 27 cm down

We are extending the pit another 1 m north to  
see about the possible wall

106 C - only dirt 50 cm in northern 1 x 1 m segment, down to  
ca. 40 cm below 6-5, going down to 50 cm. Very  
few shreds being found, although it is a sharp handle

106 E - down to ca. 55 cm, last level sterile

4 P85-5-


27 Feb 85

106 B SALTVA VIDT is very clean, and looks very Postclassic - it's one stone high & one stone for the most part. This being cleared for probes. Next will follow to the west.

Extension to west begun following SALTVA VIDT. The extension is in USK 2 in EW to begin with. The stones of SALTVA VIDT are clear & in a line which dips down a bit to the west! the guys have removed one of the rocks, however. 106 C 40-55 cm produced few shards. Soil is messy sandier. Now going down 50-60 zero had about 4 shards; can't be moving with southern part of trench - 10 cm level. The southern part seems to have few stones in the uppermost level - just a couple on the ~~west~~ east side of the pit. The 20-25 level now being dug - still looking for stones & features. The anticipated prepared pavement/surface has not appeared. Going down to 70 cm

Four stones in 3rd 1x1 m part after excavation - going down to 30. That stone on 20-30 Now walking in area 1.20 m (A-5) long, north & the possible wall/features going down below 25-30 cm, 2 shards are coming out. We are now returning to the section with the stones. In an area 50 cm wide the guys will begin removing on the west side of the trench. Stone removed later extended to full width of trench. A few stones coming out in the NE corner, but they look irregular. The guys over shift, 2 are down below the asked-for 10 cm - to 20-25 cm Now excavating roughly 20 - ~~20-40~~ 40

106 E now appears poorly placed with respect to the wall. As they appear after clearing. We will abandon it temporarily if they find the wall elsewhere. 106 F On East side Sh. 17 looking for wall 1x1 m, ~~some stones~~ on side. Extended in to East




106 E now appears poorly placed with respect to the wall. As they appear after clearing. We will abandon it temporarily if they find the wall elsewhere. 106 F On East side Sh. 17 looking for wall 1x1 m, ~~some stones~~ on side. Extended in to East

2/25/85

Hedardo Fernandez Pinedo

106 F

This has been excluded to a 1 x 3.5 m trench. The 2nd 1x1 m square came down on a clear wall - the called WACIO NAL. Behind (west) of it are few stones, so that it appears to be the edge of a largely earthen terrace. The east edge of the terrace is at ca. 2-20 from the original ~~the~~ west margin of the trench. The wall of the main structure appears to be in the second 1x1 m square. This needs to be confirmed, probably by a cut.



There are a few stones 10-15 cm down in the grassy easternmost extension of the trench, but no real surface so far or other construction. If something exists in the extension, it does not appear directly linked to WACIO NAL, as we have cut below it.

106 D -- Ed took notes on this. In summary, no structure wall, but a possibility of segment construction. In the base of the pit are stones well below those being removed (167.13 (approx) 5 (#13)). This corresponds to the situation in the trench's NW corner, as seen yesterday -- apparent funnel, 10-20 cm dirt, stones in the pit's bottom.

106 E -- drawn first time (D 85-29-1).

106-29-1

PRS-5-7

28 Feb 1985

106 D

Ed believes that we have found the wall! I disagree. Due to having forgotten the camera, we will not get in today. Instead, we have laid out a long bench over the structure. The guys will clear the earth, leaving the stones. These are Arturo & Jones, are good workers.

Continuing to go down in the E-SE extension, now going 30-40 cm below G-5. These five workers, Luciano & Carlo, are doing a good job with this bench. As soon as we run out of stones we will chase UACIOVAL feature to the south of probably, the north. The south extension is particularly necessary so we can salvage the botched 106 E pit, which may have just "killed" the edge of Str. 17

It is still a cloudy day, and it looks like rain is coming in from the hills -- the area of the pass & Yojan. There -- 10:00. Fincho came out with us, but took the car back to town to have the breaks checked. The noise yesterday came from a bent pretire cover over a flywheel under the car (part of the drive train). It had obviously been damaged before -- the metal was thin, and there was already a hole in the cover. The flywheel had rolled before, which could be seen in the <sup>old</sup> cuts in the metal, which were covered in dirt. The pickup is both -- the carburetor has been reattached, and set at a lower level, which may save us some gas. Polonby is trying to screw <sup>over</sup> over

28 Feb 1955

106 C

The putative stairway is beginning to look like a pipe dream. A very large tree root snakes diagonally across the pit, making most of the shores near the surface. I have little hope for the terminal plan. We have laid out a large trench going up to the summit. The workmen are clearing the earth only. There is - Leopoldo & Jose Ricard - are not as good as the guys on D + F. A face appears on an apparent Justice stand has turned up - Dive never seen a face like this one, seemingly human, but who eyes, cheeks, nose & mouth are clearly muddy.

106 B

The lower cre of cobbles appears now to be a true line of some buried construction. We have decided to name it - DULCE feature. We will try & pursue this feature later, after finishing sta. 13

106 B

After following SARA VIDA an additional two meters to the west, it is clearer than ever. In these 2 meters SARA VIDA is a clear terrace, not just a cre of stone. But it seems only one stone high. There are a few stones lying on top of S.V., but they seem to me to be tumbled from above. The whole thing is very shallow, indicating that this field may not have been plowed. The feature is entirely within the upper soil level - there really is just one human level here.

In the western extension of B, S.V. is less clear at the moment, but excavation has not gone deep enough. The feature does seem to continue, and the large rocks rest on top of it. The large rocks appear to be tumbled from above - the E + W ends seem to be built up higher than the middle.

28 Feb

106 D

The men have cleared across the structure - 4-9 meters of exposed rocks. The str. appears to have terraces on the N + S sides, but this may be the deceptive result of collapse. We added a 90 cm extension on the north beyond the point at which the stones seem to stop. We are doing a 30 cm level here.

The lower stone "feature" in the NW corner of the pit is FROTHING SLASH. ~~The feature is a little like~~

106 F

The morning has been spent finishing the extension, and moving the load dirt to the south. NACLO north to the south. The south-eastern extension has been laid out - 1 by 2 m. It should go beyond NACLO NAL

106 B

The third 2 m extension seems to have uncovered the end of SPALVA VIDA. The men are clearing a bit more dirt away to be sure. The East extension is going very slowly, but only one guy is working there. SV does seem to continue.

Now that the east extension is finished SV is clear, though damaged in these 2 m. The big stones do appear to be on top of SV with earth in between, at least a few cm of dirt.


We have extended the east part another 3.20, slightly beyond what we believe is the corner.

The NW corner is now very clear - the west side may not be forward

28 Feb

PJT-5-10

Sketch of possible ch. plan Sh. 21



The newly laid-out bench across the str. is 10.80 m length, including the previously excavated 2 m. It is 1 m wide. We have gone beyond the change in slope on the south side as we now believe there is a terrace on that side as well.

There are virtually no shards from the two sections - perhaps 10-15 each so far - and only a few pieces of *hapareque*. We did find, however, a second mano fragment but only in the surface, as was the first fragment. Was this a special purpose structure?

loc D

The 20-40 cm level is completed with more shards coming from this level than the previous one. We are going down a ~~section~~ 20 cm level. The lot 106 D/A, 20-50 cm, has produced a shard of *Capador*, the first seen to date here.

The total length of D<sub>1</sub> including the original part and all southern extensions is 8.55 m

loc C

The men have finished cleaning to the top, so we will begin to cut in soon, although not much will be done today. Its side on east face, then began 2.09 m to south of the Frenches Nudge, & on the west 2.0 m



28 Feb 81  
106B


The eastern extension continues, and SPLVA VIDF re-  
mains clear. It is not as flat as the west, perhaps  
disturbed by roots. It seems to be pavement, as on the  
other side, and the stones often seem selected to have a flat  
edge making the edge / front fairly straight.

The more-or-less axial cut is picking up very low  
stones on the summit. 1.30 m or more south of  
SPLVA VIDF's north / front edge is another step-up,  
called Dos EQUIS. It is made up of largeish stones  
20 to 35 cm across, and perhaps a deep Bokind / sorts  
of D.F. There are small stones, lower than the top of  
D.F. by 10-15 cm. The rest of the way there is  
great irregularity - no apparent surface, no step-ups  
there is a greater concentration of stones for about 1.25  
south of the "back" of D.F. Then more earth, &  
The stones, which appear are a little lower again  
Very few shards are coming out

March 1955

1068

The earth is cleared off the entire "aerial" part. A second line of stumps has appeared on the south. The perforated wall will be BLACK LABEL.



No stumps from southern half of aerial clearing

The eastern extension continues - only 4-10 m needs to be excavated yet. SALVAVIDA is clear and well-preserved in the 1 m segment uncovered today. There are very few stumps in the area cleared so far today.

In the eastern extension the NE corner of SALVAVIDA is fairly clear. I would like to follow it to the south or east in on the east end of some point.

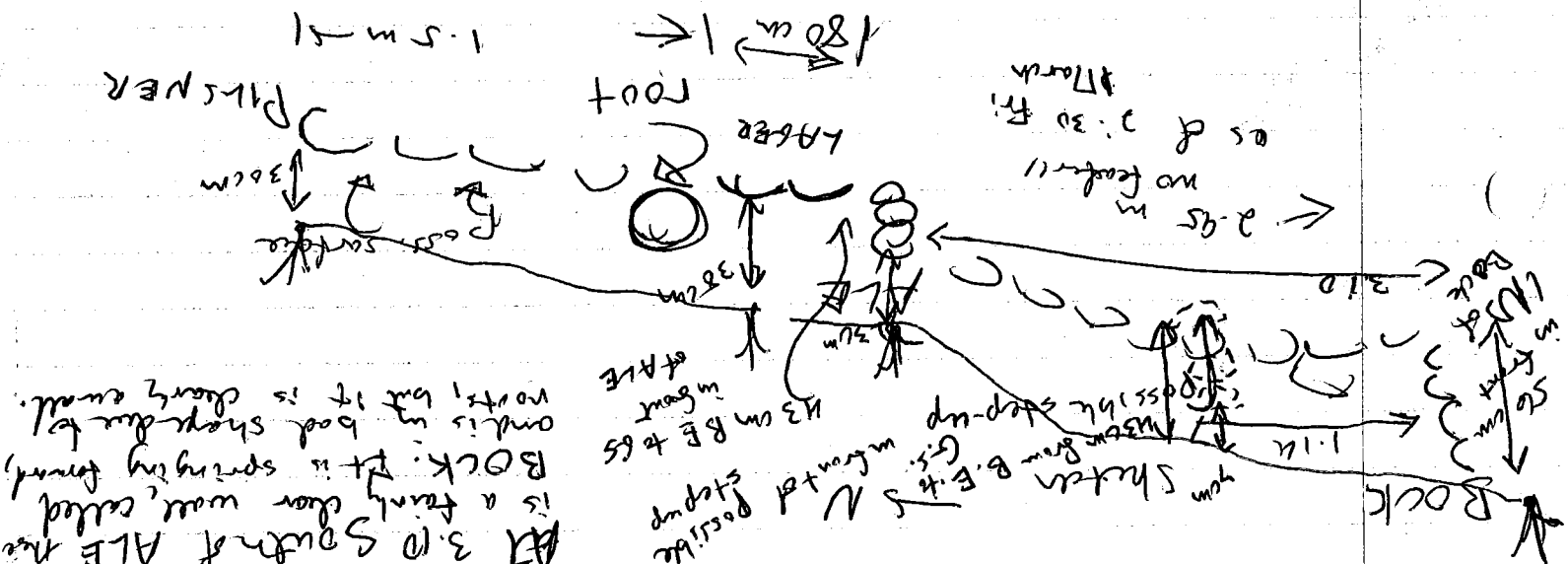
Julio Tom visited the site this morning. I got talking in my notes & 1:10 PM got caught up

Pedro Miguel Molina Sabillon  
wants work

P85-5-19

We are cutting into C and have identified one clear basal line -- PILSNER -- and two less clear upper/southern lines -- LAGER and ALE. The man on positive genius of ripping out what we told them to leave. They seemed more as if they for day. One (Lopez) is interested, and asks questions about the slabs and construction, but still rips out the rock first!

At 3.10 South of ALE the is a fairly clear wall, called ROCK. It is springing forward, and is in bad shape due to roots, but it is clearly small.



106 B  
 After cleaning both courses of SALVA VIDA and adding photos we were at something of a loss for a rock for Luis said. Since the NE corner of SALVA VIDA is well-preserved, he is following it to the south. We need to get some idea of the east side of SA. 21

4 March 1985

Loc B

In the central trench we are beginning to

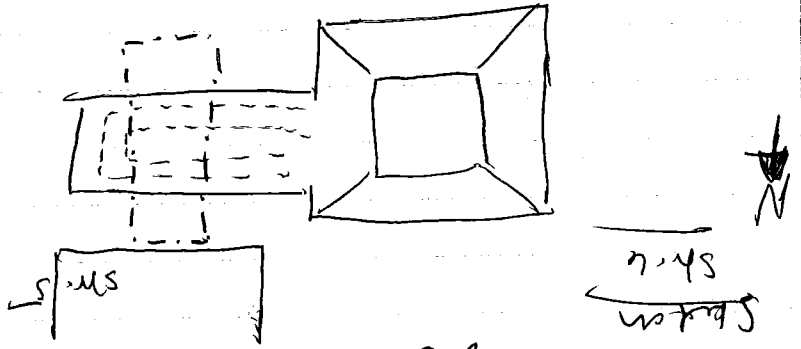
cut through starting on the North with SAVA  
VIDA, from S.V. to Dos Baúis.

On the east side of the structure the men are continuing  
to follow the eastern wall, christened IRON CITY, to  
the south from its presumed corner with S.V.  
We are going on the presumption that there is no  
terrace, but a sheer wall on the east side.

In the aerial cut, the pavement (or presumed pavement)  
south of Dos Baúis is quite disturbed for 1-1.5m.  
I want to test this by two self denials E-W  
of the aerial, as I do not believe the lack  
of stones is deliberate.

106G

A new trench has been set up at S.V. with two  
of the new guys, Vicente and



The trench is set  
slightly east of the  
axis on the projection.  
We intend to cut  
across, and perhaps con-  
tinue to the west str.  
The trench is set up for

slightly west of the axis of the neighboring str.

We would also like to go B-W across the projection  
and the main S.V. I am interested in the possible  
link between S.V. & if northern neighbor, and in

085-5-14

4 Back 1985

has the projection artefacts with the main structure. Unfortunately, the west face of Shig. Cliff presumed (ground) seems disturbed by trees and bushes, so a cut across that face may not be too interesting. I shall want to try and find out if the projection is an addition.

P85-5-17

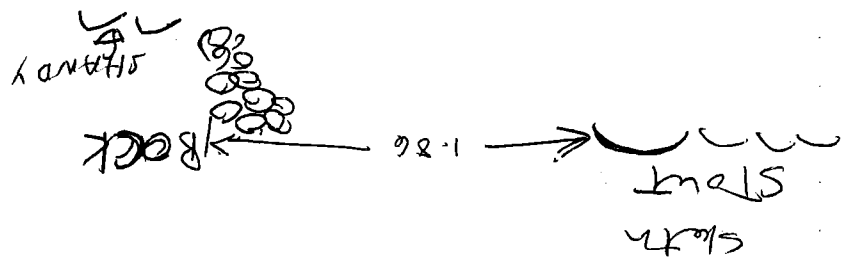
106 D

The men are cutting in from the south side, through ~~the~~ GALLO. We were surprised to find an apparent fill retaining wall, MZD, between GALLO and CABPO, with its finished side facing north.

There are a lot of shards coming out of the cut, and there are a lot of stones in the fill of the structure.

106 C

South of BACK there is an area of earth relatively free of stones. From the foot of BACK to the front of the west feature it is 1.86 m. The west feature begins with a large stone, and then seems to continue as a surface of smaller stones. Shards are coming out of the earth & stone above STOUT, including a big piece of sta-Rosita.



apparently lying on top of STOUT. Below BACK is a possible earlier construction, called STANDY. Between STANDY and ALERs a possible stepping, LITE (in m. bad copy), as is most of the terminal construction.

PLAN POINTS #106

POINT	4 Trorch legs	PLAN POINTS #106	BEARING	DIST
1	loc C	NW corner trench	12° 21' 00"	11.36
2		NE corner trench	16° 50'	11.31
3		East wall change direction	17° 05'	9.13
4		West wall change direction	9° 01' 45"	9.01
5		PILSWER + West trench	8° 55'	8.35
6		PILSWER east, West trench	13° 22'	8.33
7		LAGER + West trench	5° 30'	6.80
8		ALE east + trench	11° 17'	5.82
9		ALE west + trench	5° 12'	4.16
10		LITE west + trench	35° 40' 28"	4.44
11		LITE east + trench	4° 30'	4.45
12		SHANDY west + trench	37° 25'	3.85
13		SHANDY east + trench	20° 58'	3.64
14		Surface behind SHANDY	345°	—
15	Block =	Block West + trench	354°	3.53
16	46 cm thick	Block east + trench	354° 18'	3.09
17		STOUT West trench	322° 55'	2.15
18		STOUT east + trench	333° 30'	1.74
19		OSCARO West and trench	270° 10'	2.23
20		OSCARO east + SE corner trench	273°	1.27
21	186 F	NW corner trench	210° 42'	44.32
22		NE corner trench	209° 20'	43.22
23		PORT ROYAL east + trench	208° 36'	44.93
24		PORT ROYAL west + trench	209° 50'	45.40
25		NATIONAL west + trench	206° 31'	51.52
26		NATIONAL east + trench	205° 33'	51.46
27		81 cm to SE corner trench		
28		75 cm to SW corner		
29		NATIONAL East + E wall extension	205° 57'	51.93
30		NATIONAL SW corner	207° 19'	51.87
31		NATIONAL North edge + trench	207° 30'	51.86
32		W Extension NE corner	207° 02'	51.66
33		West extension NW corner	208° 48'	52.68
34		W extension SW corner	208° 30'	53.12
35		West. SE corner	206° 32'	52.38
36	106 E	SE corner	210° 02'	52.80
37		NW corner	210° 56'	52.45
38		NW corner	210° 16'	50.60
39		NW corner	209° 12'	51.05

CENTER 3405

DIST

147

4 North 1285

PLAN POINTS

Point	Description	Angle	Distance
40	NW corner trench	218° 16'	13.66
41	NE corner trench	213° 53'	14.29
42	FROTHUS SLOSH + U trench wall	216° 41'	14.12
43	FROTHUS SLOSH corner	217° 06'	14.33
44	FROTHUS SLOSH enters west trench wall	218° 14'	14.42
45	DUKE North, mt trench	215° 43'	14.76
46	DUKE West and trench wall	220° -	15.30
47	CABPO West and trench	221° 02'	15.53
48	CABPO East and trench	218° 20'	16.03
49	NOZO West + trench	223° 38'	17.22
50	NOZO East + trench	228° 31'	17.58
51	<del>NOZO</del> GALLO East + trench	224° 33'	20.52
52	GALLO West + trench	226° 22'	20.28
53	SE corner trench	225° 43'	21.90
54	SW corner trench	228° 41'	21.55

106 C

We have been following the summit wall OSCURO to the west. There is an "in" corner, which makes OSCURO look more like a U-shaped bench than before. We are now following it south from the corner to find its end point, as well as to locate a continuation of the OSCURO remains in fairly good condition on the but then begins to look bad.

106 D

In 106 D we have been cutting in from both sides. On the south, between GALLO and NOZO we have been going deeper in smaller levels since the main discovery a possible wall line in south of NOZO at a depth of about 30 cm. The 30-40 level was cleared and the line is better, but seems to have been from a destroyed 5m or so in level repair. It does not parallel NOZO but seems to be making a right angle to DUKE. This wall was in ATLAS.


085-5-20

4 March 1985


106B

Another well, called LITTLE KINGS, has been found 1.20 m south of the south side of Dos Baquis (D.F. is 84 cm thick). It appears to be from an earlier construction. Stones are 18-22 cm in diameter - like preserved stones high, to 29 cm.

Sketch loc B Axial



PLAN POINTS



point  
 106C west summit extension Occuro + SE corner  
 Occuro interior corner  
 Occuro Pos. NW terminus  
 STOUT / OSURO junction  
 STOUT + east wall west ext  
 ATLAS + east trench wall  
 ATLAS + west trench wall  
 Base of stairs, ATLAS

DIST	1421	275°	277° 12'	289° 25'	288° 45'	1828	1731	3134	3202	3353
CENTER STAIR	1527	275°	277° 12'	289° 25'	288° 45'	1828	1731	3134	3202	3353
	3.14	2.49	3.14	3.10	3.02	2.76	19.22	18.68		



5-2 North 1985

After another night of poor sleep, I am again very tired and rather down. Yesterday I picked up somewhat as the day went on, perhaps the same will happen today.

Table 3

We are now setting north from the south, through B24C & LABE2. This wall has very large hand-drawn marks of removed stones: 40x22x10, 37x22x13, 29x24x10 -- 3 measure-

There is a second interior (A11?) wall south of LATHE Kings -- 1.80 from the front of L.K. The east side is well-laid and clear, but the west is less so. I do not think it is a wall, I have not named it.

On the west end of the building, the construction coming out differs from the east side. The east wall appears stonier, but the west side seems to have some sort of terrace or lower level, much like SHIVA VITTH on the north.

Das Eous appears to continue all the way across (E-W) the building. We are clearing more on the west corner to see.

Table 4

The men have cut through ATL#5 and are moving north. There are a lot of big steds coming out as well as burned earth, especially in ground ATLAS. The steds appear unusual -- a spout, an odd piece, etc. e.g.

Table 5 Lots of steds are coming out of the cut as it moves west into the structure