

1986

PSB-044-Marshall-Field Notes-1986

David Marshall

Follow this and additional works at: <https://digital.kenyon.edu/honduras>

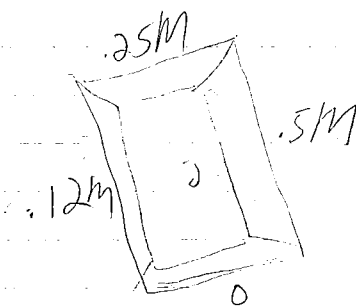
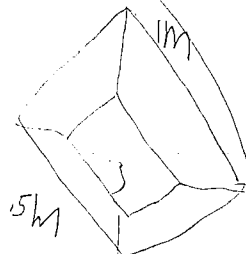
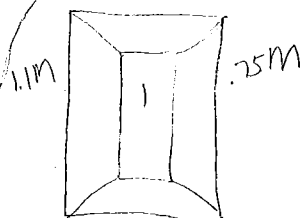


Part of the Archaeological Anthropology Commons

Recommended Citation

Marshall, David, "PSB-044-Marshall-Field Notes-1986" (1986). *Four Valleys Archive*. Paper 92922.
<https://digital.kenyon.edu/honduras/92922>

This Field Notes is brought to you for free and open access by the Anthropology at Digital Kenyon: Research, Scholarship, and Creative Exchange. It has been accepted for inclusion in Four Valleys Archive by an authorized administrator of Digital Kenyon: Research, Scholarship, and Creative Exchange. For more information, please contact noltj@kenyon.edu.



Site #1598

→ 25m N. of Path to San Miguel Lajas and 150m W. of ROADUA and approximately 170m E. of the high hills. 100m due S. of site 157. also approximately 90m W. of site 158

⇒ Rocky area w/ some tree growth. Cattle are fairly good preservation current but very rocky and generally shallow. North West it slopes steeply into a ravine w/ extensive tree growth. Cattle brooding in enclosure. Birds chirping (unique, huh?) South, South West are high cliffs. Only one piece of and found. 2 holes dug yielding a whole lot of dirt dating back around the time the humans were living.

⇒ 3 structures, 1 being the highest, where the holes were dug. 2 are least elevated. Many rocks indeed scattered in some indecipherable pattern. On occasion this actually makes site #159 really quite pretty.