

1986

PSB-043-M Johnson-Field Notes-1986

Marta Johnson

Follow this and additional works at: <https://digital.kenyon.edu/honduras>



Part of the Archaeological Anthropology Commons

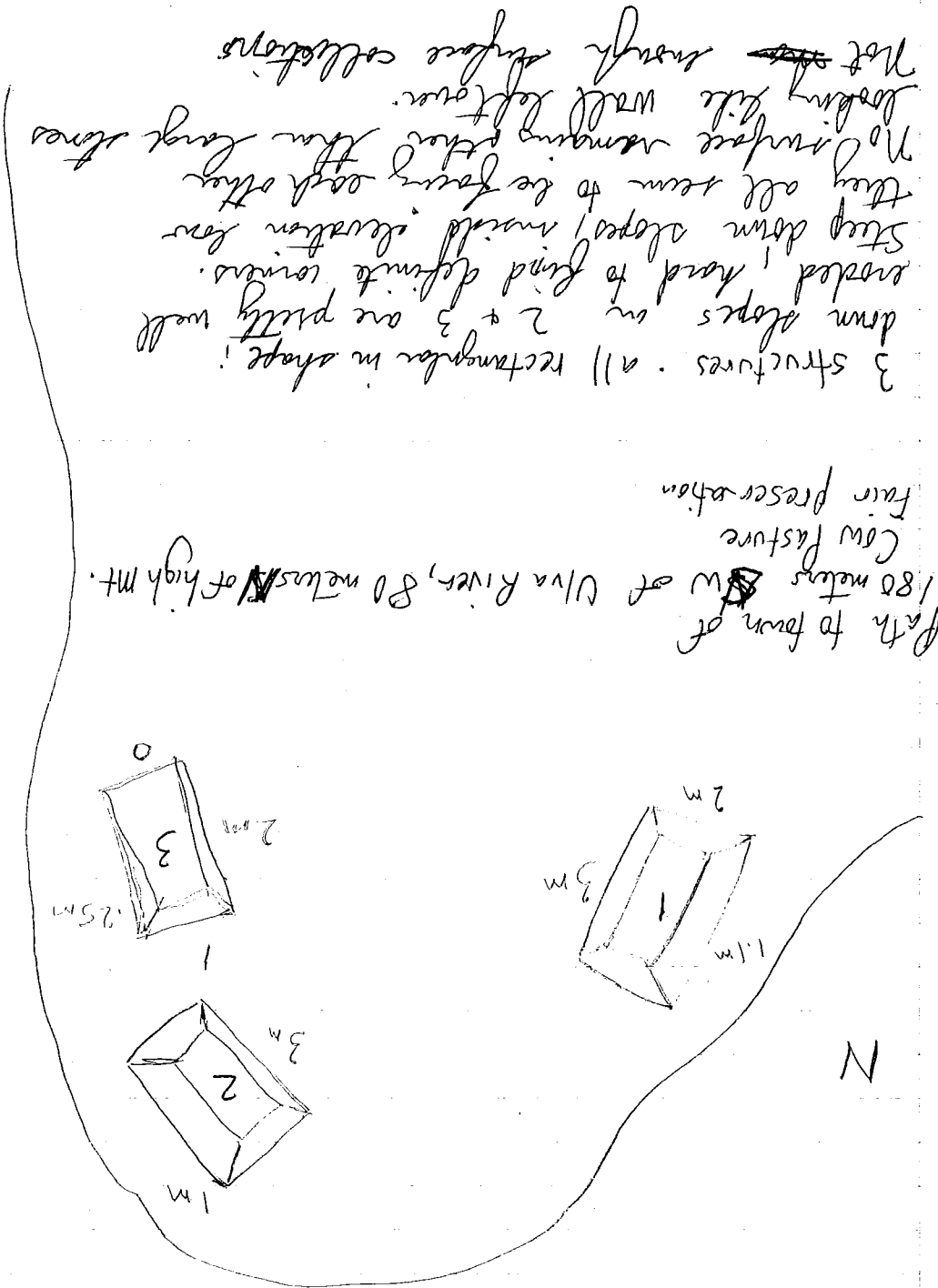
Recommended Citation

Johnson, Marta, "PSB-043-M Johnson-Field Notes-1986" (1986). *Four Valleys Archive*. Paper 92923.
<https://digital.kenyon.edu/honduras/92923>

This Field Notes is brought to you for free and open access by the Anthropology at Digital Kenyon: Research, Scholarship, and Creative Exchange. It has been accepted for inclusion in Four Valleys Archive by an authorized administrator of Digital Kenyon: Research, Scholarship, and Creative Exchange. For more information, please contact noltj@kenyon.edu.

P86-43-1

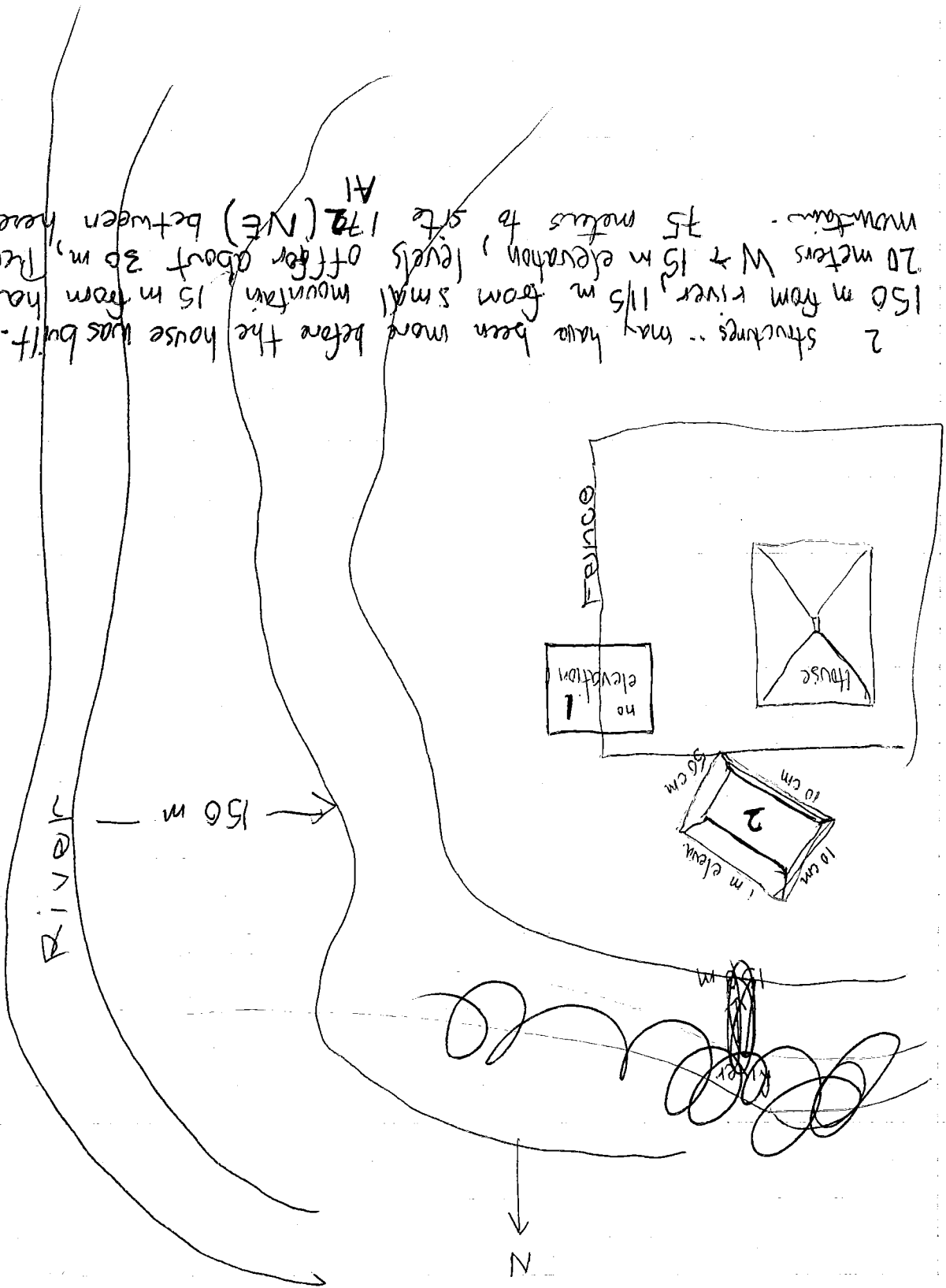
Site 159



Path to town of
 180 meters SW of Olva River, 80 meters west of high mt.
 Cow pasture
 Fair preservation

3 structures - all rectangular in shape!
 down slopes on 2 & 3 are pretty well
 eroded, hard to find definite corners.
 Steep down slopes, mild elevation low
 they all seem to be facing each other
 No drainage among other than long stones
 looking like wall left over.
 Not ~~the~~ enough surface collections

2 structures - may have been more before the house was built.
 150 m from river, 1/5 m from small mountain, 15 m from house
 20 meters W + 15 m elevation, levels off for about 30 m, then small
 mountain - 75 meters to site 172 (NE) between here & river
 A1



Site 171A

Handwritten scribbles and marks at the bottom right of the page.

- 1 - SW corner
- 1 - SE corner
- 1 - NE corner
- 2 - SE corner
- 2 - NE corner
- 2 - NW



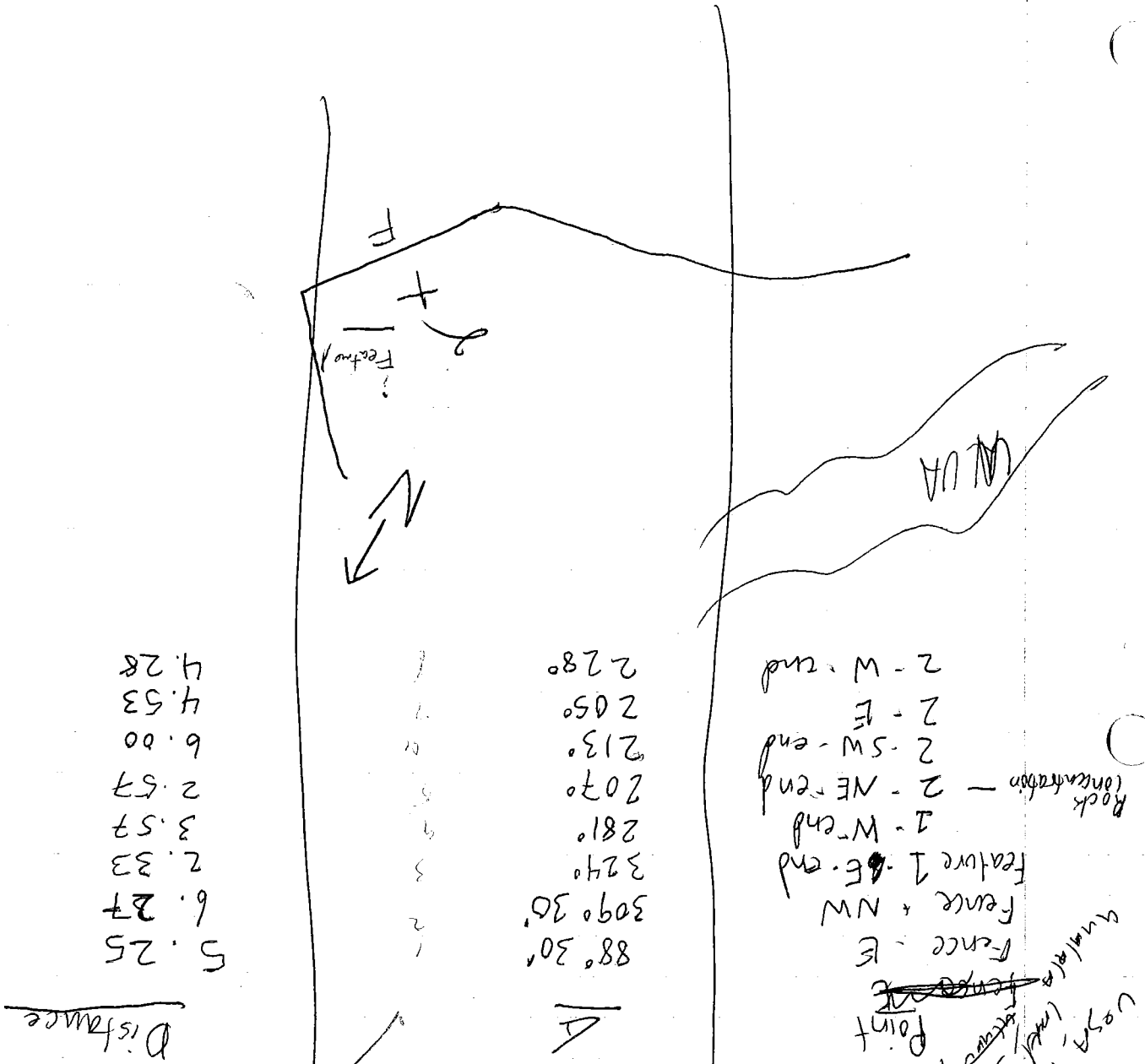
Site 171

- * 170°
- 161° 30 min.
- 163° 30'
- 215°
- 229° 30'
- 245°

- Distance
- 13.67
- 13.16
- 10.27
- 9.80
- 6.93
- 10.57

Site # Dubius 205

400 meters from road, east
 50 meters from Uvalde buildings (5)
 grazing field, corresponding to mountain on other side of
 Uvalde sort of a valley, junction of 2 fences.
 There are no mounds or pronounced structures. There are
 3 features. We found a shield and a matate. Land-
 owner is unknown.

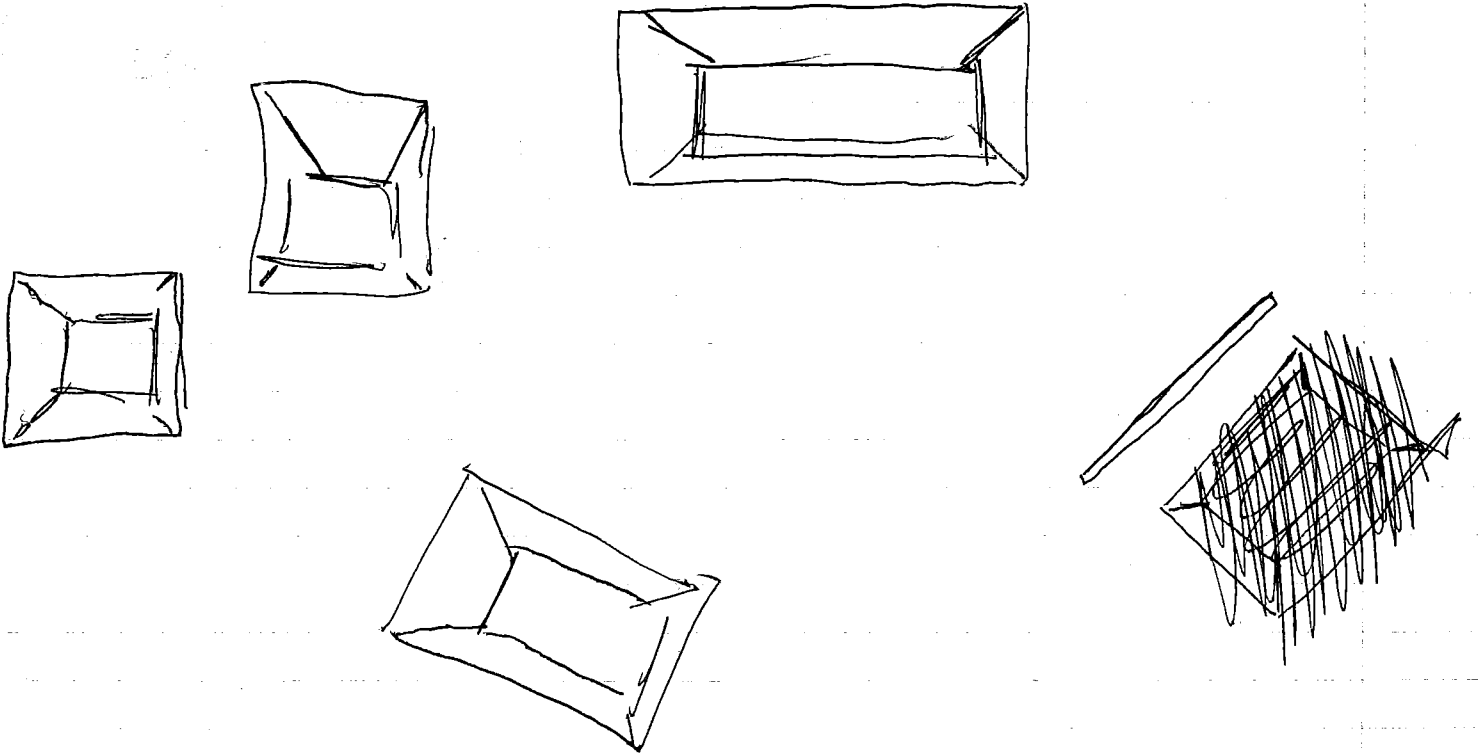


U/104

Cow Pasture

Cow Pasture

fence



Site # 206

P86-43-2

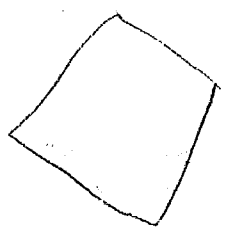
Gualala Homes

Site # 200
N

P86-43-3

There are ~~two~~ ~~feet~~ seven mounds about 50 meters behind a few homes. It is a woody area beside grazing + planting fields. It is about 100 meters N of the *uva*. There is a rock concentration + many shells. The western-most mound is pretty flat up 50 only a center + diameter can be measured. The others are in fairly good shape

Plan (and) site at
the *Quilala* *voga*



P86-43-4

Distance
 25.42
 27.58
 4.60
 19.48
 21.52
 18.20
 21.00
 14.54
 7.26
 4.49
 10.70
 14.94
 12.75
 19.12
 22.23
 19.55
 10.13
 14.75
 13.09
 17.07
 12.45
 17.45

2910
 2940
 2670
 2590
 2450
 2450
 2300
 2470
 1650
 1000
 1000
 1320
 970
 960
 1140
 1100
 1100
 1340
 690
 600
 400

Point
 1 - SE corner
 1 - SW
 1 - S & N edge
 2 - NW
 2 - SW
 2 - SE
 fence pt. S
 3 - SW
 3 - NW
 3 - NE
 4 - NW
 4 - NE
 4 - NW
 4 - SW
 4 - NW
 4 - NE
 4 - NW
 4 - SW
 5 - NE
 5 - SE
 5 - NW
 5 - SW
 6 - SW
 6 - NE
 6 - NW
 7 - SW
 7 - NW
 8 - SW
 8 - NW
 9 - SW
 9 - NW
 10 - SW
 10 - NW
 11 - SW
 11 - NW
 12 - SW
 12 - NW
 13 - SW
 13 - NW
 14 - SW
 14 - NW
 15 - SW
 15 - NW
 16 - SW
 16 - NW
 17 - SW
 17 - NW
 18 - SW
 18 - NW
 19 - SW
 19 - NW
 20 - SW
 20 - NW

See 204