

---

Four Valleys Archive

Anthropology

---

2010

## EPV OP 02 83 lot cards.doc

Erlend Johnson

Follow this and additional works at: <https://digital.kenyon.edu/honduras>



Part of the Archaeological Anthropology Commons

---

### Recommended Citation

Johnson, Erlend, "EPV OP 02 83 lot cards.doc" (2010). *Four Valleys Archive*. Paper 96640.  
<https://digital.kenyon.edu/honduras/96640>

This Lot Card is brought to you for free and open access by the Anthropology at Digital Kenyon: Research, Scholarship, and Creative Exchange. It has been accepted for inclusion in Four Valleys Archive by an authorized administrator of Digital Kenyon: Research, Scholarship, and Creative Exchange. For more information, please contact [noltj@kenyon.edu](mailto:noltj@kenyon.edu).

**PAREP 2010 LOT FORM**

Excavator 32\_\_\_\_\_

Date June 21, 2010

**Op/SubOp/Lot:** 02/83/01\_\_\_\_\_

Ex. Unit \_C\_\_\_\_\_

Size (NxEx) 1x1\_\_\_\_\_

Site: *El Cafetal*\_\_\_\_\_

Str \_9\_\_\_\_\_

Initial Lot? yes\_\_\_\_\_

Prev. lot \_\_\_\_\_

Next lot \_7\_\_\_\_\_

BGS: \_0-32\_\_\_\_\_

Initial elev.: NW 999.72\_\_\_\_ NE 999.66\_\_\_\_ SW 999.96\_\_\_\_ SE 999.92\_\_\_\_\_

Final elev.: NW 999.61\_\_\_\_ NE 999.80\_\_\_\_ SW 999.57\_\_\_\_ SE 999.61\_\_\_\_\_

Reference corner : SW\_\_\_\_\_

N 1\_\_\_\_\_

E 1\_\_\_\_\_

Deposit / Type Tumble\_\_\_\_\_ / Architecture\_\_\_\_\_

Soil type Silty, Clay\_\_\_\_\_ Munsell/Color Light Brown \_\_\_\_\_


Drawings 0\_\_\_\_\_

Contents Ceramics: 5\_\_\_\_\_

Photo/Digital 1\_\_\_\_\_

\_\_\_\_\_  
\_\_\_\_\_  
\_\_\_\_\_

**Description/Sketch (with measurements):**



We excavated in the southwest corner down to the a layer of rock close to the plaza floor. Continued to the north in A and B to more securely excavate these units.

EU \_\_\_\_\_

**PAREP 2010 LOT FORM**

Excavator 32\_\_\_\_\_

Date June 21, 2010

**Op/SubOp/Lot:** 02/83/02\_\_\_\_\_

Ex. Unit D\_\_\_\_\_

Size (NxEx) 1x1\_\_\_\_\_

*Site:* El Cafetal\_\_\_\_\_

*Str* 9\_\_\_\_\_

Initial Lot? yes\_\_\_\_\_

Prev. lot \_\_\_\_\_

Next lot 8\_\_\_\_\_

BGS: 0-35\_\_\_\_\_

Initial elev.: NW 999.66\_\_\_ NE 999.69\_\_\_ SW 999.92\_\_\_ SE 999.93\_\_\_

Final elev.: NW 999.57\_\_\_ NE 999.66\_\_\_ SW 999.53\_\_\_ SE 999.65\_\_\_

Reference corner : SW\_\_\_\_\_

N 1\_\_\_\_\_

E 1\_\_\_\_\_

Deposit / Type Tumble\_\_\_\_\_

/ Architecture\_\_\_\_\_

Soil type Silty, Clay\_\_\_\_\_

Munsell/Color Light Brown \_\_\_\_\_


Drawings 0\_\_\_\_\_

Contents Ceramics: 7\_\_\_\_\_

Photo/Digital 1\_\_\_\_\_

\_\_\_\_\_  
\_\_\_\_\_  
\_\_\_\_\_

**Description/Sketch (with measurements):**



EU \_\_\_\_\_

Essentially the same as EU D. Seems smarter to remove rock from the plaza to the north and move in first.

Note refs 32-2010-02\_\_\_\_\_

**PAREP 2010 LOT FORM**

Excavator 32\_\_\_\_\_

Date June 21, 2010

**Op/SubOp/Lot:** 02/83/03\_\_\_\_\_

Ex. Unit A\_\_\_\_\_

Size (NxEx) 1x1\_\_\_\_\_

*Site:* El Cafetal\_\_\_\_\_

*Str* 9\_\_\_\_\_

Initial Lot? yes\_\_\_\_\_

Prev. lot \_\_\_\_\_

Next lot 5\_\_\_\_\_

BGS: 0-41\_\_\_\_\_

Initial elev.: NW \_\_\_\_\_

NE 999.55\_\_\_\_\_

SW 999.72\_\_\_\_\_

SE 999.66\_\_\_\_\_

Final elev.: NW 999.37\_\_\_\_\_

NE 999.31\_\_\_\_\_

SW 999.56\_\_\_\_\_

SE 999.50\_\_\_\_\_

Reference corner : SW\_\_\_\_\_

N 1\_\_\_\_\_

E 1\_\_\_\_\_

Deposit / Type Tumble\_\_\_\_\_

/ Architecture\_\_\_\_\_

Soil type Silty, Clay\_\_\_\_\_

Munsell/Color Light Brown \_\_\_\_\_


Drawings 0\_\_\_\_\_

Contents Ceramics: 10\_\_\_\_\_

Photo/Digital 1\_\_\_\_\_

\_\_\_\_\_  
\_\_\_\_\_  
\_\_\_\_\_

**Description/Sketch (with measurements):**



Removed earth from rocks to a certain level. Decided to photograph all the rock, just in case in the 2x2 before removing rocks in search of the floor.

EU\_\_\_\_

Note refs 32-2010-02\_\_\_\_\_

**PAREP 2010 LOT FORM**

Excavator 32\_\_\_\_\_

Date June 21, 2010

Op/SubOp/Lot: 02/83/04\_\_\_\_\_

Ex. Unit \_B\_\_\_\_\_

Size (NxEx) 1x1\_\_\_\_\_

Site: *El Cafetal*\_\_\_\_\_

Str \_9\_\_\_\_\_

Initial Lot? yes\_\_\_\_\_

Prev. lot \_\_\_\_\_

Next lot \_6\_\_\_\_\_

BGS: 0-24

Initial elev.: NW 999.55\_\_\_\_ NE 999.58\_\_\_\_ SW 999.66\_\_\_\_ SE 999.69\_\_\_\_\_

Final elev.: NW 999.45\_\_\_\_ NE 999.37\_\_\_\_ SW 999.50\_\_\_\_ SE 999.55\_\_\_\_\_

Reference corner : SE\_\_\_\_\_

N 1\_\_\_\_\_

E 1\_\_\_\_\_

Deposit / Type Tumble\_\_\_\_\_ / Architecture\_\_\_\_\_


Soil type Silty, Clay\_\_\_\_\_ Munsell/Color Light Brown \_\_\_\_\_

Drawings 0\_\_\_\_\_

Contents Ceramics: 7\_\_\_\_\_

Photo/Digital 1\_\_\_\_\_

**Description/Sketch (with measurements):**



Removed earth from rocks to a certain level. Decided to photograph all the rock, just in case in the 2x2 before removing rocks in search of the floor.

EU\_\_\_\_

Note refs 32-2010-02\_\_\_\_\_

**PAREP 2010 LOT FORM**

Excavator 32\_\_\_\_\_

Date June 22, 2010

**Op/SubOp/Lot:** 02/83/05\_\_\_\_\_

Ex. Unit A\_\_\_\_\_

Size (NxEx) 1x1\_\_\_\_\_

*Site:* El Cafetal\_\_\_\_\_

*Str* 9\_\_\_\_\_

Initial Lot? no\_\_\_\_\_ Prev. lot 03\_\_\_\_\_ Next lot 12\_\_\_\_\_ BGS: 41-52\_\_\_\_\_

Initial elev.: NW \_\_\_\_\_ NE 999.55\_\_\_\_\_ SW 999.72\_\_\_\_\_ SE 999.66\_\_\_\_\_

Final elev.: NW 999.23\_\_\_\_\_ NE 999.24\_\_\_\_\_ SW 999.20\_\_\_\_\_ SE 999.29\_\_\_\_\_

Reference corner : SW\_\_\_\_\_ N 1\_\_\_\_\_ E 1\_\_\_\_\_


Deposit / Type Tumble\_\_\_\_\_ / Floor\_\_\_\_\_

Soil type Silty, Clay\_\_\_\_\_ Munsell/Color Light Brown\_\_\_\_\_

Drawings 1\_\_\_\_\_ Contents Ceramics: 6 Obsidian:1\_\_\_\_\_

Photo/Digital 1\_\_\_\_\_

**Description/Sketch (with measurements):**



Final measurements of the floor and counts of the materials. We originally thought we were going through backfill but it turns out that this stuff is actually unexcavated

EU\_\_\_\_

Note refs 32-2010-03\_\_\_\_\_

**PAREP 2010 LOT FORM**

Excavator 32\_\_\_\_\_

Date June 22, 2010

Op/SubOp/Lot: 02/83/06\_\_\_\_\_

Ex. Unit \_B\_\_\_\_\_

Size (NxEx) 1x1\_\_\_\_\_

Site: El Cafetal\_\_\_\_\_

Str \_9\_\_\_\_\_

Initial Lot? no\_\_\_\_\_ Prev. lot 04\_\_\_\_\_ Next lot \_13\_\_\_\_\_ BGS: 24.46

Initial elev.: NW 999.55\_\_\_\_ NE 999.58\_\_\_\_ SW 999.66\_\_\_\_ SE 999.69\_\_\_\_

Final elev.: NW 999.23\_\_\_\_ NE 999.23\_\_\_\_ SW 999.27\_\_\_\_ SE 999.24\_\_\_\_

Reference corner : SE\_\_\_\_\_ N 1\_\_\_\_\_ E 1\_\_\_\_\_


Deposit / Type Tumble\_\_\_\_\_ / Floor\_\_\_\_\_

Soil type Silty, Clay\_\_\_\_\_ Munsell/Color Light Brown \_\_\_\_\_

Drawings 1\_\_\_\_\_ Contents Ceramics: 8\_\_\_\_\_

Photo/Digital 1\_\_\_\_\_

**Description/Sketch (with measurements):**



Found the floor here with several ceramics including much copador here.

EU\_\_\_\_

---

Note refs 32-2010-03\_\_\_\_\_

---

**PAREP 2010 LOT FORM**

Excavator 32\_\_\_\_\_

Date June 22, 2010

---

**Op/SubOp/Lot:** 02/83/07\_\_\_\_\_

Ex. Unit \_C\_\_\_\_\_

Size (NxEx) 1x1\_\_\_\_\_

*Site:* El Cafetal\_\_\_\_\_

*Str* \_9\_\_\_\_\_

---

Initial Lot? no\_\_\_\_\_

Prev. lot 01\_\_\_\_\_

Next lot 09\_\_\_\_\_

BGS: 32-87\_\_\_\_\_

Initial elev.: NW 999.72\_\_\_\_ NE 999.66\_\_\_\_ SW 999.96\_\_\_\_ SE 999.92\_\_\_\_\_

Final elev.: NW 999.25\_\_\_\_ NE 999.15\_\_\_\_ SW 999.09\_\_\_\_ SE 999.17\_\_\_\_\_

Reference corner : SW\_\_\_\_\_

N 1\_\_\_\_\_

E 1\_\_\_\_\_

---

Deposit / Type Tumble\_\_\_\_\_ / Floor\_\_\_\_\_

Soil type Silty, Clay\_\_\_\_\_

Munsell/Color Light Brown \_\_\_\_\_

---


Drawings 1\_\_\_\_\_

Contents Ceramics: 29, Obsidian: 1, Bone: 6\_\_\_\_\_

Photo/Digital 1\_\_\_\_\_

---

**Description/Sketch (with measurements):**



We found the floor as well as the gap in the floor and the wall. The wall here is a clear iteration of a three course wall. We went down a little but not too much in the gap. We found some ceramics, a bone fragment, and obsidian here.



EU\_\_\_

EU\_\_\_

EU\_\_\_

Note refs 32-2010-04\_\_\_\_\_

**PAREP 2010 LOT FORM**

Excavator 32\_\_\_\_\_

Date June 22, 2010

**Op/SubOp/Lot: 02/83/08**\_\_\_\_\_

Ex. Unit D\_\_\_\_\_

Size (NxEx) 1x1\_\_\_\_\_

Site: *El Cafetal*\_\_\_\_\_

Str 9\_\_\_\_\_

Initial Lot? yes\_\_\_\_\_

Prev. lot 2\_\_\_\_\_

Next lot 10\_\_\_\_\_

BGS: 35-76\_\_\_\_\_

Initial elev.: NW 999.66\_\_\_

NE 999.69\_\_\_

SW 999.92\_\_\_

SE 999.93\_\_\_

Final elev.: NW 999.26\_\_\_

NE 999.27\_\_\_

SW 999.16\_\_\_

SE 999.24\_\_\_

Reference corner : SW\_\_\_\_\_

N 1\_\_\_\_\_

E 1\_\_\_\_\_

Deposit / Type Tumble\_\_\_\_\_

/ Floor\_\_\_\_\_

Soil type Silty, Clay\_\_\_\_\_


Munsell/Color Light Brown \_\_\_\_\_

Drawings 1\_\_\_\_\_

Contents Ceramics: 41, Obsidian: 1, Chert 2\_\_\_\_\_

Photo/Digital 1\_\_\_\_\_

**Description/Sketch (with measurements):**



We found the wall and the gap here too....  
Same story as in C there are some ceramics,  
obsidian and chert here

EU\_\_

EU\_\_

EU\_\_

Note refs 32-2010-05\_\_\_\_\_

**PAREP 2010 LOT FORM**

Excavator 32\_\_\_\_\_

Date June 24, 2010

**Op/SubOp/Lot:** 02/83/09\_\_\_\_\_

Ex. Unit \_C\_\_\_\_\_

Size (NxEx) 1x1\_\_\_\_\_

*Site:* El Cafetal\_\_\_\_\_

*Str* \_9\_\_\_\_\_

Initial Lot? no \_\_\_\_\_

Prev. lot 07 \_\_\_\_\_

Next lot 14 \_\_\_\_\_

BGS: 87-94

Initial elev.: NW 999.72\_\_ NE 999.66\_\_ SW 999.96\_\_ SE 999.92\_\_\_\_\_

Final elev.: NW 999.02\_\_\_\_\_ NE 999.02\_\_\_\_\_ SW 999.01\_\_\_\_\_ SE 999.03\_\_\_\_\_

Reference corner : SW\_\_\_\_\_

N 1\_\_\_\_\_

E 1\_\_\_\_\_

Deposit / Type Overburden\_\_\_\_\_ / Floor\_\_\_\_\_

Soil type Silty, Clay\_\_\_\_\_

Munsell/Color Light Brown \_\_\_\_\_

Drawings 1\_\_\_\_\_

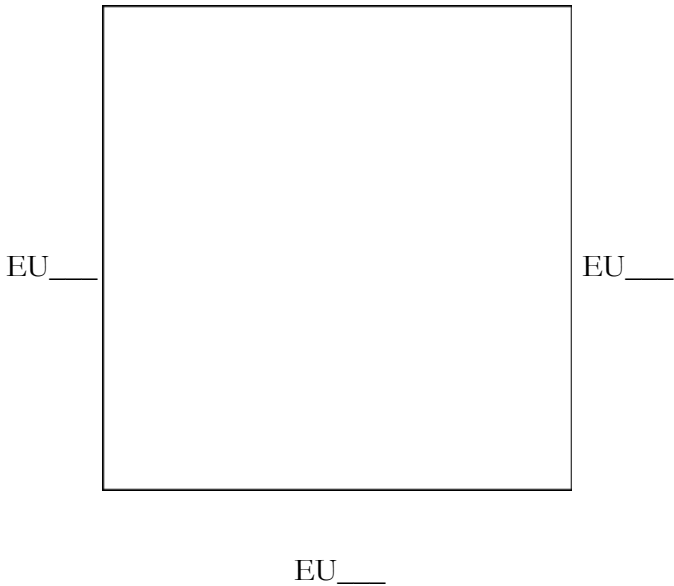
Contents Ceramics: 101, Obsidian: 4, Bone: 14, Chert:1, Bajereque: 1\_\_\_\_\_  
Carbon\_\_\_\_\_

Photo/Digital 1\_\_\_\_\_

**Description/Sketch (with measurements):**



Took photos of the unit here. Roberto did a very nice drawing yesterday while I was sick. Now we are taking out the bone and any other artifacts we left in. We are digging a pedestal of dirt around the bone. The excavation will be



Note refs 32-2010-07\_\_\_\_\_

**PAREP 2010 LOT FORM**

Excavator 32\_\_\_\_\_

Date June 24, 2010

**Op/SubOp/Lot: 02/83/10**\_\_\_\_\_

Ex. Unit D\_\_\_\_\_

Size (NxEx) 1x1\_\_\_\_\_

*Site:* El Cafetal\_\_\_\_\_

*Str* 9\_\_\_\_\_

Initial Lot? yes\_\_\_\_\_

Prev. lot 8\_\_\_\_\_

Next lot 15\_\_\_\_\_

BGS: 76-84\_\_\_\_\_

Initial elev.: NW 999.66\_\_\_\_

NE 999.69\_\_\_\_

SW 999.92\_\_\_\_

SE 999.93\_\_\_\_

Final elev.: NW 999.03\_\_\_\_

NE 999.08\_\_\_\_

SW 999.03\_\_\_\_

SE 999.09\_\_\_\_

Reference corner : SW\_\_\_\_\_

N 1\_\_\_\_\_

E 1\_\_\_\_\_

Deposit / Type

Overburden\_\_\_\_\_ / Floor\_\_\_\_\_

Soil type Silty, Clay\_\_\_\_\_


Munsell/Color Light Brown \_\_\_\_\_

Drawings 1\_\_\_\_\_

Contents Ceramics:101, Obsidian: 2, Chert 2, Bone 1, Bajareque: 4, Carbon

Photo/Digital 1\_\_\_\_\_

**Description/Sketch (with measurements):**



EU \_\_\_\_\_

Same story as in EU C but there are less bones and slightly fewer artifacts, One bone here is probably a tail or vertebrae. We will take out floor and the neighbouring northern unit was well in the next lots.

Note refs 32-2010-07 \_\_\_\_\_

**PAREP 2010 LOT FORM**

Excavator 32 \_\_\_\_\_

Date June 24, 2010

Op/SubOp/Lot: 02/83/12 \_\_\_\_\_

Ex. Unit \_A\_\_\_\_\_

Size (NxEx) 1x1 \_\_\_\_\_

Site: *El Cafetal* \_\_\_\_\_

Str \_9\_\_\_\_\_

Initial Lot<sup>2</sup> no \_\_\_\_\_ Prev. lot 05 \_\_\_\_\_ Next lot \_16\_\_\_\_\_ BGS: 52-65

Initial elev.: NW \_\_\_\_\_ NE 999.55 \_\_\_\_\_ SW 999.72 \_\_\_\_\_ SE 999.66 \_\_\_\_\_

Final elev.: NW 999.07 \_\_\_\_\_ NE 999.04 \_\_\_\_\_ SW 999.06 \_\_\_\_\_ SE 999.10 \_\_\_\_\_

Reference corner : SW \_\_\_\_\_ N 1 \_\_\_\_\_ E 1 \_\_\_\_\_

Deposit / Type Sediment \_\_\_\_\_ / Midden \_\_\_\_\_


Soil type Silty, Clay \_\_\_\_\_ Munsell/Color Light Brown \_\_\_\_\_

Drawings 1 \_\_\_\_\_

Contents Ceramics: 217, Obsidian: 6, Bajereque: 12, Bone:2, Chert: 3  
Groundstone: 2 \_\_\_\_\_

Photo/Digital 1 \_\_\_\_\_

**Description/Sketch (with measurements):**



EU \_\_\_\_\_

We are taking out the floor here to see what is below. Some copador here in this EU but the most in C and D so far. Tomorrow will continue leveling the EU. Left the unit open. Will level this unit to same level as C and D were at the gap. Leaving the unit open for tomorrow will clean and draw it.

We have found what looks like a tailbone and a couple of long bones in this unit now and are exposing them. There are some nice red colored sherds here too. Catalina came and looked at the long bones from this unit and concluded that they do not seem to be human.

Note refs 32-2010-10 \_\_\_\_\_

**PAREP 2010 LOT FORM**

Excavator 32 \_\_\_\_\_

Date June 28, 2010

Op/SubOp/Lot: 02/83/13 \_\_\_\_\_

Ex. Unit \_B\_\_\_\_\_

Size (NxEx) 1x1 \_\_\_\_\_

Site: El Cafetal \_\_\_\_\_

Str \_9\_\_\_\_\_

Initial Lot? no \_\_\_\_\_ Prev. lot 06 \_\_\_\_\_ Next lot \_17\_\_\_\_\_ BGS: 46-64

Initial elev.: NW 999.55\_\_\_\_ NE 999.58\_\_\_\_ SW 999.66\_\_\_\_ SE 999.69\_\_\_\_\_

Final elev.: NW 999.06\_\_\_\_\_ NE 999.10\_\_\_\_ SW 999.05\_\_\_\_ SE 999.09\_\_\_\_\_

Reference corner : SE \_\_\_\_\_ N 1 \_\_\_\_\_ E 1 \_\_\_\_\_


Deposit / Type Sediment \_\_\_\_\_ / Midden \_\_\_\_\_

Soil type Silty, Clay \_\_\_\_\_ Munsell/Color Light Brown \_\_\_\_\_

Drawings 1 \_\_\_\_\_ Contents Ceramics: 205, Obsidian: 3, Chert: 5, Bajareque:6, Bone: 12

Photo/Digital 1 \_\_\_\_\_  
\_\_\_\_\_  
\_\_\_\_\_

**Description/Sketch (with measurements):**



There are some bones and a lot of ceramics here too. Lots of obsidian and some possibly worked chert here too. There are varied colors and nice pieces of chert generally coming out of this unit. It generally follows the elite nature of the area. There are two large, painted gualpopa sherds here in this unit. I left it in place along with the other plate sherds in EU: C to continue exposing the unit then take a picture and expose it later.

Note refs 32-2010-11\_\_\_\_\_

**PAREP 2010 LOT FORM**

Excavator 32\_\_\_\_\_

Date June 28, 2010

Op/SubOp/Lot: 02/83/14\_\_\_\_\_

Ex. Unit \_C\_\_\_\_\_

Size (NxEx) 1x1\_\_\_\_\_

Site: El Cafetal\_\_\_\_\_

Str \_9\_\_\_\_\_

Initial Lot? no\_\_\_\_\_ Prev. lot 09\_\_\_\_\_ Next lot 18\_\_\_\_\_ BGS: 94-96\_\_\_\_\_

Initial elev.: NW 999.72\_\_\_ NE 999.66\_\_\_ SW 999.96\_\_\_ SE 999.92\_\_\_\_\_

Final elev.: NW 999.00\_\_\_\_\_ NE 999.00\_\_\_\_\_ SW 998.99\_\_\_ SE 999.01\_\_\_\_\_

Reference corner : SW\_\_\_\_\_ N 1\_\_\_ E 1\_\_\_\_\_

Deposit / Type Sediment\_\_\_\_\_ / Midden\_\_\_\_\_


Soil type Silty, Clay\_\_\_\_\_ Munsell/Color Light Brown \_\_\_\_\_

Drawings 1\_\_\_\_\_

Contents Ceramics: 41, Obsidian: 3, Bone: 15, Bajereque: 5\_\_\_\_\_  
Carbon\_\_\_\_\_

Photo/Digital 1 \_\_\_\_\_

**Description/Sketch (with measurements):**



We are taking out all of the sherds and other artifacts that we exposed in this unit after they were drawn. There is a lot of carbon in the unit and more different slivers of bone. After taking out the

we saw another mandible at the northern edge of the unit. This mandible is smaller than the first mandible. It is probably from a rodent since the teeth are small and sharp. Below this looks to be sherds from the edges of a plate. In addition to this are various other sherds of red painted pottery. Some of the finer red painted sherds, it turns out from the lab are Gualpopa, rather than Copador as they lack the shiny mineral inclusions in the paste. We moved the deer mandible out in a box with a lot of soil around it to better protect it from fragmenting.

EU \_\_\_\_

Note refs 32-2010-10 \_\_\_\_\_

**PAREP 2010 LOT FORM**

Excavator 32 \_\_\_\_\_

Date June 24, 2010

Op/SubOp/Lot: 02/83/15 \_\_\_\_\_

Ex. Unit \_D\_\_\_\_\_

Size (NxEx) 1x1 \_\_\_\_\_

Site: El Cafetal \_\_\_\_\_

Str \_9\_\_\_\_\_

Initial Lot? yes \_\_\_\_\_

Prev. lot 10 \_\_\_\_\_

Next lot \_19\_\_\_\_\_

BGS: 84-88 \_\_\_\_\_

Initial elev.: NW 999.66 \_\_\_\_\_

NE 999.69 \_\_\_\_\_

SW 999.92 \_\_\_\_\_

SE 999.93 \_\_\_\_\_

Final elev.: NW 999.03 \_\_\_\_\_

NE 999.04 \_\_\_\_\_

SW 999.03 \_\_\_\_\_

SE 999.06 \_\_\_\_\_

Reference corner : SW \_\_\_\_\_

N 1 \_\_\_\_\_

E 1 \_\_\_\_\_

Deposit / Type Sediment \_\_\_\_\_

/ Midden \_\_\_\_\_

Soil type Silty, Clay \_\_\_\_\_

Munsell/Color Light Brown \_\_\_\_\_


---

Drawings 1 \_\_\_\_\_ Contents Ceramics:86, Obsidian: 3, Chert 2, Bone 14, Bajareque: 3, Carbon

Photo/Digital 1 \_\_\_\_\_  
\_\_\_\_\_  
\_\_\_\_\_

---

**Description/Sketch (with measurements):**



There is some bone here too including the tailbone. There are significant but somewhat less material here in this unit than in EU: C. Still a lot of stuff including some good lithics.

---

Note refs 32-2010-10 \_\_\_\_\_

---

**PAREP 2010 LOT FORM**

Excavator 32 \_\_\_\_\_

Date June 29, 2010

---

Op/SubOp/Lot: 02/83/16 \_\_\_\_\_

Ex. Unit \_A\_\_\_\_\_

Size (NxEx) 1x1 \_\_\_\_\_

Site: *El Cafetal* \_\_\_\_\_

Str \_9\_\_\_\_\_

---

Initial Lot? no \_\_\_\_\_ Prev. lot 12 \_\_\_\_\_ Next lot 25 \_\_\_\_\_ BGS: 65-71 \_\_\_\_\_

Initial elev.: NW \_\_\_\_\_ NE 999.55 \_\_\_\_\_ SW 999.72 \_\_\_\_\_ SE 999.66 \_\_\_\_\_

Final elev.: NW 999.01 \_\_\_\_\_ NE 999.02 \_\_\_\_\_ SW 999.01 \_\_\_\_\_ SE 999.02 \_\_\_\_\_

Reference corner : SW \_\_\_\_\_ N 1 \_\_\_\_\_ E 1 \_\_\_\_\_

---




Deposit / Type Sediment \_\_\_\_\_ / Midden \_\_\_\_\_

Soil type Silty, Clay \_\_\_\_\_ Munsell/Color Light Brown \_\_\_\_\_

Drawings \_\_\_\_\_ Contents Ceramics: 133, Obsidian: 4, Bajereque: 2, Bone:20, Chert: 3

Photo/Digital 1 \_\_\_\_\_

**Description/Sketch (with measurements):**



There is a soil change under the pottery we took out. The soil has a yellowish color and is pure clay. We are still finding some materials on top of this unit but less. Most of the bones and sherds found were in A and B

LU \_\_\_\_\_

Note refs 32-2010-12 \_\_\_\_\_

**PAREP 2010 LOT FORM**

Excavator 32 \_\_\_\_\_

Date June 29, 2010

Op/SubOp/Lot: 02/83/17 \_\_\_\_\_

Ex. Unit \_B\_\_\_\_\_

Size (NxEx) 1x1 \_\_\_\_\_

Site: El Cafetal \_\_\_\_\_

Str \_9\_\_\_\_\_

Initial Lot? no \_\_\_\_\_

Prev. lot 13 \_\_\_\_\_

Next lot \_27\_\_\_\_\_

BGS: \_64-67\_\_\_\_\_

Initial elev.: NW 999.55 \_\_\_\_\_ NE 999.58 \_\_\_\_\_ SW 999.66 \_\_\_\_\_ SE 999.69 \_\_\_\_\_

Final elev.: NW 999.05 \_\_\_\_\_ NE 999.07 \_\_\_\_\_ SW 999.03 \_\_\_\_\_ SE 999.05 \_\_\_\_\_

Reference corner : SE \_\_\_\_\_

N 1 \_\_\_\_\_

E 1 \_\_\_\_\_


Deposit / Type Sediment \_\_\_\_\_ / Midden \_\_\_\_\_

Soil type Silty, Clay \_\_\_\_\_ Munsell/Color Light Brown \_\_\_\_\_

Drawings 0 \_\_\_\_\_ Contents Ceramics: 60, Obsidian: 7, Chert: 3

Photo/Digital 1 \_\_\_\_\_

**Description/Sketch (with measurements):**



There is slightly less material in EU B. We also see the soil change about 10cm below the material we took out in this unit.

EU \_\_\_\_\_

Note refs 32-2010-12 \_\_\_\_\_

**PAREP 2010 LOT FORM**

Excavator 32 \_\_\_\_\_

Date June 28, 2010

Op/SubOp/Lot: 02/83/18 \_\_\_\_\_

Ex. Unit \_C\_\_\_\_\_

Size (NxEx) 1x1 \_\_\_\_\_

Site: El Cafetal \_\_\_\_\_

Str \_9\_\_\_\_\_

Initial Lot? no \_\_\_\_\_

Prev. lot 14 \_\_\_\_\_

Next lot 24 \_\_\_\_\_

BGS: 96-99

Initial elev.: NW 999.72\_\_\_\_ NE 999.66\_\_\_\_ SW 999.96\_\_\_\_ SE 999.92\_\_\_\_

Final elev.: NW 999.00\_\_\_\_ NE 998.98\_\_\_\_ SW 998.99\_\_\_\_ SE 998.97\_\_\_\_

Reference corner : SW \_\_\_\_\_ N 1 \_\_\_\_\_ E 1 \_\_\_\_\_


Deposit / Type Sediment \_\_\_\_\_ / Midden \_\_\_\_\_

Soil type Silty, Clay \_\_\_\_\_ Munsell/Color Light Brown \_\_\_\_\_

Drawings 1 \_\_\_\_\_ Contents Ceramics: 23 \_\_\_\_\_

Photo/Digital 1 \_\_\_\_\_  
\_\_\_\_\_  
\_\_\_\_\_

**Description/Sketch (with measurements):**



We leveled to the soil change here too. It looks like there are ceramics under the wall. This may mean that the midden predates final phase architecture of Str 9 even

Note refs 32-2010-12 \_\_\_\_\_

**PAREP 2010 LOT FORM**

Excavator 32 \_\_\_\_\_

Date June 29, 2010

Op/SubOp/Lot: 02/83/19 \_\_\_\_\_

Ex. Unit \_D\_\_\_\_\_

Size (NxEx) 1x1 \_\_\_\_\_

Site: El Cafetal \_\_\_\_\_

Str \_9\_\_\_\_\_

Initial Lot? yes \_\_\_\_\_

Prev. lot 15 \_\_\_\_\_

Next lot \_26\_\_\_\_\_

BGS: 88-93 \_\_\_\_\_

Initial elev.: NW 999.66\_\_\_ NE 999.69\_\_\_ SW 999.92\_\_\_ SE 999.93\_\_\_

Final elev.: NW 999.02\_\_\_ NE 999.03\_\_\_ SW 998.99\_\_\_ SE 999.04\_\_\_

Reference corner : SW\_\_\_ N 1\_\_\_ E 1\_\_\_


Deposit / Type Sediment\_\_\_ / Midden\_\_\_

Soil type Silty, Clay\_\_\_ Munsell/Color Light Brown\_\_\_

Drawings \_\_\_ Contents Ceramics:5, Bone: 5\_\_\_

Photo/Digital 1\_\_\_  
\_\_\_\_\_  
\_\_\_\_\_

**Description/Sketch (with measurements):**



EU\_\_\_

Leveled to the soil change here too. I see a red (probably Gualpopa) lug under the wall itself. Same comment as made above in EU:  
C

Note refs 32-2010-13\_\_\_

**PAREP 2010 LOT FORM**

Excavator 32\_\_\_

Date June 30, 2010

Op/SubOp/Lot: 02/83/24\_\_\_

Ex. Unit \_C\_\_\_

Size (NxEx) 1x1\_\_\_

Site: El Cafetal\_\_\_

Str \_9\_\_\_

Initial Lot? no\_\_\_

Prev. lot 18\_\_\_

Next lot \_\_\_

BGS: 99-103.5\_\_\_

Initial elev.: NW 999.72\_\_\_\_ NE 999.66\_\_\_\_ SW 999.96\_\_\_\_ SE 999.92\_\_\_\_

Final elev.: NW 998.93\_\_\_\_ NE 998.97\_\_\_\_ SW 998.95\_\_\_\_ SE 998.94\_\_\_\_

Reference corner : SW\_\_\_\_ N 1\_\_\_\_ E 1\_\_\_\_

---

Deposit / Type Sediment\_\_\_\_ / \_\_\_\_\_

Soil type Clay\_\_\_\_ Munsell/Color Yellowish, Brown \_\_\_\_\_


---

Drawings \_\_\_\_\_ Contents \_\_\_\_\_

Photo/Digital \_\_\_\_\_  
\_\_\_\_\_  
\_\_\_\_\_

---

**Description/Sketch (with measurements):**



Dug about 10cm into the Yellowish Clayey unit. Found no artifacts.

EU\_\_\_\_

---

Note refs 32-2010-14\_\_\_\_\_

**PAREP 2010 LOT FORM**

Excavator 32\_\_\_\_\_

Date June 30, 2010

---

Op/SubOp/Lot: 02/83/25\_\_\_\_\_

Ex. Unit \_A\_\_\_\_\_

Size (NxEx) 1x1\_\_\_\_\_

Site: El Cafetal\_\_\_\_\_

Str \_9\_\_\_\_\_

Initial Lot? no \_\_\_\_\_ Prev. lot 16 \_\_\_\_\_ Next lot \_\_\_\_\_ BGS: 71-78

Initial elev.: NW \_\_\_\_\_ NE 999.55 \_\_\_\_\_ SW 999.72 \_\_\_\_\_ SE 999.66 \_\_\_\_\_

Final elev.: NW 998.97 \_\_\_\_\_ NE 998.96 \_\_\_\_\_ SW 998.93 \_\_\_\_\_ SE 998.96 \_\_\_\_\_

Reference corner : SW N 1 E 1


Deposit / Type Sediment \_\_\_\_\_ / \_\_\_\_\_

Soil type Clay \_\_\_\_\_ Munsell/Color Yellowish, Brown \_\_\_\_\_

Drawings \_\_\_\_\_ Contents Ceramics: 15 \_\_\_\_\_

Photo/Digital \_\_\_\_\_

**Description/Sketch (with measurements):**



Digging into the yellow clayey soil. We found a low density of soil. I decided not to dig much deeper though, due to the limited time. Rather expanding to the West a unit was deemed to be a more important goal.

Note refs 32-2010-14 \_\_\_\_\_

**PAREP 2010 LOT FORM**

Excavator 32 \_\_\_\_\_

Date June 30, 2010

Op/SubOp/Lot: 02/83/26

Ex. Unit \_D

Size (NxEx) 1x1 \_\_\_\_\_

Site: El Cafetal

Str 9

Initial Lot? yes \_\_\_\_\_ Prev. lot 19 \_\_\_\_\_ Next lot \_\_\_\_\_ BGS: 93-98

Initial elev.: NW 999.66 \_\_\_\_\_ NE 999.69 \_\_\_\_\_ SW 999.92 \_\_\_\_\_ SE 999.93 \_\_\_\_\_

Final elev.: NW 998.97 \_\_\_\_\_ NE 999.01 \_\_\_\_\_ SW 998.95 \_\_\_\_\_ SE 998.98 \_\_\_\_\_

Reference corner : SW \_\_\_\_\_ N 1 \_\_\_\_\_ E 1 \_\_\_\_\_


Deposit / Type Sediment \_\_\_\_\_ / \_\_\_\_\_

Soil type Clay \_\_\_\_\_ Munsell/Color Yellowish, Brown \_\_\_\_\_

Drawings \_\_\_\_\_ Contents Ceramics:16 \_\_\_\_\_

Photo/Digital \_\_\_\_\_  
\_\_\_\_\_  
\_\_\_\_\_

**Description/Sketch (with measurements):**



Same as other lots at about this elevation.

LU \_\_\_\_\_

Note refs 32-2010-14 \_\_\_\_\_

**PAREP 2010 LOT FORM**

Excavator 32 \_\_\_\_\_

Date June 29, 2010

Op/SubOp/Lot: 02/83/27

Ex. Unit B

Size (NxEx) 1x1 \_\_\_\_\_

Site: El Cafetal

Str 9

Initial Lot<sup>2</sup> no \_\_\_\_\_ Prev. lot 17 \_\_\_\_\_ Next lot \_\_\_\_\_ BGS: 67-71.5

Initial elev.: NW 999.55 \_\_\_\_\_ NE 999.58 \_\_\_\_\_ SW 999.66 \_\_\_\_\_ SE 999.69 \_\_\_\_\_

Final elev.: NW 998.99 \_\_\_\_\_ NE 998.99 \_\_\_\_\_ SW 998.98 \_\_\_\_\_ SE 999.00 \_\_\_\_\_

Reference corner : SE \_\_\_\_\_ N 1 \_\_\_\_\_ E 1 \_\_\_\_\_


Deposit / Type Sediment \_\_\_\_\_ / \_\_\_\_\_

Soil type Clay \_\_\_\_\_ Munsell/Color Yellowish Brown \_\_\_\_\_

Drawings 0 \_\_\_\_\_ Contents Ceramics: 8, Obsidian: 7

Photo/Digital 0 \_\_\_\_\_  
\_\_\_\_\_  
\_\_\_\_\_

**Description/Sketch (with measurements):**



LU \_\_\_\_\_

Same as other lots at about this elevation. 7 obsidian blades here. Not continuing to excavate down because of priorities in excavating the midden strata.

Note refs 32-2010-14 \_\_\_\_\_



Op/SubOp/Lot: 02/83/20\_\_\_\_\_

Ex. Unit \_E\_\_\_\_\_

Size (NxEx) 1x1\_\_\_\_\_

Site: El Cafetal\_\_\_\_\_

Str \_9\_\_\_\_\_

Initial Lot? yes\_\_\_\_\_

Prev. \_\_\_\_\_

Next lot 23\_\_\_\_\_

BGS: 0-83

Initial elev.: NW \_\_\_\_\_

NE \_\_\_\_\_

SW \_\_\_\_\_

SE \_\_\_\_\_

Final elev.: NW 999.19\_\_\_\_\_

NE 999.25\_\_\_\_\_

SW 999.12\_\_\_\_\_

SE 999.24\_\_\_\_\_

Reference corner : SE of EU F

N 1

E 1

Deposit / Type

Overburden\_\_\_\_\_ /

Tumble\_\_\_\_\_

Soil type Silty, Clay\_\_\_\_\_

Munsell/Color Light, Brown \_\_\_\_\_


Drawings 0\_\_\_\_\_

Contents Ceramics: 16, Obsidian: 7, Bajareque: 5

Photo/Digital 1\_\_\_\_\_

\_\_\_\_\_  
\_\_\_\_\_  
\_\_\_\_\_

**Description/Sketch (with measurements):**



We are opening up two more units to the west of the 2x2 to make it a 2x3. This is to see how the midden continues and probably collect more midden material. We excavated down to the plaza floor here. The floor is well preserved in this unit. There were seven prismatic blades found in this unit

Note refs 32-2010-15\_\_\_\_\_

**PAREP 2010 LOT FORM**

Excavator 32\_\_\_\_\_

Date June 30, 2010

Op/SubOp/Lot: 02/83/21\_\_\_\_\_

Ex. Unit \_F\_\_\_\_\_

Size (NxEx) 1x1\_\_\_\_\_

Site: El Cafetal\_\_\_\_\_

Str \_9\_\_\_\_\_

Initial Lot? yes\_\_\_\_\_ Prev. \_\_\_\_\_ Next lot 22\_\_\_\_\_ BGS: 0-83\_\_\_\_\_

Initial elev.: NW \_\_\_\_\_ NE \_\_\_\_\_ SW \_\_\_\_\_ SE 999.95\_\_\_\_\_

Final elev.: NW 999.12\_\_\_\_\_ NE 999.23.5\_\_\_\_\_ SW 999.52\_\_\_\_\_ SE 999.27\_\_\_\_\_

Reference corner : SE \_\_\_\_\_ N 1\_\_\_\_ E 1\_\_\_\_\_


Deposit / Type Overburden\_\_\_\_\_ / Tumble\_\_\_\_\_

Soil type Silty, Clay\_\_\_\_\_ Munsell/Color Light, Brown \_\_\_\_\_

Drawings 0\_\_\_\_\_ Contents Ceramics: 19, Obsidian: 1, Chert: 1

Photo/Digital 1\_\_\_\_\_

**Description/Sketch (with measurements):**



We went down to the plaza level in this EU as well. Are finding the wall and the plaza floor here as well. The floor slopes and has a significant divet in it here. At the time it seemed like the rock in this unit might be another wall stepped out from the main wall so we did not take all of the rock out. We will follow this rock closer to the base of the wall in the next unit to see where the wall in fact is. The crack was not so obvious because of these semi-aligned rocks here

EU \_\_\_\_\_

Note refs 32-2010-15\_\_\_\_\_

**PAREP 2010 LOT FORM**

Excavator 32\_\_\_\_\_

Date June 30, 2010

Op/SubOp/Lot: 02/83/22\_\_\_\_\_

Ex. Unit \_F\_\_\_\_\_

Size (NxEx) 1x1\_\_\_\_\_

Site: El Cafetal\_\_\_\_\_

Str \_9\_\_\_\_\_

Initial Lot? no\_\_\_\_\_

Prev. 21\_\_\_\_\_

Next lot \_\_\_\_\_

BGS: 83-101

Initial elev.: NW \_\_\_\_\_

NE \_\_\_\_\_

SW \_\_\_\_\_

SE \_\_\_\_\_

Final elev.: NW 998.95\_\_\_\_\_

NE 998.93\_\_\_\_\_

SW 998.95\_\_\_\_\_

SE 998.95\_\_\_\_\_

Reference corner : SE\_\_\_\_\_

N 1\_\_\_\_\_

E 1\_\_\_\_\_

Deposit / Type Sediment\_\_\_\_\_ /

Midden\_\_\_\_\_

Soil type Silty, Clay\_\_\_\_\_

Munsell/Color Light, Brown \_\_\_\_\_


Drawings 0\_\_\_\_\_

Contents Ceramics: 210, Obsidian: 11, Bajareque: 20, Chert: 6

Bone for E and F: 45, Carbon\_\_\_\_\_

Photo/Digital 0\_\_\_\_\_

**Description/Sketch (with measurements):**



EU \_\_\_\_\_

The workers found more Gualpopa ceramics and bones about 10 cm below the level of the plaza floor in this unit as well and EU E. Over all there is a dense collection of materials from here as well. I took a photo before the workers took out these artifacts, that they found yesterday while I was sick. There are 6 large pieces of what looks to be Gualpopa. There is a large fragment of long bone (maybe deer). We also took out another mandible. This is smaller than the deer mandible and is maybe from a possum? The wall seems to be partially collapsed. Generally from what I could see from both Jon and my excavations only the first 2 courses of the wall are consistently persevered (with as many as 5 courses possible but still doubtful). Here too we found a large Gualpopa sherd actually under the wall. This again lends credence to the possibility that the midden continues under the wall itself. The sherd is 5-6cm under the wall and we excavated a little niche to take it out. IF that is true the deposit is older than the building. There are many bones in the 2 new units opened here too. Some large pieces of red colored chert and well preserved prismatic blades are also coming out here. Here at least the

**PAREP 2010 LOT FORM**

Excavator 32\_\_\_\_\_

Date June 30, 2010

**Op/SubOp/Lot: 02/83/23**\_\_\_\_\_

Ex. Unit E\_\_\_\_\_

Size (NxEx) 1x1\_\_\_\_\_

Site: *El Cafetal*\_\_\_\_\_

Str 9\_\_\_\_\_

Initial Lot? yes\_\_\_\_\_ Prev. 20\_\_\_\_\_ Next lot \_\_\_\_\_ BGS: 83-101\_\_\_\_\_

Initial elev.: NW \_\_\_\_\_ NE \_\_\_\_\_ SW \_\_\_\_\_ SE \_\_\_\_\_

Final elev.: NW 998.97\_\_\_\_\_ NE 998.95\_\_\_\_\_ SW 998.96\_\_\_\_\_ SE 998.95\_\_\_\_\_

Reference corner : SE of EU F \_\_\_\_\_ N 1 \_\_\_\_\_ E 1\_\_\_\_\_


Deposit / Type Sediment\_\_\_\_\_ / Midden\_\_\_\_\_

Soil type Silty, Clay\_\_\_\_\_ Munsell/Color Light, Brown \_\_\_\_\_

Drawings 0\_\_\_\_\_ Contents Ceramics: 131, Obsidian: 3, Chert: 3, Bajareque: 15

Photo/Digital 0\_\_\_\_\_

**Description/Sketch (with measurements):**



We found many materials and bone here too excavating all material between the plaza floor and the soil change.

---

Note refs 32-2010-17-18\_\_\_\_\_

**PAREP 2010 LOT FORM**

Excavator 32\_\_\_\_\_

Date June 30, 2010

Op/SubOp/Lot: 02/83/28\_\_\_\_\_

Ex. Unit \_\_\_\_\_

Size (NxEx) \_\_\_\_\_

Site: El Cafetal\_\_\_\_\_

Str 9\_\_\_\_\_

---

Initial Lot? yes\_\_\_\_\_ Prev. \_\_\_\_\_ Next lot \_\_\_\_\_ BGS: \_\_\_\_\_

Initial elev.: NW \_\_\_\_\_ NE \_\_\_\_\_ SW \_\_\_\_\_ SE \_\_\_\_\_

Final elev.: NW \_\_\_\_\_ NE \_\_\_\_\_ SW \_\_\_\_\_ SE \_\_\_\_\_

Reference corner : \_\_\_\_\_ N \_\_\_\_\_ E \_\_\_\_\_

---

Deposit / Type Sediment\_\_\_\_\_ / Midden\_\_\_\_\_

Soil type \_\_\_\_\_ Munsell/ \_\_\_\_\_

---

Drawings 0\_\_\_\_\_

Contents Ceramics: 1

Photo/Digital 0\_\_\_\_\_


---

---

---

---

**Description/Sketch (with measurements):**



Ceramic found in dirtpile

EU\_\_\_\_

---

Note refs 32-2010-17-18\_\_\_\_\_