
Four Valleys Archive

Anthropology

2009

EPV Op 10 Sub-Op forms 2009

Mary Hostenske

Stefanie Griffin

Follow this and additional works at: <https://digital.kenyon.edu/honduras>



Part of the Archaeological Anthropology Commons

Recommended Citation

Hostenske, Mary and Griffin, Stefanie, "EPV Op 10 Sub-Op forms 2009" (2009). *Four Valleys Archive*. Paper 96654.

<https://digital.kenyon.edu/honduras/96654>

This Lot Card is brought to you for free and open access by the Anthropology at Digital Kenyon: Research, Scholarship, and Creative Exchange. It has been accepted for inclusion in Four Valleys Archive by an authorized administrator of Digital Kenyon: Research, Scholarship, and Creative Exchange. For more information, please contact noltj@kenyon.edu.

OP/SubOp FORM

PAREP 2009

Excavator 17

Date 16 June 2009

Op/SubOp: 10/25

Dimensions (NxE) 1 x 9.5m


Site: Los Naranjitos (S007)

Str 15

Description/Goals:

Sub-op. 25 is the axial trench across the middle of Str. 15. The purpose of this trench is to expose the architecture and any possible midden/activity areas associated with Str. 15. The trench is oriented E/W.

to Subop. 29
↑



↓
N

OP/SubOp FORM

PAREP 2009

Excavator 17

Date 7 July 2009

Op/SubOp: 10/29

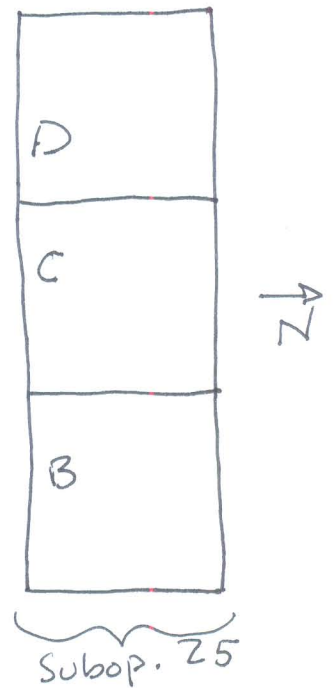
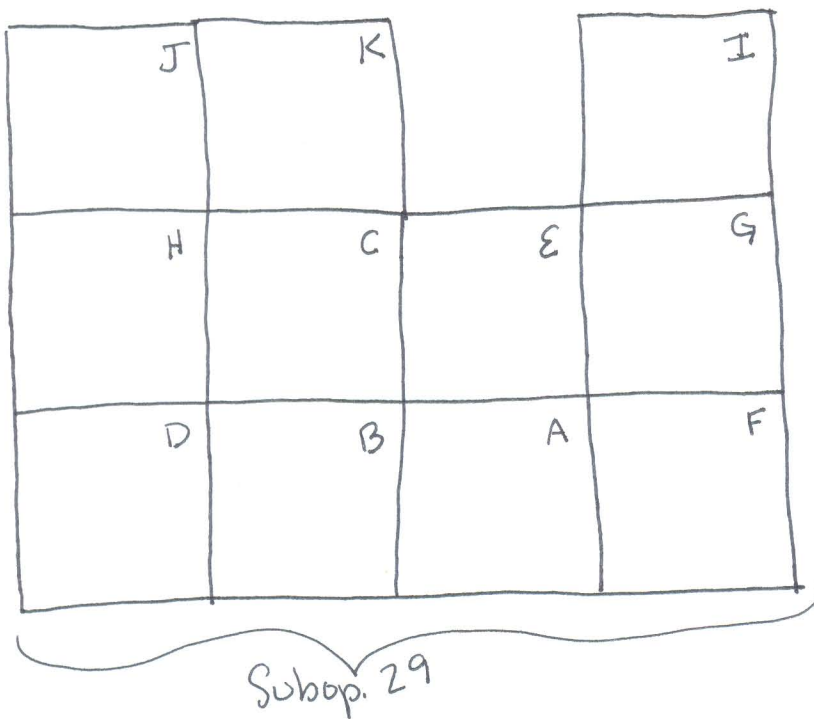
Dimensions (NxE) 4m x 3m

Site: Los Naranjitos (S-007)

Str 15

Description/Goals:

The purpose of this suboperation is to expose the southern extent of Str. 15 by following the architecture uncovered by Subop 25 to the south. Excavations began two meters to the south of Subop. 25.



OP/SubOp FORM

PAREP 2009

Excavator 17

Date 25 June 2009

Op/SubOp: 10/28

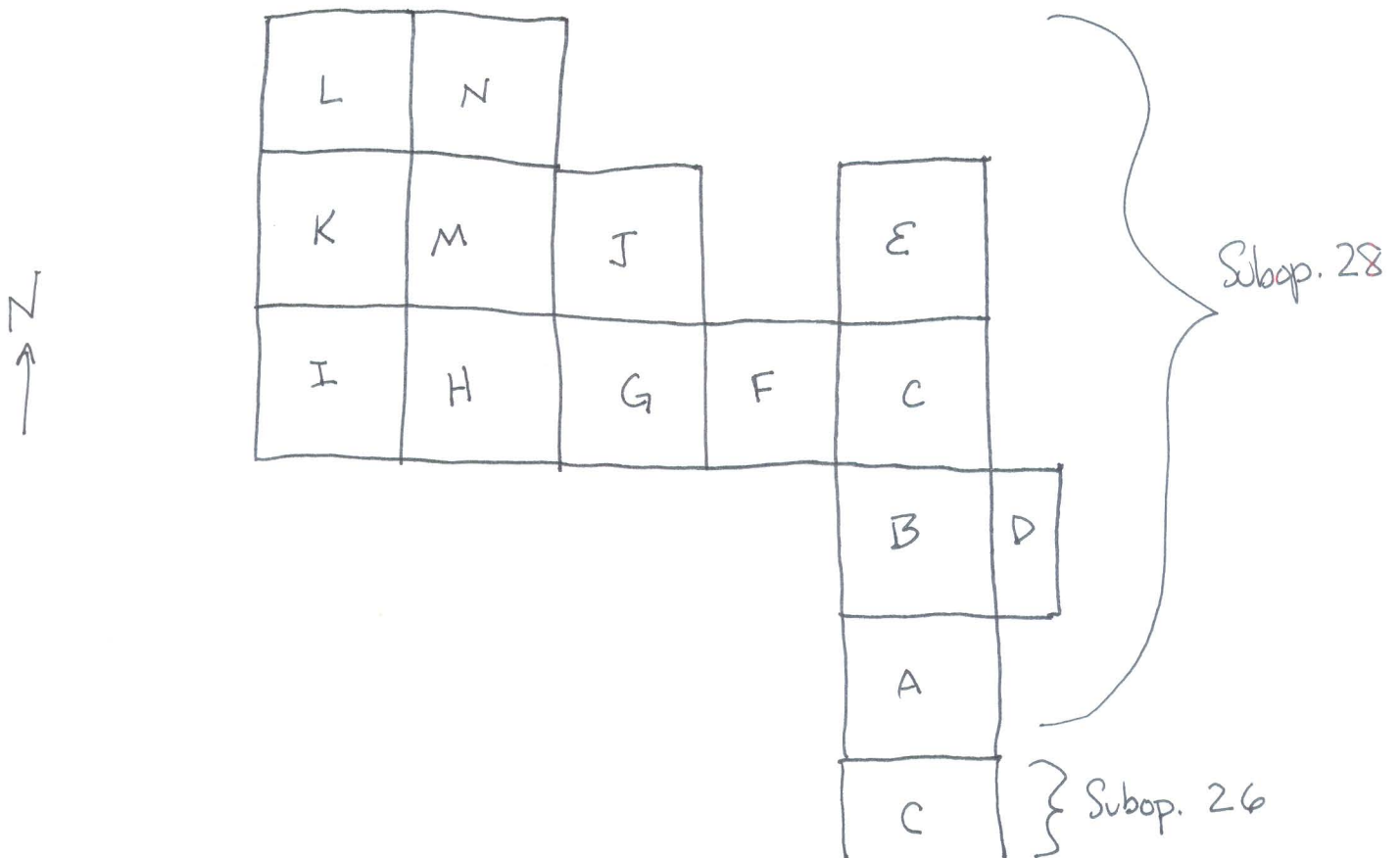
Dimensions (NxE) 5m x 5.5m

Site: Los Naranjitos (5007)

Str 20

Description/Goals:

The purpose of this suboperation was to follow architecture uncovered in Subop. 26 to the northern extents. This suboperation is north of Subop. 26.



OP/SubOp FORM

PAREP 2009

Excavator 17

Date 23 June 2009

Op/SubOp: 10|27

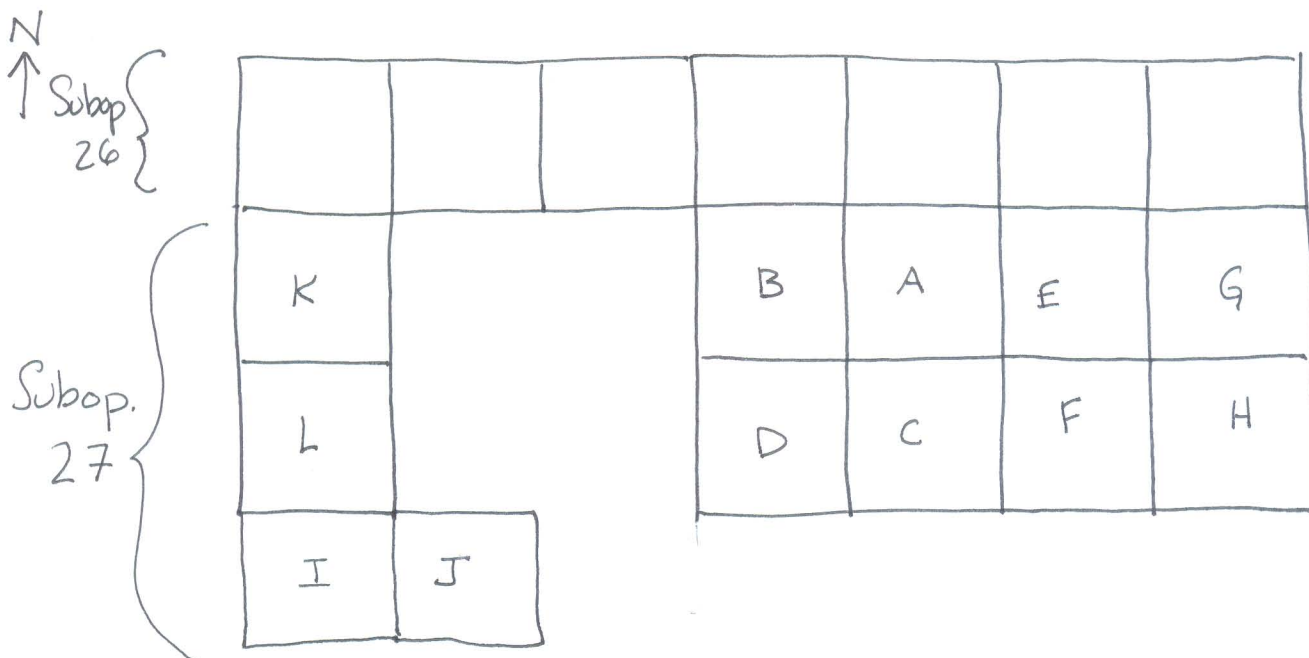
Dimensions (NxE) 4m x 7m

Site: Los Naranjitos (S-007)

Str 20

Description/Goals:

The purpose of this suboperation was to expand excavations to the south of the axial trench in order to follow/expose architecture uncovered in Subop. 26. A cache including a whole Copador polychrome vase was found in this suboperation. Subop. 27 consists of 12 EU's.



OP/SubOp FORM

PAREP 2009

Excavator 38

Date June 16, 2009

Op/SubOp: 10/26

Dimensions (NxEx) 1x7

Site: S-007 Las Naranjitos

Str 20

Description/Goals:

The goal of this structure is to expose the architecture, collect samples of ceramics for determining assemblage, and in turn determine the function of structure. And the habitants use of space.

