

2009

## EPV Op. 10-25 Lot Forms 2009

Mary Hostenske

Follow this and additional works at: <https://digital.kenyon.edu/honduras>

 Part of the Archaeological Anthropology Commons

---

### Recommended Citation

Hostenske, Mary, "EPV Op. 10-25 Lot Forms 2009" (2009). *Four Valleys Archive*. Paper 96656.  
<https://digital.kenyon.edu/honduras/96656>

This Lot Card is brought to you for free and open access by the Anthropology at Digital Kenyon: Research, Scholarship, and Creative Exchange. It has been accepted for inclusion in Four Valleys Archive by an authorized administrator of Digital Kenyon: Research, Scholarship, and Creative Exchange. For more information, please contact [noltj@kenyon.edu](mailto:noltj@kenyon.edu).

## PAREP 2009 LOT FORM

Excavator 17Date 17 June 2009Op/SubOp/Lot: 10/25/01Ex. Unit ASize (NxE) 1x1Site: Los Aranjitos (S-007)Str 15Initial Lot? yesPrev. lot -Next lot -BGS: 0-35cmInitial elev.: NW 997.32 NE 997.26 SW 997.302 SE 997.295Final elev.: NW 996.99 NE 996.97 SW 997.00 SE 997.10Reference corner: NWN 93E -129

Deposit / Type

Overburden

/

humus & collapse

Soil type

silty clay loam

Munsell/Color

10YR 3/3 Dark Brown

Drawings

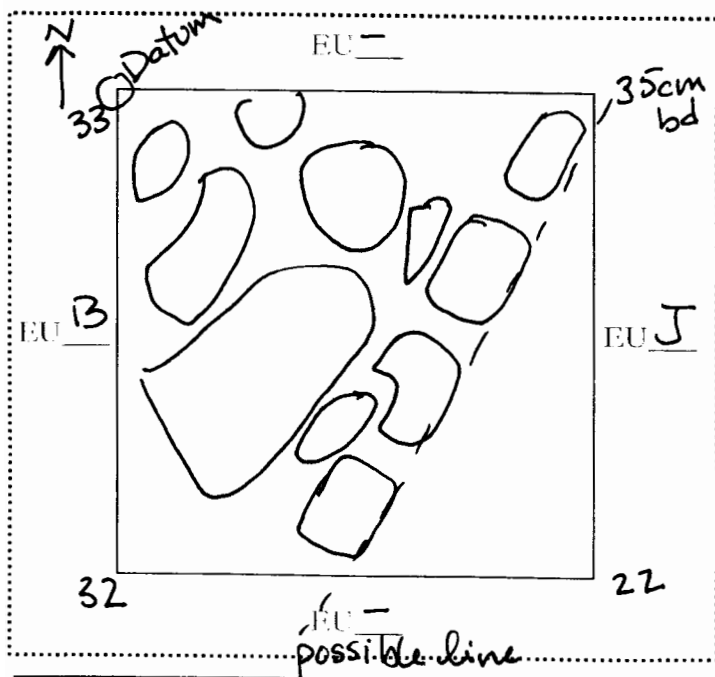
Contents

1 bone132 ceramics (2 bags)

Photo/Digital

5 bajareque11 obsidian5 peridernal

## Description/Sketch (with measurements):



EU A is located on the eastern end of Sub-op. 25 on Str 15. It is ~~west~~ east of EU B & west of EU J. Tumble and overburden was removed to expose a cobble surface. A possible edge to the surface was noted and was further explored by expansion into EU J.

ote refs

3, 4, 5, 6, 7

## PAREP 2009 LOT FORM

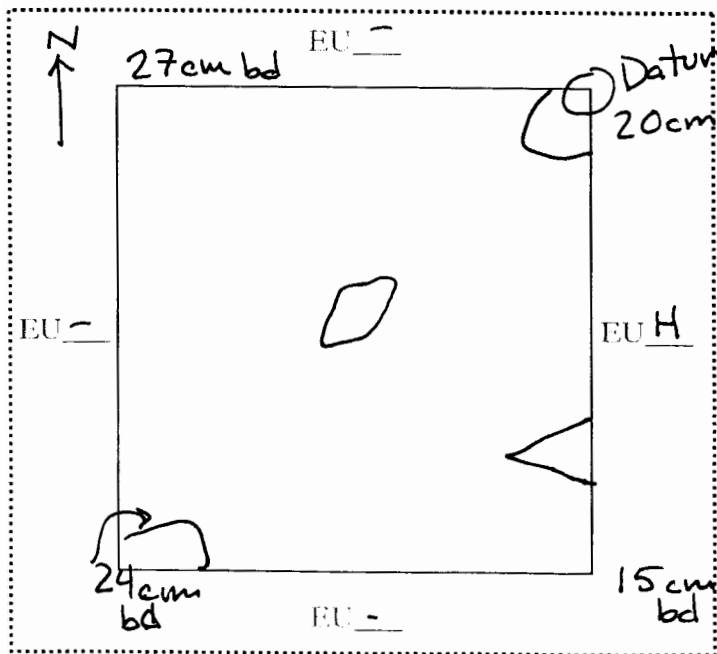
Excavator 17Date 16 June 2009Op/SubOp/Lot: 10/25/02Ex. Unit ISize (NxEx) 1x1Site: Los Naranjitos (S-007)Str 15Initial Lot? yesPrev. lot -Next lot 3BGS: 0-25 cmInitial elev.: NW 996.89 NE 996.98 SW 996.88 SE 997.02Final elev.: NW 996.71 NE 996.78 SW 996.74 SE 996.83Reference corner: NEN 93E -136Deposit / Type Overburden / humusSoil type silty clay loam Munsell/Color 10YR 3/3 Dk Bn

Drawings \_\_\_\_\_

Contents 3 ceramica

Photo/Digital \_\_\_\_\_

## Description/Sketch (with measurements):



EU I is the western-most EU in Subop. 25. Excavations in EU I will continue in small vertical units in order to test the stratigraphic levels associated w/ str. 15. No tumble; only soil overburden was removed.

ote refs 3, 4, 5, ~~6, 7, 8~~

## PAREP 2009 LOT FORM

Excavator 17Date 16 June 2009p/SubOp/Lot: 10/25/03Ex. Unit ISize (NxEx) 1x1Site: S-007Str 15Initial Lot? noPrev. lot 2Next lot 4BGS: 25-34cmInitial elev.: NW 996.71 NE 996.78 SW 996.74 SE 996.83Final elev.: NW 996.64 NE 996.66 SW 996.66 SE 996.68Reference corner: NE NE N 93 E -136Deposit / Type ~~Refuse~~ Refuse / collapseSoil type silty clay Munsell/Color 10 YR 3/3 Dk Bn

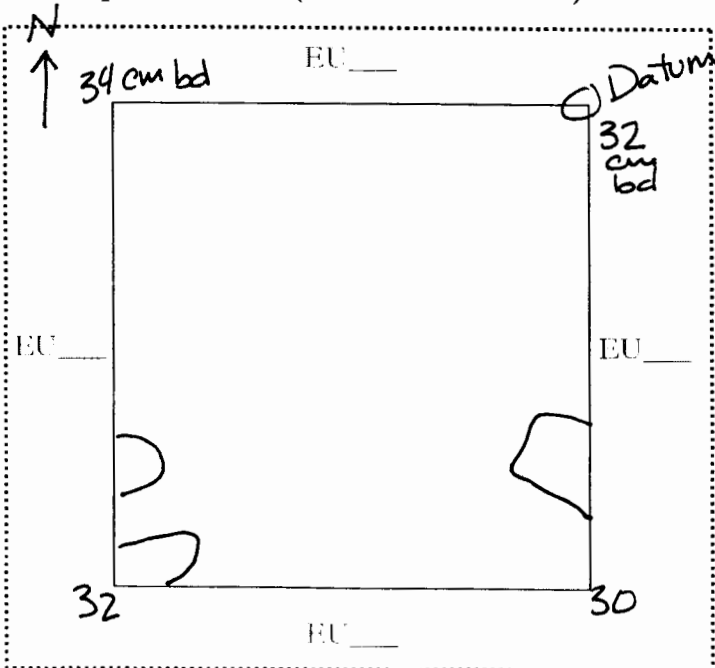
Drawings \_\_\_\_\_

Contents 38 ceramics

Photo/Digital \_\_\_\_\_

1 pendernial

## Description/Sketch (with measurements):



The purpose of this lot was to investigate the stratigraphic levels associated w/ Str 15.

ote refs 5, 6

## PAREP 2009 LOT FORM

Excavator 17Date 17 June 2009Op/SubOp/Lot: 10/25/04Ex. Unit ISize (NxEx) 1x1Site: S-007Str 15Initial Lot? noPrev. lot 3Next lot 6BGS: 34-43 cmInitial elev.: NW 996.64 NE 996.66 SW 996.66 SE 996.68Final elev.: NW 996.58 NE 996.55 SW 996.58 SE 996.56Reference corner: NE N 93 E -136Deposit / Type Refuse / collapseSoil type silty clay Munsell/Color 10YR 3/4 BN

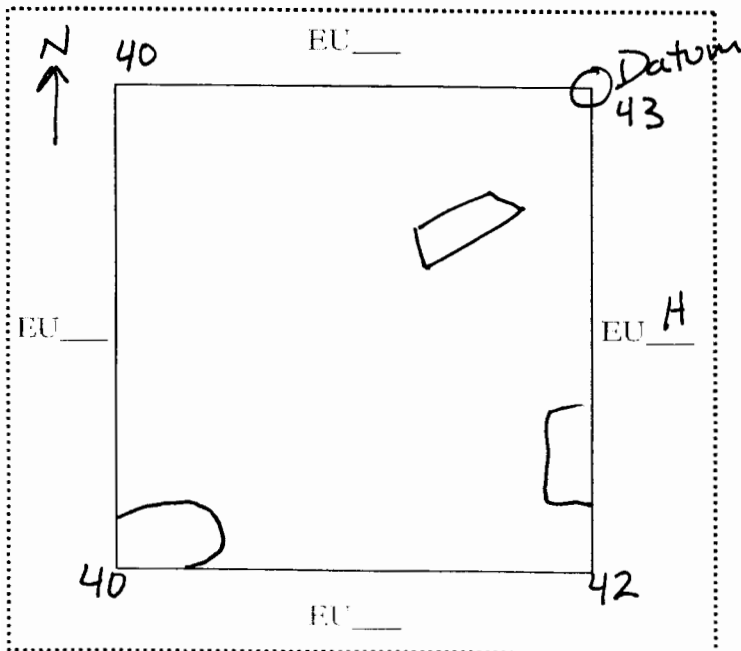
Drawings \_\_\_\_\_

Contents 62 ceramica

Photo/Digital \_\_\_\_\_

1 obsidiana2 bajareque

## Description/Sketch (with measurements):



The purpose of this lot is to ~~investigate~~ investigate the stratigraphy associated w/ Str. 15

ote refs 6, 7

## PAREP 2009 LOT FORM

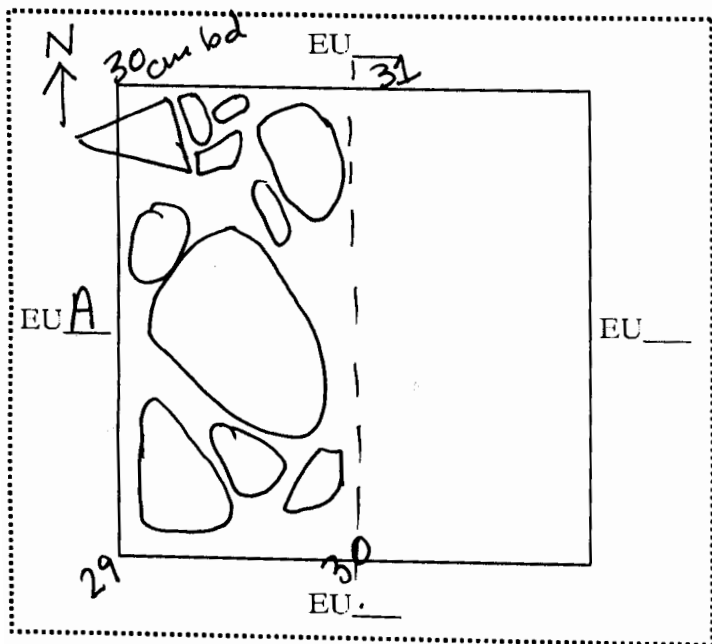
Excavator 17Date 17 June 2009Op/SubOp/Lot: 10/25/05Ex. Unit JSize (NxEx) 1 x 0.5Site: S-007Str 15Initial Lot? yes Prev. lot - Next lot - BGS: 0-30cmInitial elev.: NW 997.26 NE 997.192 SW 997.295 SE 997.182Final elev.: NW 997.002 NE 996.992 SW 997.012 SE 997.002Reference corner: SW EU A N 92 E -129Deposit / Type Overburden / floorSoil type silty clay loam Munsell/Color 10YR 3/3 Dk Bn

Drawings \_\_\_\_\_

Contents 31 ceramica  
3 obsidiana

Photo/Digital \_\_\_\_\_

## Description/Sketch (with measurements):



Datum is @ the SW corner of EU A.

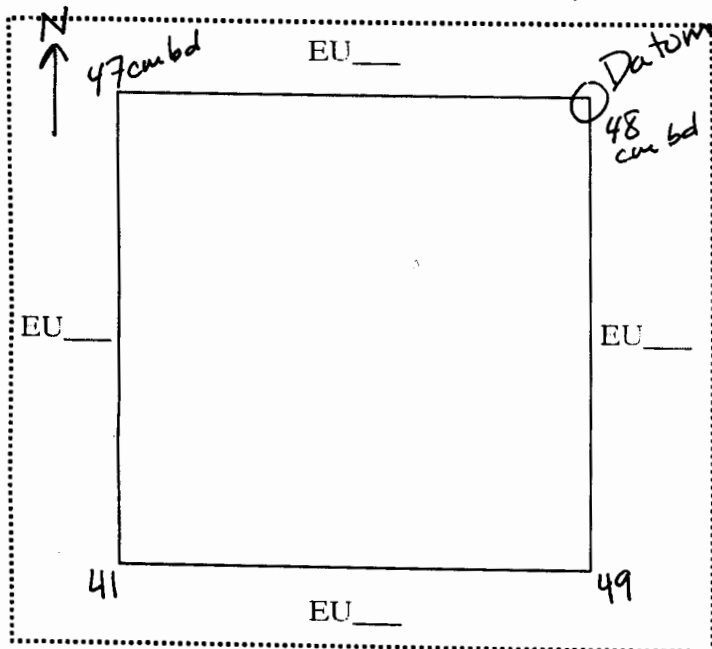
The purpose of this lot is to follow the extent of the cobble surface to the East.

Note refs 7, 9

## PAREP 2007 LOT FORM

Excavator 17Date 17 June 2009Op/SubOp/Lot: 10/25/06Ex. Unit ISize (NxEx) 1x1Site: S-007Str 15Initial Lot? NO Prev. lot 4 Next lot 8 BGS: 43-48cmInitial elev.: NW 996.58 NE 996.55 SW 996.58 SE 996.56Final elev.: NW 996.51 NE 996.5 SW 996.57 SE 996.49Reference corner: NE NE N 93 E -136Deposit / Type Refuse / CollapseSoil type silty clay Munsell/Color 10YR 3/4 BrNDrawings \_\_\_\_\_ Contents 11 ceramicsPhoto/Digital \_\_\_\_\_ 1 pendant

## Description/Sketch (with measurements):



The purpose of this lot is to continue uncovering the stratigraphic levels associated w/ Str. 15.

Note refs 8, 9

PAREP 2009 LOT FORM

Excavator 17

Date 17 June 2009

Op/SubOp/Lot: 10/25/07

Ex. Unit B

Size (NxEx) 1x1

Site: S-007

Str 15

Initial Lot? yes

Prev. lot -

Next lot 9

BGS: 0-22cm

Initial elev.: NW 997.44 NE 997.32 SW 997.43 SE 997.302

Final elev.: NW 997.31 NE 997.21 SW 997.32 SE 997.26

Reference corner: SW

N 92

E -130

Deposit / Type Overburden / collapse

Soil type silty clay loam

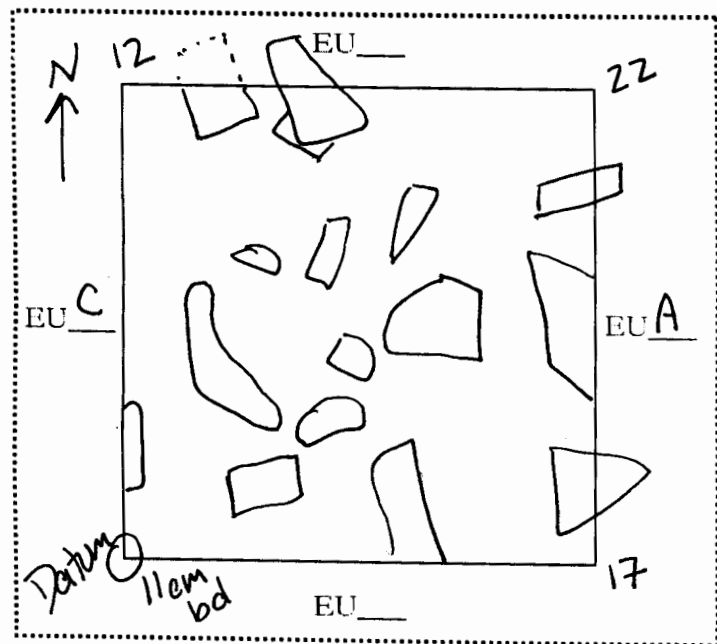
Munsell/Color 10YR 3/3 Dk Bn

Drawings                     

Contents 22 ceramics

Photo/Digital                     

Description/Sketch (with measurements):



The purpose of this lot is to expose architecture on Str. 15.

Note refs 8 9



## PAREP 2008 LOT FORM

Excavator 17Date 18 June 2009Op/SubOp/Lot: 10/25/08Ex. Unit ISize (NxEx) 1x1Site: S-007Str 15Initial Lot? noPrev. lot 6Next lot 10BGS: 50-68cmInitial elev.: NW 996.51 NE 996.5 SW 996.57 SE 996.49Final elev.: NW 996.3 NE 996.32 SW 996.31 SE 996.34Reference corner: NEN 92E -136

Deposit / Type

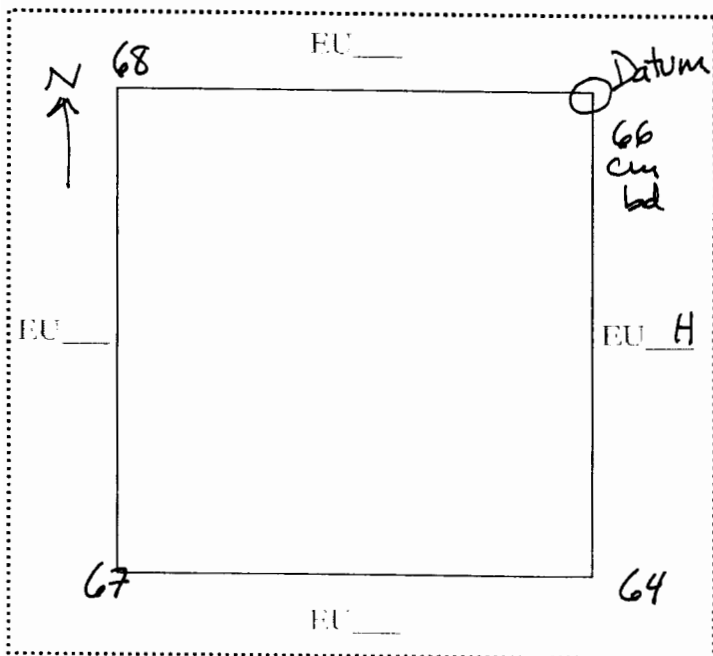
RefuseCollapseSoil type clayMunsell/Color 10YR 3/4 Brn

Drawings \_\_\_\_\_

Contents 2 obsidiana  
9 ceramics

Photo/Digital \_\_\_\_\_

## Description/Sketch (with measurements):



The purpose of this lot is to examine the stratigraphy associated w/ Str. 15 and the sequence of occupation.

site refs 9, 10, 11

## PAREP 2008 LOT FORM

Excavator 17Date 18 June 2009Jp/SubOp/Lot: 10/25/09Ex. Unit BSize (NxEx) 1x1Site: S-007Str 15Initial Lot? noPrev. lot 7Next lot -BGS: 20-40cmInitial elev.: NW 997.31 NE 997.21 SW 997.32 SE 997.26Final elev.: NW 997.3 NE 997.06 SW 997.27 SE 996.99Reference corner: SW N 92 E -130Deposit / Type overburden / collapseSoil type silty clay loam Munsell/Color 10 YR 3/3 dk bn

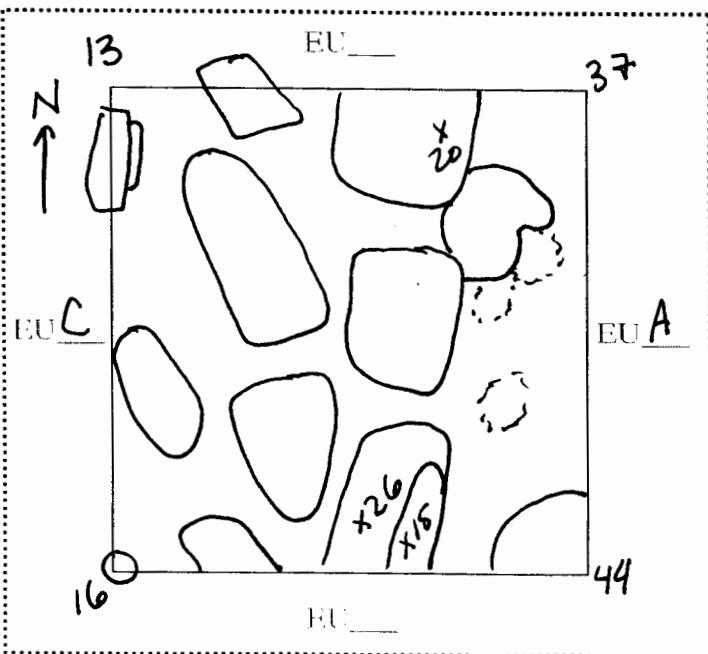
Drawings \_\_\_\_\_

Contents 73 ceramics

Photo/Digital \_\_\_\_\_

3 obsidiana2 peridots2 ~~extinct~~ bark beater

## Description/Sketch (with measurements):



The purpose of lot #9 was to peel back tumble and search for the eastern wall of Str. 15.

Tumble was removed to expose possible steps / stone face of the platform.

ote refs 9, 10, 11

Jp/SubOp/Lot: 10/25/10Ex. Unit ISize (NxEx) 1x1Site: S-007Str 15Initial Lot? noPrev. lot 8

Next lot \_\_\_\_\_

BGS: 70 - 85cmInitial elev.: NW 996.3 NE 996.32 SW 996.31 SE 996.34Final elev.: NW 996.13 NE 996.16 SW 996.16 SE 996.16Reference corner: NE N 92 E -136Deposit / Type Refuse Sterile / sedimentSoil type Silty clay w/gitty inclusions Munsell/Color \_\_\_\_\_

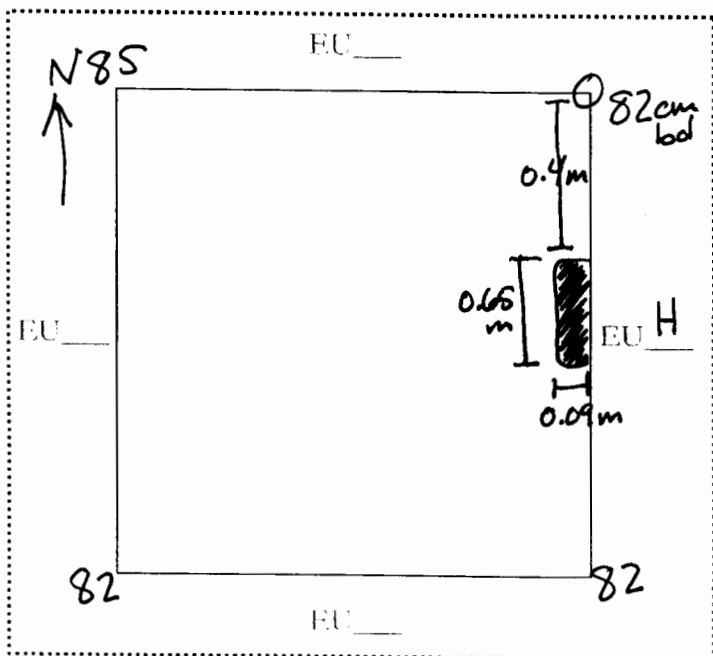
Drawings \_\_\_\_\_

Contents 3 ceramica

Photo/Digital \_\_\_\_\_

Carbon

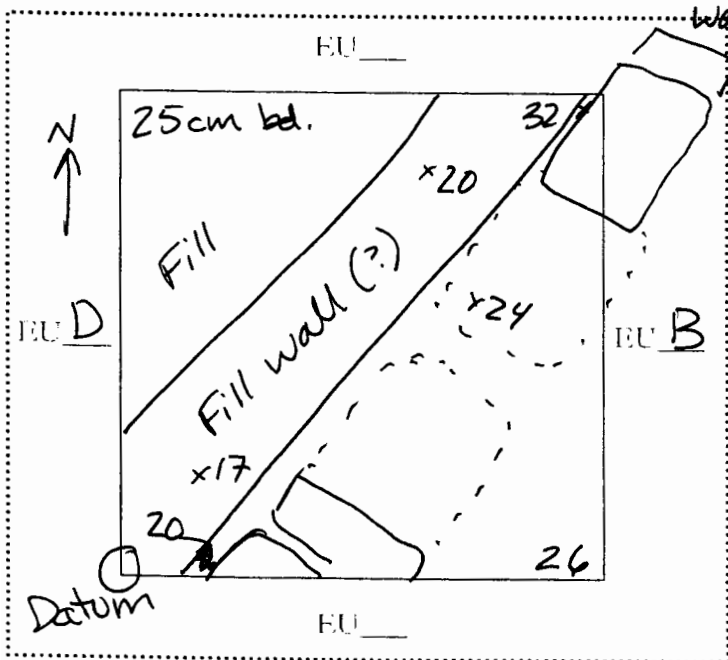
## Description/Sketch (with measurements):



Uncovered possible post hole.  
 Am considering this EU  
 sterile since the 3 shards  
 were found in the top of  
 the level. Will investigate the  
 post hole by first taking EU #  
 down to the same level to  
 expose the rest of it.

Op/SubOp/Lot: 10/25/11Ex. Unit CSize (NxEx) 1x1Site: S-007Str 15Initial Lot? yes Prev. lot - Next lot - BGS: 0-32cmInitial elev.: NW 997.44 NE 997.44 SW 997.53 SE 997.43Final elev.: NW 997.28 NE 997.21 SW 997.33 SE 997.27Reference corner: SW N 92 E -131Deposit / Type overburden / collapseSoil type Silty clay loam Munsell/Color 10 YR 3/3Drawings                      Contents 19 ceramicsPhoto/Digital                      1 obsidiana1 peridernal

## Description/Sketch (with measurements):



The purpose of this lot is to uncover the summit features of Str. 15 and specifically steps up into the platform. A possible basal wall was uncovered in the east, as well as fill and a possible fill wall.

Note refs 11, 12

Op/SubOp/Lot: 10/25/12Ex. Unit DSize (NxEx) 1x1Site: S-007Str 15Initial Lot? yesPrev. lot -Next lot 17BGS: 0-20cmInitial elev.: NW 997.49 NE 997.44 SW 997.6 SE 997.53Final elev.: NW 997.42 NE 997.29 SW 997.35 SE 997.37Reference corner: NWN 93E -132

Deposit / Type

overburden/architectural collapse

Soil type

silty clay loam

Munsell/Color

10YR 3/3

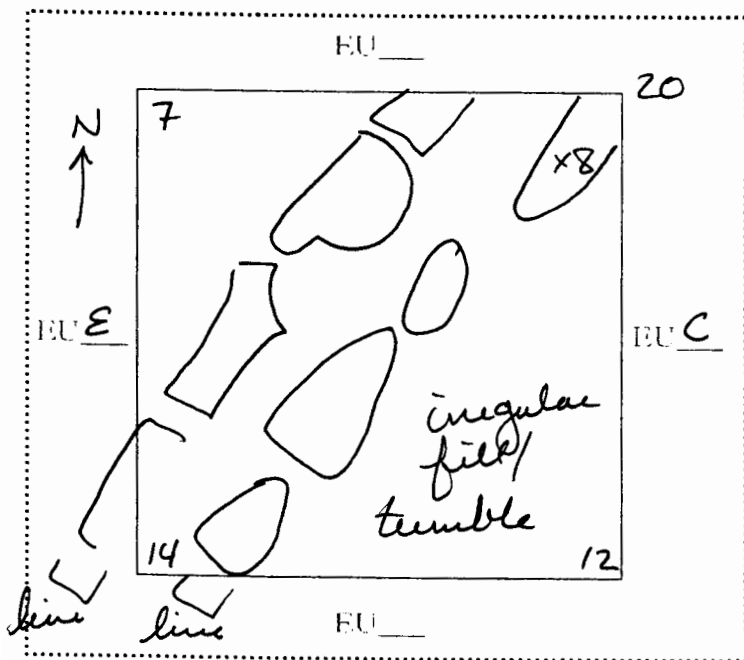
Drawings

Contents

11 ceramics

Photo/Digital

## Description/Sketch (with measurements):



The purpose of this EU is to expose summit architecture on ~~to~~ Str. 15.

Note refs

13, 14

Op/SubOp/Lot: 10/25/13Ex. Unit HSize (NxEx) (x1)Site: S-007Str 15Initial Lot? yesPrev. lot ~Next lot 14BGS: 0-35cmInitial elev.: NW 996.98 NE 997.08 SW 997.02 SE 997.15Final elev.: NW 996.73 NE 996.8 SW 996.78 SE 996.85Reference corner: NE N 93 E -135Deposit / Type overburden / collapseSoil type silty clay loam Munsell/Color 10YR 3/2

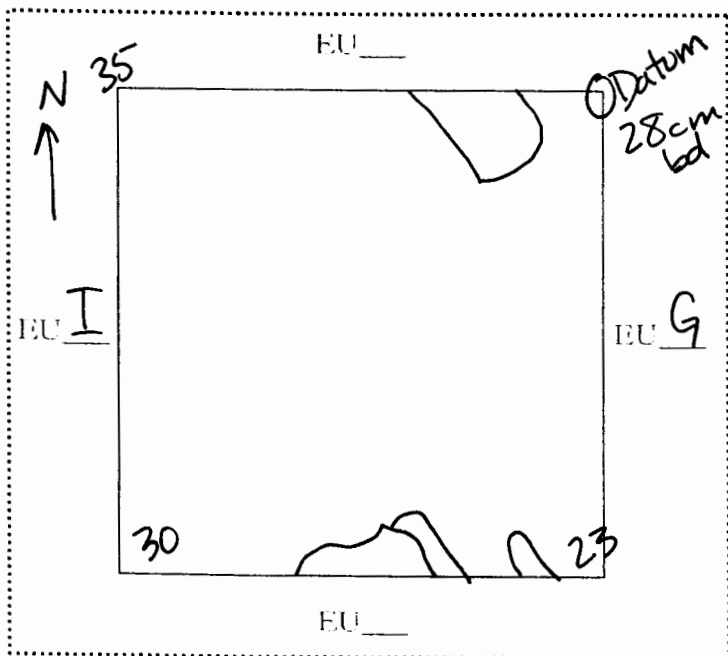
Drawings \_\_\_\_\_

Contents 35 ceramics

Photo/Digital \_\_\_\_\_

5 obsidians1 peridernal

## Description/Sketch (with measurements):



The purpose of this lot is to uncover the western basal architecture of Str. 15 and to investigate the stratigraphic relationships to Str. 15's architecture.

No architecture was uncovered - only tumble.

Note refs 13

## PAREP 2009 LOT FORM

Excavator 17Date 18 June 2009Op/SubOp/Lot: 10/25/14Ex. Unit HSize (NxEx) 1x1Site: S-007Str 15Initial Lot? noPrev. lot 13Next lot 16BGS: 35-53cmInitial elev.: NW 996.73 NE 996.8 SW 996.78 SE 996.85Final elev.: NW 996.57 NE 996.58 SW 996.55 SE 996.61Reference corner: NEN 93E -135Deposit / Type Sediment / collapseSoil type silty clay loam Munsell/Color 10YR 3/2

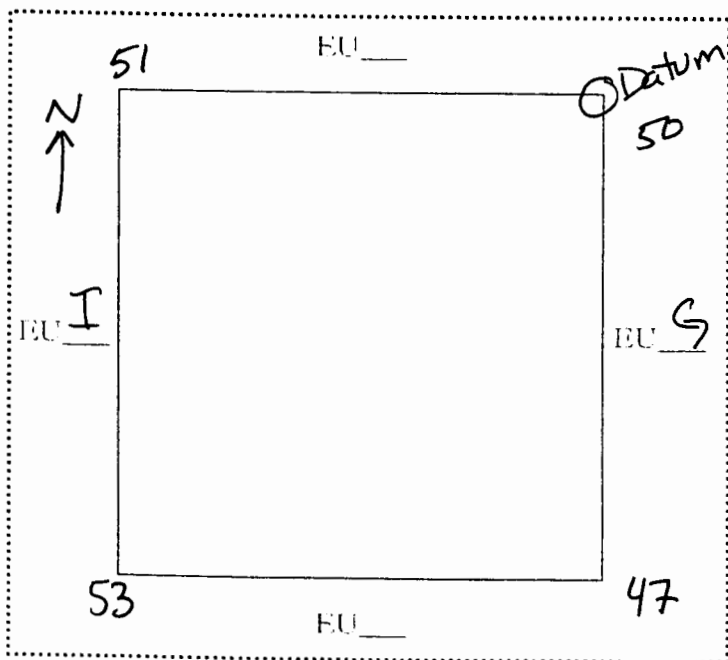
Drawings \_\_\_\_\_

Contents 33 ceramics

Photo/Digital \_\_\_\_\_

2 obsidiana1 peridermal

## Description/Sketch (with measurements):



The purpose of this lot is to uncover the western basal architecture of Str. 15.

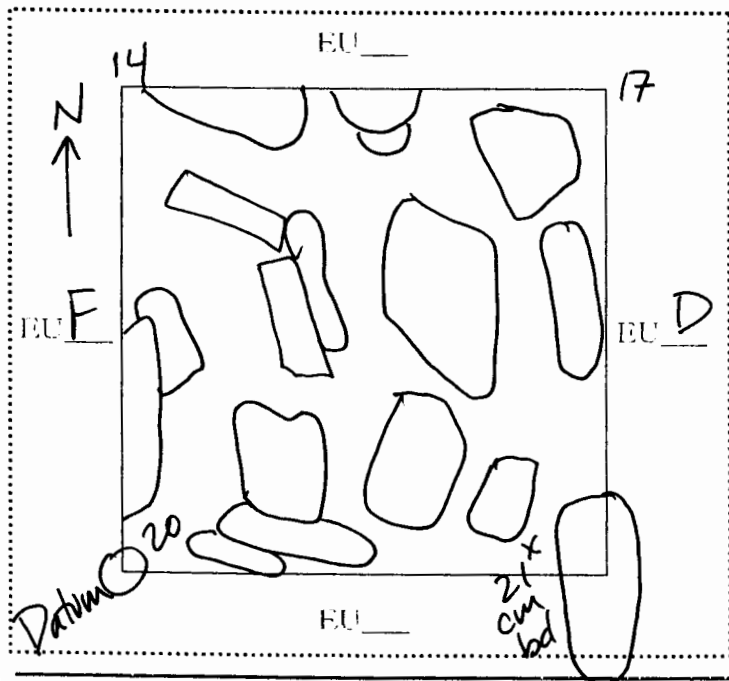
No architecture was found.

Note refs 14

## PAREP 2009 LOT FORM

Excavator 17Date 19 June 2009Op/SubOp/Lot: 10/25/15Ex. Unit ESize (NxE) 1x1Site: S-007Str 15Initial Lot? yes Prev. lot - Next lot - BGS: 0-21cmInitial elev.: NW 997.46 NE 997.49 SW 997.52 SE 997.6Final elev.: NW 997.38 NE 997.35 SW 997.32 SE 997.31Reference corner: SW N 92 E - 133Deposit / Type overburden / collapseSoil type silty clay loam Munsell/Color 10YR 3/3Drawings - Contents 11 pedernalPhoto/Digital -

## Description/Sketch (with measurements):



The purpose of this lot was to expose surface architecture on Str. 15. Either irregular stone fill or tumble was uncovered during excavation.

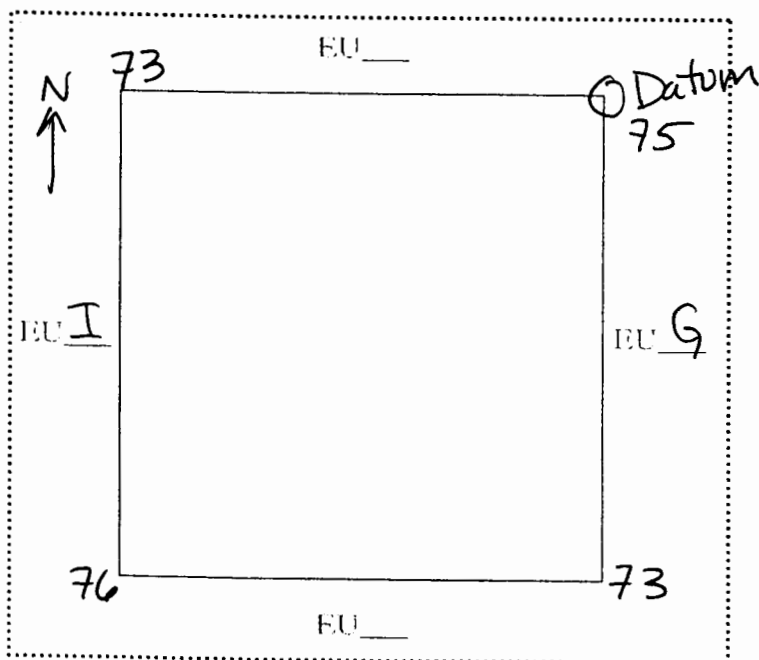
Note refs 15



## PAREP 2009 LOT FORM

Excavator 17Date 19 June 2009Op/SubOp/Lot: 10/25/16Ex. Unit HSize (NxEx) 1x1Site: S-007Str 15Initial Lot? noPrev. lot 14Next lot 18BGS: 53-76cmInitial elev.: NW 996.57 NE 996.58 SW 996.55 SE 996.61Final elev.: NW 996.35 NE 996.33 SW 996.32 SE 996.35Reference corner: NE N 93 E -135Deposit / Type overburden / collapseSoil type silty clay Munsell/Color 10 YR 3/4Drawings \_\_\_\_\_ Contents 5 ceramicsPhoto/Digital \_\_\_\_\_ 1 peridermal

## Description/Sketch (with measurements):



The purpose of this lot is to expose the western basal architecture of Str 15.  
No architecture was found

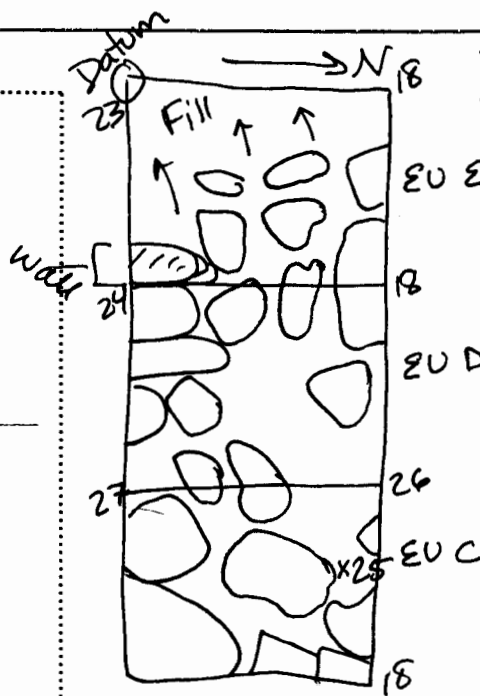
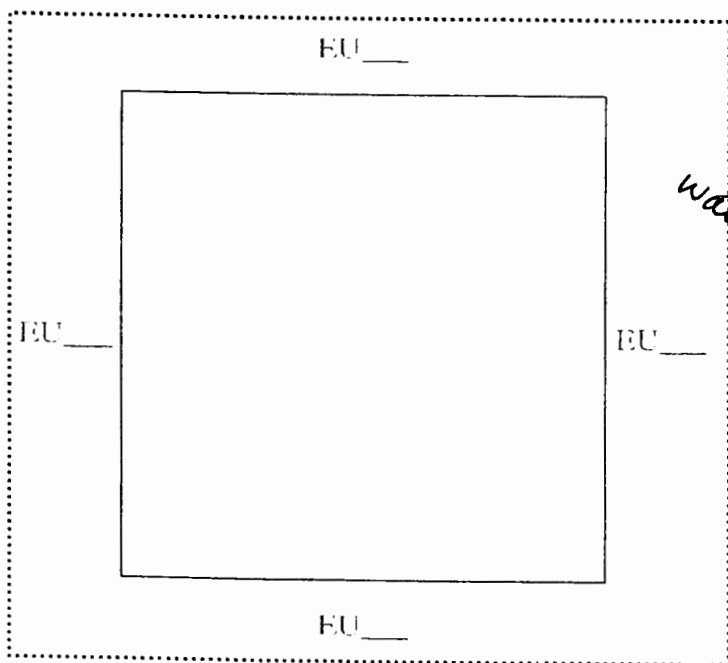
Note refs 15

## PAREP 2009 LOT FORM

Excavator 17Date 20 June 2009Op/SubOp/Lot: 10/25/17Ex. Unit C, D, ESize (NxEx) 1x3Site: S-007Str 15Initial Lot? noPrev. lot 15Next lot -BGS: 0-27cmInitial elev.: NW 997.38 NE 997.35 SW 997.32 SE 997.31Final elev.: NW 997.34 NE 997.34 SW 997.29 SE 997.28Reference corner: SW; EUE N 92 E -133Deposit / Type architectural / fill/collapseSoil type silty clay loam Munsell/Color 10YR 3/3Drawings \_\_\_\_\_ Contents 4 ceramics

Photo/Digital \_\_\_\_\_

## Description/Sketch (with measurements):



The purpose of this lot was to better define the summit architecture of Str. 15.

An area of flat laid fill was exposed.

Note refs 16, 19

## PAREP 2009 LOT FORM

Excavator 17Date 19 June 2009Op/SubOp/Lot: 10/25/18Ex. Unit HSize (NxEx) (x1)Site: S-007Str 15Initial Lot? noPrev. lot 16Next lot -BGS: 76-95cmInitial elev.: NW 996.35 NE 996.33 SW 996.32 SE 996.35Final elev.: NW 996.06 NE 996.08 SW 996.03 SE 996.05Reference corner: NWN 93E -13

Deposit / Type \_\_\_\_\_

Soil type clayMunsell/Color 10 YR 3/4

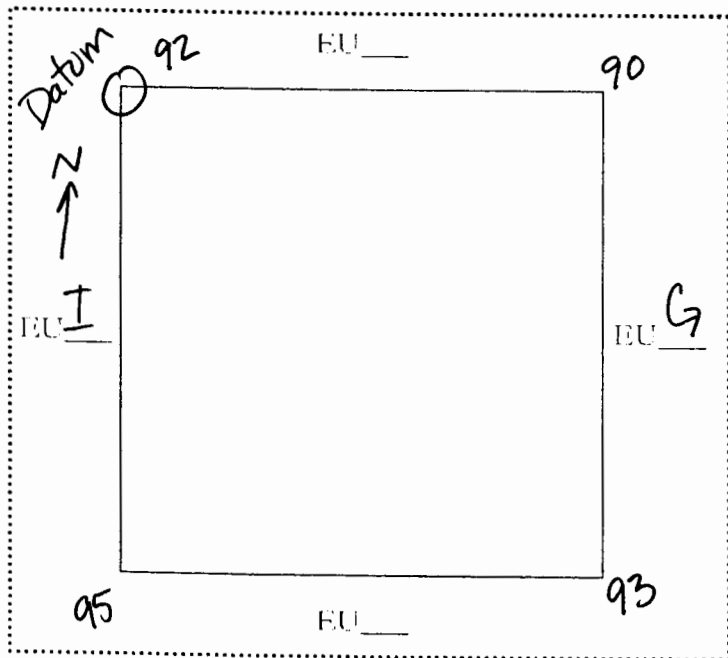
Drawings \_\_\_\_\_

Contents

1 obsidiana2 peridernal1 toba16 ceramics

Photo/Digital \_\_\_\_\_

## Description/Sketch (with measurements):



The purpose of this lot is to expose the western basal wall of STR. 15 and to look for the rest of the possible post hole uncovered in EU I. All artifacts were at the top level of the lot. No architecture was uncovered.

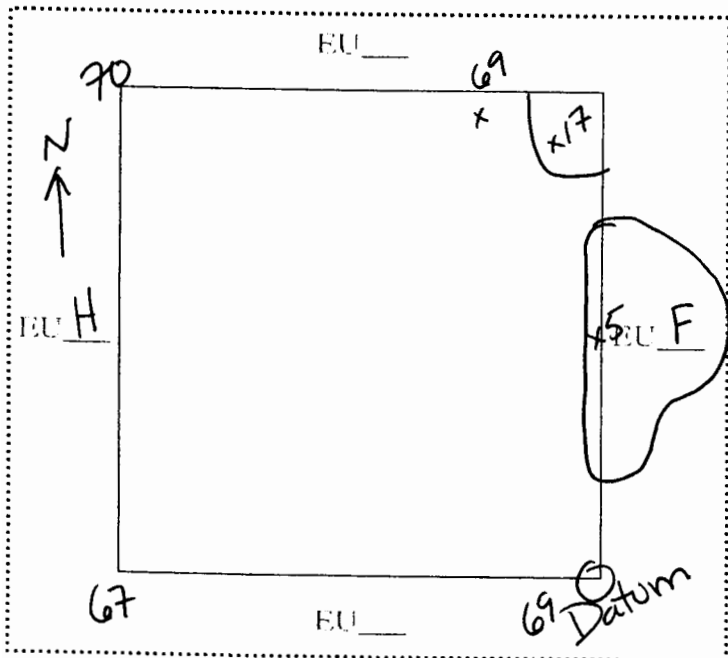
Note refs

16

## PAREP 2009 LOT FORM

Excavator 17Date 20 June 2009Op/SubOp/Lot: 10 <sup>25</sup> ~~18~~ 19Ex. Unit GSize (NxEx) (x1)Site: S-007Str 15Initial Lot? yes Prev. lot - Next lot 22 BGS: 0-70Initial elev.: NW 997.08 NE 997.31 SW 997.15 SE 997.33Final elev.: NW 996.63 NE 996.64 SW 996.66 SE 996.64Reference corner: SE N 92 E -134Deposit / Type architecture / wallSoil type silty clay loam Munsell/Color 10YR 3/3Drawings \_\_\_\_\_ Contents 90 ceramicaPhoto/Digital \_\_\_\_\_ 6 obsidiana2 peridernal3 bajareque

## Description/Sketch (with measurements):



The purpose of this lot was to uncover the western basal wall of Str. 15.

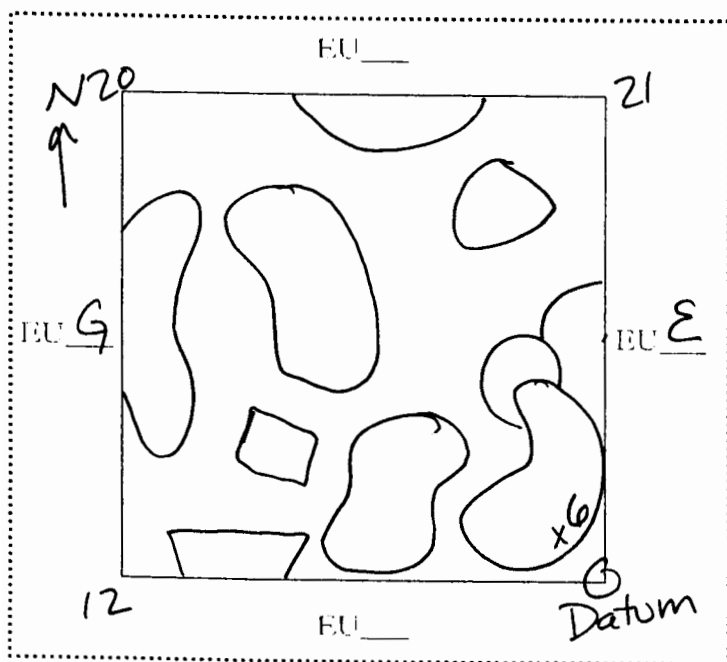
The wall is 2 courses high, however, the eastern part of the exposed section was pushed out of place by tree roots.

Note refs 19, 20

Op/SubOp/Lot: 10/25/20Ex. Unit FSize (NxEx) 1x1Site: S-007Str 15Initial Lot? yes Prev. lot - Next lot - BGS: 0-21Initial elev.: NW 997.31 NE 997.46 SW 997.33 SE 997.52Final elev.: NW 997.32 NE 997.31 SW 997.4 SE 997.46Reference corner: SE N 92 E -133Deposit / Type overburden / fillSoil type silty clay loam Munsell/Color 10YR 3/3Drawings \_\_\_\_\_ Contents sterile

Photo/Digital \_\_\_\_\_

## Description/Sketch (with measurements):



The purpose of this lot was to expose the summit architecture of Str. 15. A tree root was removed to expose flat laid fill.

Note refs 19, 20

## PAREP 2009 LOT FORM

Excavator 17Date 20 June 2009Op/SubOp/Lot: 10/25/21Ex. Unit H & ISize (NxEx) 1x2Site: S-007Str 15Initial Lot? noPrev. lot 18Next lot -BGS: cleaning lot

Initial elev.: NW \_\_\_\_\_ NE \_\_\_\_\_ SW \_\_\_\_\_ SE \_\_\_\_\_

Final elev.: NW \_\_\_\_\_ NE \_\_\_\_\_ SW \_\_\_\_\_ SE \_\_\_\_\_

Reference corner: \_\_\_\_\_ N \_\_\_\_\_ E \_\_\_\_\_

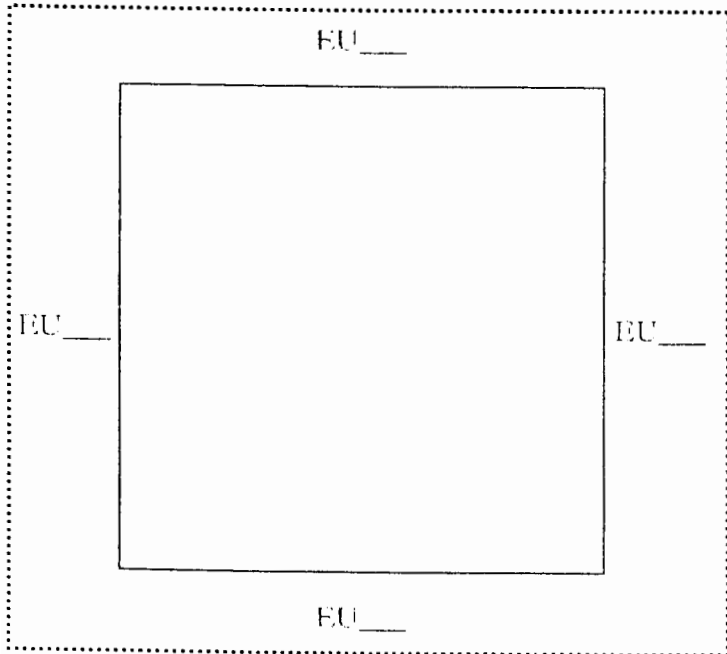
Deposit / Type overburden / sedimentSoil type silty clay loam / silty clay Munsell/Color 10YR 3/3; 10YR 3/4

Drawings \_\_\_\_\_

Contents 7 ceramica

Photo/Digital \_\_\_\_\_

## Description/Sketch (with measurements):



This was a cleaning lot that contains the ceramic found after the trench wall on the south side of EU = H & I collapsed.

The derumbe was  $\approx 1.8$  m long and 8" wide. It went almost to the base of the trench.

Note refs

20

## PAREP 2009 LOT FORM

Excavator 17Date 22 June 2009Op/SubOp/Lot: 10/25/22Ex. Unit GSize (NxEx) 1x1Site: S-007Str 15Initial Lot? noPrev. lot 19Next lot -BGS: 70-113cmInitial elev.: NW 996.63 NE 996.64 SW 996.66 SE 996.64Final elev.: NW 996.2 NE 996.31 SW 996.21 SE 996.36Reference corner: SE N 92 E -134

Deposit / Type

OverburdensedimentSoil type clay w/ gitty/pebbly inclusionsMunsell/Color 10YR 3/4

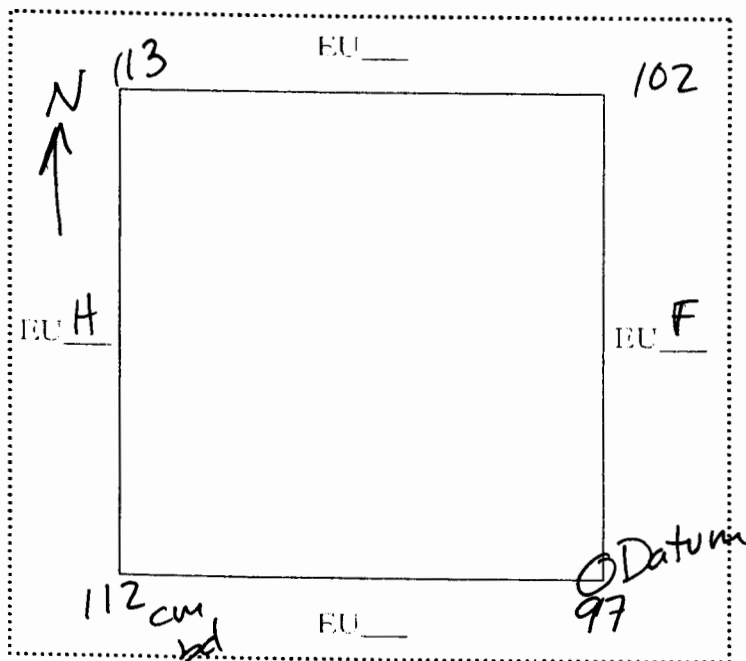
Drawings

Contents

11 ceramics2 peridermal1 obsidian3 toba

Photo/Digital

Description/Sketch (with measurements):



The purpose of this lot is to investigate the stratigraphy associated with Str. 15.

Note refs

21