
Four Valleys Archive

Anthropology

2009

EPV Op. 14-01 Lot Forms 2009

Chelsey Rhudy

Follow this and additional works at: <https://digital.kenyon.edu/honduras>



Part of the Archaeological Anthropology Commons

Recommended Citation

Rhudy, Chelsey, "EPV Op. 14-01 Lot Forms 2009" (2009). *Four Valleys Archive*. Paper 96661.
<https://digital.kenyon.edu/honduras/96661>

This Lot Card is brought to you for free and open access by the Anthropology at Digital Kenyon: Research, Scholarship, and Creative Exchange. It has been accepted for inclusion in Four Valleys Archive by an authorized administrator of Digital Kenyon: Research, Scholarship, and Creative Exchange. For more information, please contact noltj@kenyon.edu.

PAREP 2008 LOT FORM

Excavator L/S

Date 06-20-09

Op/SubOp/Lot: 14/01/01

Ex. Unit A

Size (NxL) 1x1

Site: S-036

Str 01

Initial Lot? YES

Prev. lot /

Next lot

BGS: 0-20 cm

Initial elev.: NW 982.85 NE 982.86 SW 983.03 SE 982.95

Final elev.: NW 982.70 NE 982.70 SW 982.74 SE 982.74

Reference corner: SW

N 1391.99

E -277.00

Deposit / Type OVERBURDEN

/ TUMBLE

Soil type HUMAS

Munsell/Color DARK BROWN

Drawings 0


Contents CHERT-45

Photo/Digital 1

CERAMICS-33

ORSIDIAN-3

Description/Sketch (with measurements):



* CHARCOAL FOUND AT 17CM ON SW CORNER

- LOT LOCATED AT NORTHERN END OF STR. 1 AT END OF SLOPE OF HILL, PLACED \approx TO MEDIAN LINE AT 1X1 METER DIMENSIONS

* FOUR ROCKS REMOVED

Note refs

PAREP 2009 LOT FORM

Excavator _____

Date _____

Op/SubOp/Lot: 014/01/02

Ex. Unit _____

Size (NxEx) _____

Site: _____

Str _____

Initial Lot? _____

Prev. lot _____

Next lot _____

BGS: _____

Initial elev.: NW _____ NE _____ SW _____ SE _____

Final elev.: NW _____ NE _____ SW _____ SE _____

Reference corner : _____

N _____

E _____

Deposit / Type _____ / _____

Soil type _____

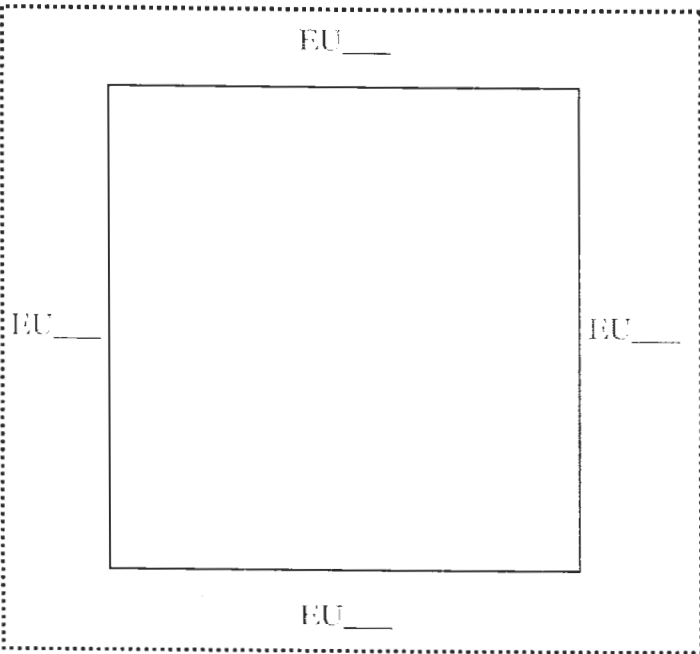
Munsell/Color _____

Drawings _____

Contents _____

Photo/Digital _____

Description/Sketch (with measurements):



*-Lot Never Excavated -
Skipped Number*

Note refs _____

PAREP 2009 LOT FORM

Excavator 45

Date 6-22-09

Op/SubOp/Lot: 14/01/03

Ex. Unit C

Size (NxEx) 1x1

Site: S-036

Str 01

Initial Lot? YES

Prev. lot ✓

Next lot _____

BGS: 0-80

Initial elev.: NW 983.05 NE 982.86 SW 983.25 SE 983.26

Final elev.: NW 982.75 NE 982.75 SW 982.46 SE 982.46

Reference corner: SW

N 1391.00

E -278.00

Deposit / Type OVERBURDEN / TUMBLE

Soil type HUMAS

Munsell/Color DARK BROWN

Drawings YES

Contents CHERT-3

POTTERY-4

POTTERY-3

Photo/Digital YES

CHARCOAL-6

GLASSIAN-1

CHERT-44

Description/Sketch (with measurements):



- LOT LOCATED AT SW END OF LOT 1 AT BEGINNING OF DESCENT (SLOPE) 1X1 METER, DIRECTION CHANGED TO PLACE TRENCH AT MEDIUM LINE OF STR 1.

- LOT STOPPED AT 50cm DUE TO SOIL CHANGE

Note refs INITIAL SKETCH ↑, SEVERAL LAYERS OF ROCK REMOVED TO FIND OUTER BACK WALL

PAREP 2009 LOT FORM

Excavator 45

Date 6-23-09

Op/SubOp/Lot: 14/01/04

Ex. Unit D

Size (NxEx) 1x1

Site: S036

Str 01

Initial Lot? YES

Prev. lot —

Next lot —

BGS: 0-80 cm

Initial elev.: NW 983.25 NE 983.26 SW 983.59 SE 983.52

Final elev.: NW 982.80 NE 982.80 SW 982.80 SE 982.80

Reference corner: SW

N 1391.00

E -278.00

Deposit / Type OVERBURDEN / TUMBLE

Soil type AUMAS

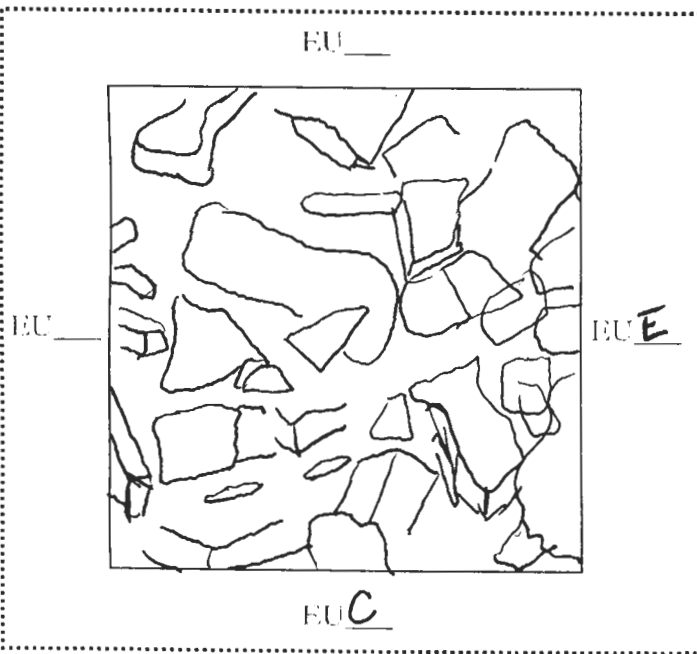
Munsell/Color DARK BROWN

Drawings —

Contents POTTERY - 2 | POTTERY - 26

Photo/Digital ✓

Description/Sketch (with measurements):



- WAS EXTENDED DOWN TO 100 CM TO TRY TO FIND EXISTENCE OF A BACK WALL FOR STR 1.
- POSSIBLE FLOOR OR WALL EXTENSION AT 50 cm, REMOVED TO LEVEL UNIT WITH "C" = EXISTS IN UNIT "E"

ote refs —

PAREP 2009 LOT FORM

Excavator 45

Date 06-24-09

Jp/SubOp/Lot: 14/01/05

Ex. Unit E

Size (NxEx) 1x1

Site: S-036

Str 01

Initial Lot? YES Prev. lot ✓ Next lot _____ BGS: 0-80

Initial elev.: NW 983.58 NE 983.25 SW 983.23 SE 983.59

Final elev.: NW 982.80 NE 982.78 SW 982.80 SE 982.80

Reference corner: SE N 1390.02 E -278.02

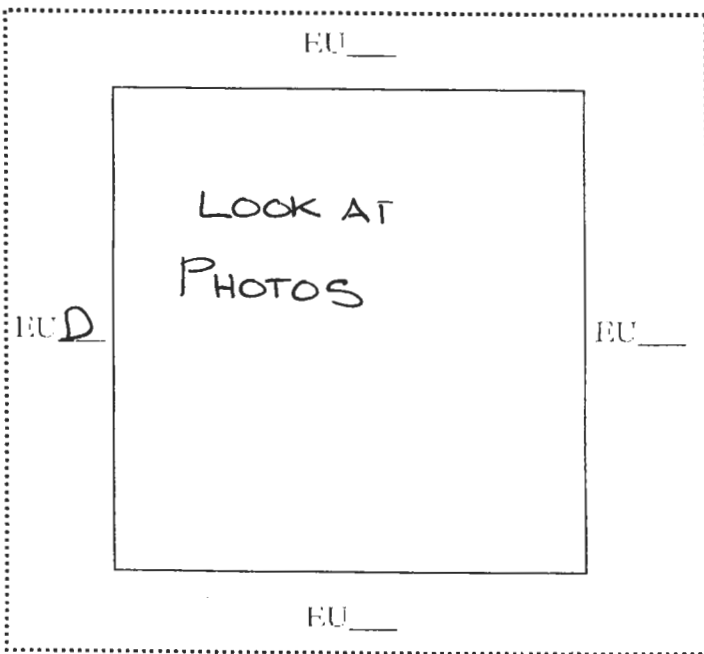
Deposit / Type OVERBURDEN / TUMBLE

Soil type MUMAS Munsell/Color DARK BROWN

Drawings _____ Contents CHERT-43 BONE-5 (ANIMAL)

Photo/Digital ✓ POTTERY-61
BAZAARDUNE-10
OBSIDIAN-1

Description/Sketch (with measurements):



- UNIT CREATED TO CONFIRM EXISTENCE OF WALL DISCOVERED
- UNIT LOCATED ADJACENT TO UNIT "D", LEVELLED ACCORDING TO "D" DEPTH DIMENSIONS

Note refs _____

Op/SubOp/Lot: 14/01/06

Ex. Unit F

Size (NxEx) 1x1

Site: S-036

Str 01

Initial Lot? YES

Prev. lot

Next lot

BGS: 0-80

Initial elev.: NW 983.63 NE 983.72 SW 983.41 SE 983.39

Final elev.: NW 982.76 NE 982.81 SW 983.41 SE 982.71

Reference corner: SW

N 1386.06

E -277.97

Deposit / Type OVERBURDEN / FILL

Soil type HUMAS

Munsell/Color DARK BROWN

Drawings

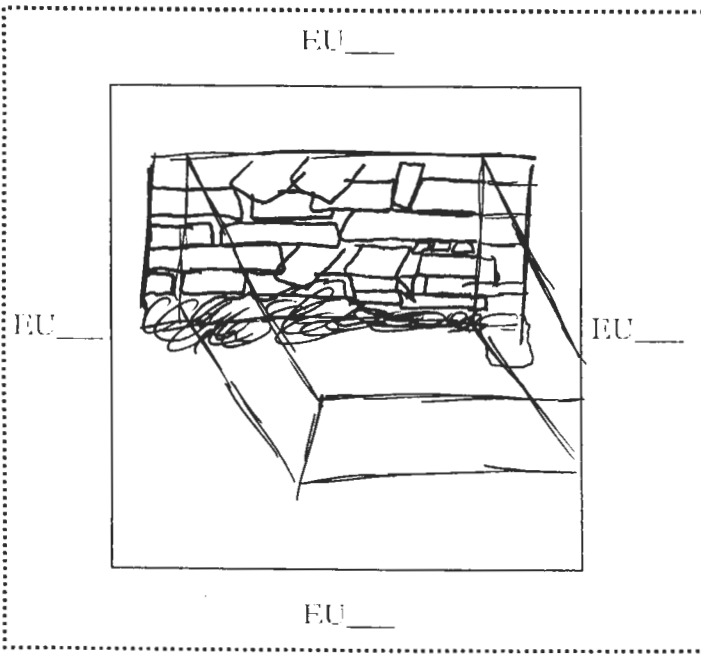
Contents CHERT-6

Photo/Digital P

BAJAREQUE-1

POTTERY-4

Description/Sketch (with measurements):



- UNIT LOCATED ON SOUTHERN END OF STR 1. ON TOP PART OF SLOPE, CLOSEST TO THE LOOTERS' PIT.
- UNIT STARTED INITIALLY AFTER "E", BUT STOPPED AS BELL INFORMED ME THAT I NEEDED TO BEGIN AT BOTTOM OF SLOPE
- REOPENED AFTER "G" EXCAVATED
- EXTENDED A HALF A METER NORTH AND W/E AS LARGE FILL STONES REMOVED COLLAPSED WALLS
- SUMMIT WALL FAND, 7-8 COURSES, FLOOR CONTINUED TO BASE WALL,

Note refs

PAREP 2009 LOT FORM

Excavator 45

Date 06-26-09

Op/SubOp/Lot: 14/01/07

Ex. Unit G

Size (NxEx) 1x1

Site: S-036

Str 01

Initial Lot? YES

Prev. lot

Next lot

BGS: 0-80 cm

Initial elev.: NW 983.41 NE 983.39 SW 983.17 SE 983.14

Final elev.: NW 982.94 NE 983.01 SW 983.04 SE 983.04

Reference corner: NW

N 1384.99

E -277.99

Deposit / Type OVERBURDEN / TUMBLE

Soil type HUMAS Munsell/Color DARK BROWN

Drawings

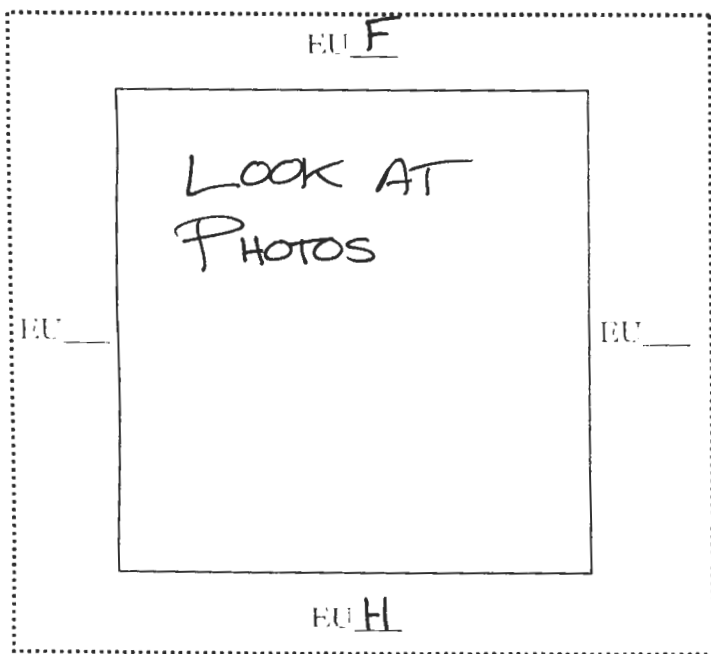
Contents OBSIDIAN-1

Photo/Digital

CHERT-8

CERAMIC-7

Description/Sketch (with measurements):



- UNIT LOCATED BETWEEN "F" AND "H" ON THE DOWN SLOPE OF STR 1 ON THE SOUTHERN SIDE
- TERRACE FLOOR "AQUAMAN" DISCOVERED AT ~40cm AND CONTINUED FROM "H" INTO "F"

Note refs

PAREP 2009 LOT FORM

Excavator 45

Date 06-26-09

Op/SubOp/Lot: 14/01/08

Ex. Unit H

Size (NxEx) 1x1

Site: S-036

Str 01

Initial Lot? YES

Prev. lot /

Next lot

BGS: 0-40

Initial elev.: NW 983.17 NE 983.14 SW 983.03 SE 983.00

Final elev.: NW 982.64 NE 982.64 SW 982.80 SE 982.80

Reference corner: NW

N 1384.99

E -277.99

Deposit / Type OVERBURDEN

TUMBLE

Soil type HUMAS

Munsell/Color DARK BROWN

Drawings -

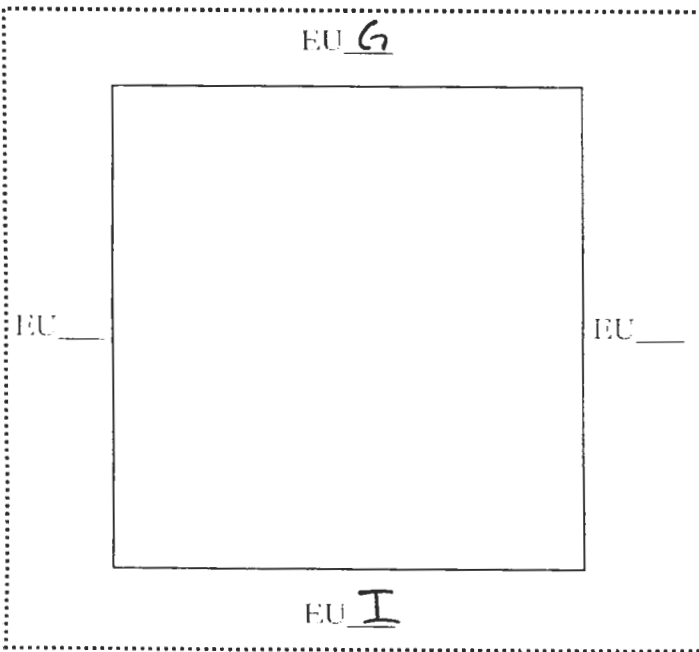
Contents OBSIDIAN-1

Photo/Digital Y

CERAMIC-57

CHERT-42

Description/Sketch (with measurements):



- LOT LOCATED BETWEEN "G" AND "I"
 - TERRACE FLOOR LOCATED NORTHERLY
 OF 1st WALL IN "I" (SPIDERMAN),
 EXTENDS INTO "G"

Note refs

PAREP 2009 LOT FORM

Excavator 45

Date 06-25-09

Op/SubOp/Lot: 14/01/09

Ex. Unit I

Size (NxEx) 1x1

Site: S-036

Str 01

Initial Lot? YES

Prev. lot

Next lot

BGS: 0-50

Initial elev.: NW 983.03 NE 983.00 SW 982.95 SE 982.96

Final elev.: NW 982.67 NE 982.67 SW 982.66 SE 982.66

Reference corner: NW

N 1384.02

E -277.97

Deposit / Type OVERBURDEN

TUMBLE

Soil type HUMAS

Munsell/Color DARK BROWN

Drawings

Contents CERAMIC- 68

Photo/Digital

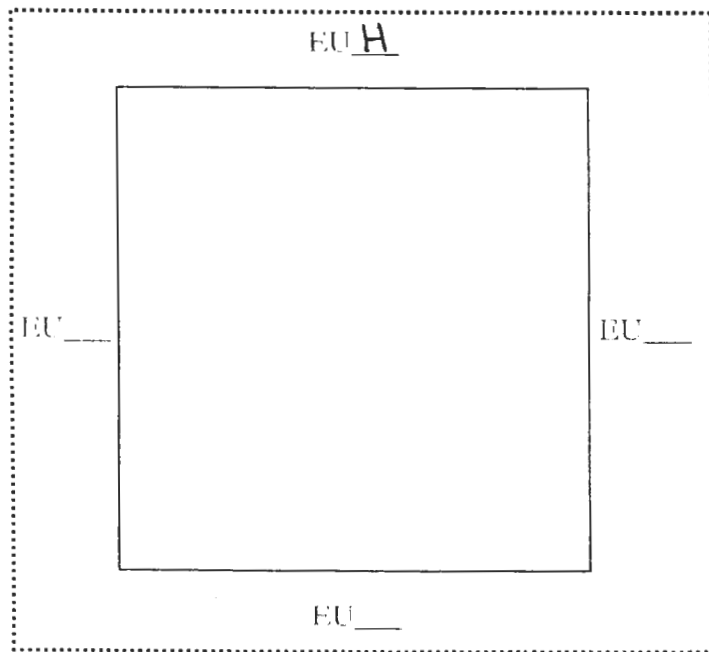
CHERT- 59

BAVAQUE- 6

OBSIDIAN- 4

Description/Sketch (with measurements):

"I" = LOCATED BELOW "H" AT THE END OF THE HILL SLOPE.



- BASAL WALL LOCATED AT BORDER OF "H", 2 COURSES, TOP LAYER DOWN SLANTING

Note refs

Op/SubOp/Lot: 14/01/10

Ex. Unit J

Size (NxEx) 1x1

Site: S-036

Str 01

Initial Lot? YES

Prev. lot /

Next lot

BGS: 0-40cm

Initial elev.: NW 983.16 NE 983.26 SW 983.17 SE 983.03

Final elev.: NW 982.83 NE 982.79 SW 982.65 SE 982.35

Reference corner: NE

N 1387.00

E 282.11

Deposit / Type OVERBURDEN

TUMBLE

Soil type HUMAS

Munsell/Color DARK BROWN

Drawings A

Contents CHERT - 22

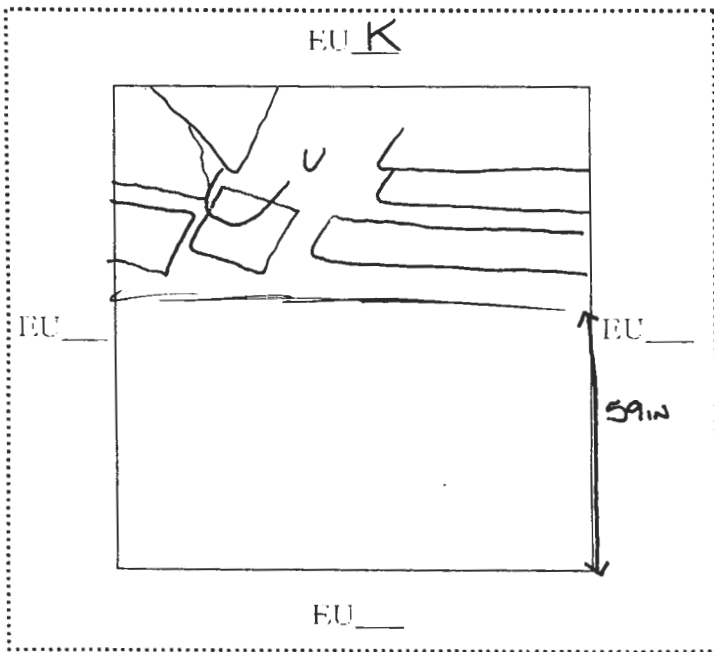
Photo/Digital A

CERAMIC - 32

OBSIDIAN - 3

BARBECUE - 43

Description/Sketch (with measurements):



- "J" IS LOCATED AT THE BOTTOM OF THE WESTERN SIDE OF STR 1.
- TERRACE WALL ALIGNS BORDER WITH "K" (CAPTAIN AMERICA)
- CONSISTS OF 1-2 COURSES

PAREP 2009 LOT FORM

Excavator 45

Date 06-28-09

Op/SubOp/Lot: 14/01/12

Ex. Unit K

Size (NxEx) 1x1

Site: S-036

Str 01

Initial Lot? YES

Prev. lot

Next lot

BGS: 0-80

Initial elev.: NW 983.36 NE 983.65 SW 983.03 SE 983.75

Final elev.: NW 983.17 NE 983.07 SW 983.12 SE 983.07

Reference corner: NE

N 1388.5

E -281.05

Deposit / Type OVERBURDEN

TUMBLE

Soil type HUMAS

Munsell/Color DARK BROWN

Drawings

Contents POTTERY - 116 CHERT - 11

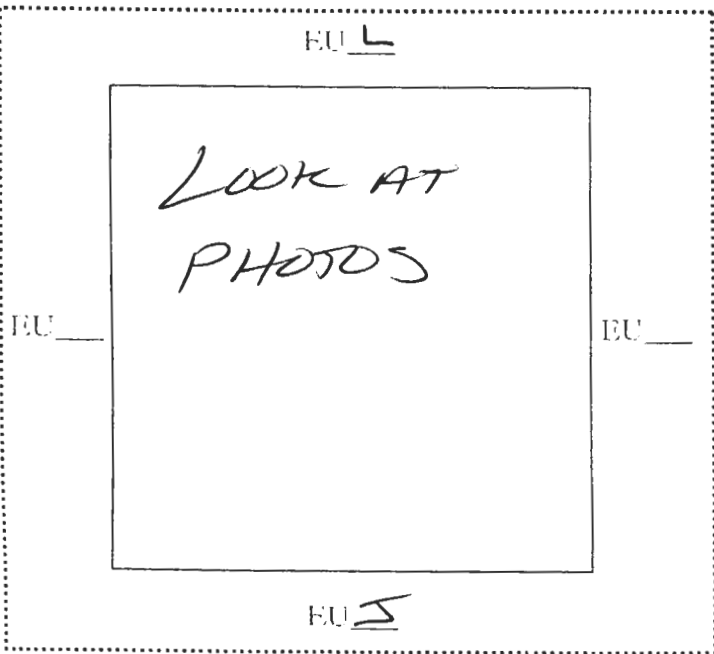
Photo/Digital

BASALGUE - 3 OBSSIDIAN - 1

MANO - 2 QUARTZ - 1

GRANDSTONES - 1

Description/Sketch (with measurements):



- THIS UNIT CONTAINS A ^(W) ~~(S)~~ SIDE BASAL WALL CONSISTING OF 7-8 COURSES. (WANDERWOMAN)
- WALL ENCLOSED AROUND LARGE AMOUNTS OF CLAY SOIL
- LARGE PIECES OF POTTERY WERE EXTRACTED FROM 50cm DOWN WITH 2 MANOS AND 1 GRANDSTONE
- FLOOR LEADING FROM FIRST TERRACE WALL TO SUMMIT WALL (GREEN LANTERN), STENES ARRANGED HORIZONTALLY

ite refs