
Four Valleys Archive

Anthropology

2009

EPV Op. 14-06 Lot Forms 2009

Catalina Lopez

Follow this and additional works at: <https://digital.kenyon.edu/honduras>



Part of the Archaeological Anthropology Commons

Recommended Citation

Lopez, Catalina, "EPV Op. 14-06 Lot Forms 2009" (2009). *Four Valleys Archive*. Paper 96666.
<https://digital.kenyon.edu/honduras/96666>

This Lot Card is brought to you for free and open access by the Anthropology at Digital Kenyon: Research, Scholarship, and Creative Exchange. It has been accepted for inclusion in Four Valleys Archive by an authorized administrator of Digital Kenyon: Research, Scholarship, and Creative Exchange. For more information, please contact noltj@kenyon.edu.

PAREP 2009 LOT FORM

Excavator 39

Date 20 Jun 2009

Op/SubOp/Lot: 14/06/01

Ex. Unit A

Size (NxL) 1x1m

Site: 38

Str 4

Initial Lot? Y

Prev. lot —

Next lot 02

BGS: 0-18 cm

Initial elev.: NW 985.34 NE 985.26 SW 985.32 SE 985.25

Final elev.: NW 985.17 NE 985.17 SW 985.13 SE 985.17

Reference corner: 985.34 (SW) N 1399 E -202

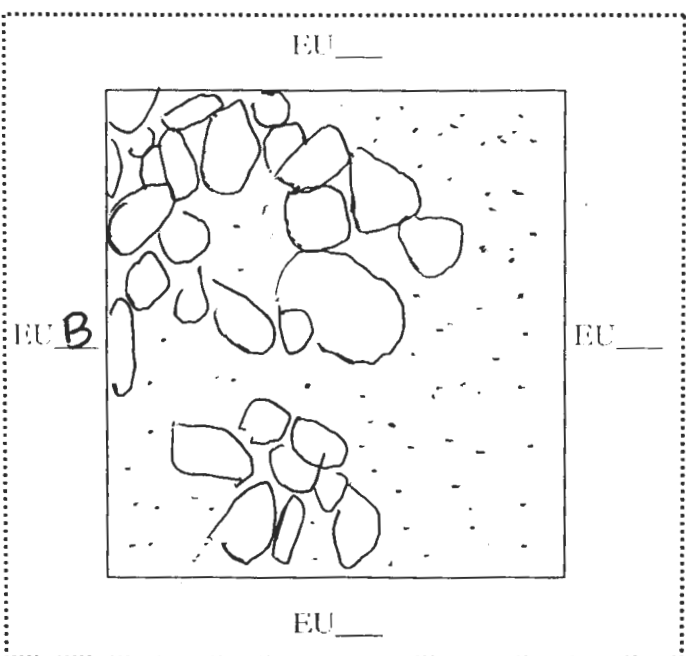
Deposit / Type overburden / tumble

Soil type humus Munsell/Color dk. brown

Drawings _____ Contents cerámica (1)

Photo/Digital _____

Description/Sketch (with measurements):



Note refs 01, 02, 05

PAREP 2009 LOT FORM

Excavator 39

Date 20 Jun 2009

p/SubOp/Lot: 14/06/02

Ex. Unit A

Size (NxE) 1 x 1 m

Site: 38

Str 4

Initial Lot? N

Prev. lot 01

Next lot 08

BGS: 18-29 cm

Initial elev.: NW 985.17 NE 985.17 SW 985.13 SE 985.34

Final elev.: NW 985.08 NE 985.05 SW 985.09 SE 985.07

Reference corner: 985.34 (sw)

N 1399

E -202

Deposit / Type overburden

sediment, tumble, floor

Soil type _____

Munsell/Color drk brown

Drawings _____

Contents obsidiana (1)

cerámica (11)

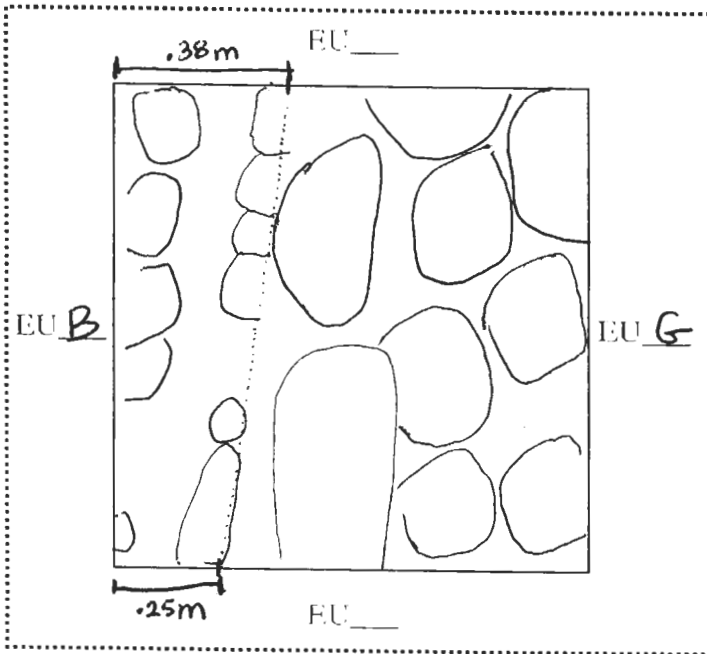
Photo/Digital _____

bajareque (2)

pedernal (3)

(17) total

Description/Sketch (with measurements):



note: the terrace I initially described in my field notes turned out to be nothing. not architectural. Rocks were too small, it was tumble.

ote refs 01, 02, 05

PAREP 2009 LOT FORM

Excavator 39

Date 22 junio 2009

Op/SubOp/Lot: 14/06/03

Ex. Unit B

Size (NxEx) 1x1m

Site: 38

Str 4

Initial Lot? Y Prev. lot — Next lot 09 BGS: 0-19cm

Initial elev.: NW	⁵ <u>985.43</u>	NE	³ <u>985.32</u>	SW	⁶ <u>985.40</u>	SE	⁴ <u>985.34</u>
-------------------	----------------------------	----	----------------------------	----	----------------------------	----	----------------------------

Final elev.: NW	<u>985.29</u>	NE	<u>985.24</u>	SW	<u>985.35</u>	SE	<u>985.25</u>
-----------------	---------------	----	---------------	----	---------------	----	---------------

Reference corner : 985.43 (NW) N 1379 E -203

Deposit / Type overburden / tumble

Soil type humus Munsell/Color dk brown

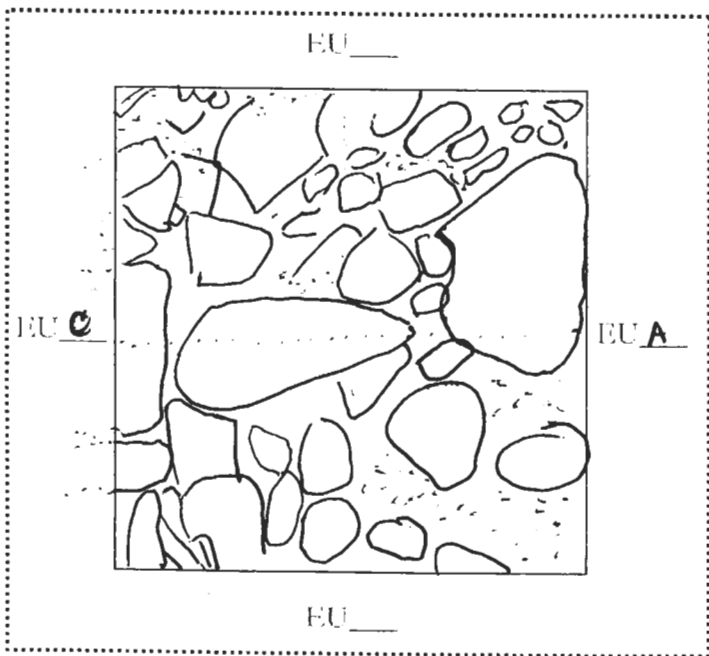
Drawings _____ Contents obsidiana (1)

Photo/Digital _____ toba (3)

cerámica (2)

6 total

Description/Sketch (with measurements):



Note refs 03, 04, 05

closed

PAREP 2009 LOT FORM

Excavator 39

Date 29 ~~22~~ junio 2009

Op/SubOp/Lot: 14/06/04

Ex. Unit C

Size (NxEx) 1x1m

Site: 38

Str 4

Initial Lot? Y Prev. lot — Next lot — BGS: 0-13 cm

Initial elev.: NW ⁷ 985.39 NE ⁵ 985.43 SW ⁸ 985.39 SE ⁶ 985.40

Final elev.: NW ⁻¹⁰ 985.33 NE ⁻¹³ 985.30 SW ⁻⁰ 985.39 SE ⁻¹⁰ 985.33

Reference corner: 985.43 (NE) N 1399 E -203

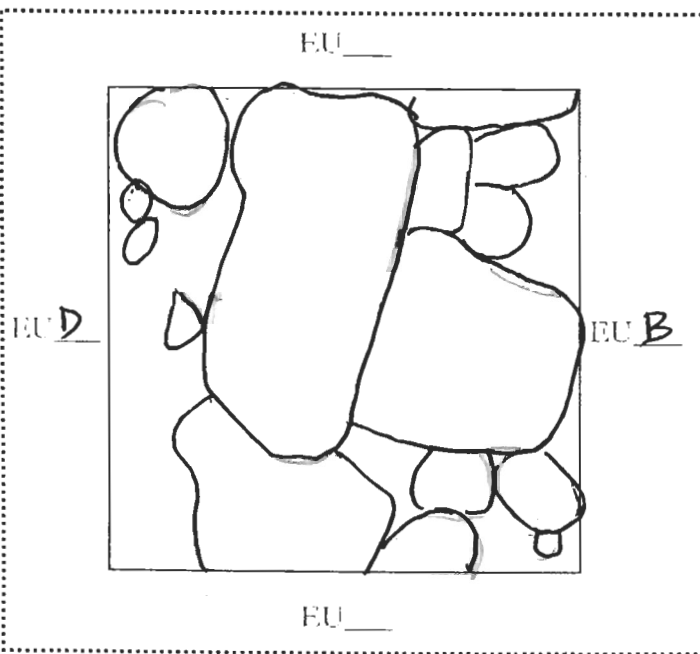
Deposit / Type overburden / tumble

Soil type humus Munsell/Color drk. brown

Drawings — Contents ceramics (?)

Photo/Digital — pedernal (?)

Description/Sketch (with measurements):



sw corner: same initial and final 2, b/c of a rock in that corner that was not removed.

Note refs 03, 04, 11

PAREP 2009 LOT FORM

Excavator 39

Date 23 junio 2009

Op/SubOp/Lot: 14/06/05

Ex. Unit G

Size (NxEx) 1 x 1 m

Site: 38

Str 4

Initial Lot? Y Prev. lot N Next lot 06 BGS: 0-28 cm

Initial elev.: NW	<u>985.26</u>	NE	<u>985.21</u>	SW	<u>985.25</u>	SE	<u>985.21</u>
-------------------	---------------	----	---------------	----	---------------	----	---------------

Final elev.: NW	<u>985.03</u>	NE	<u>985.06</u>	SW	<u>985.07</u>	SE	<u>985.02</u>
-----------------	---------------	----	---------------	----	---------------	----	---------------

Reference corner: 985.26 (NW) N 1400 E -201

Deposit / Type overburden / sediment

Soil type humus Munsell/Color drk brown

Drawings _____ Contents cerámica (12)

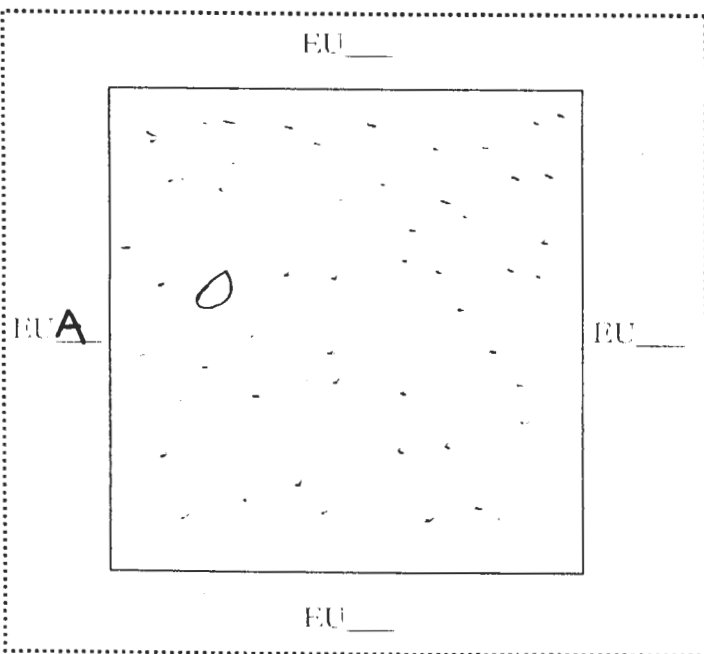
Photo/Digital _____ pedernal (1)

bajareque (3)

obsidiana (1)

17 total

Description/Sketch (with measurements):



no features.

Note refs 05, 06

PAREP 2009 LOT FORM

Excavator 39

Date 23 junio 2009

Op/SubOp/Lot: 14|06|06

Ex. Unit G

Size (NxEx) 1x1m

Site: 38

Str 4

Initial Lot? N

Prev. lot 05

Next lot 07

BGS: 24-32 cm

Initial elev.: NW 985.03 NE 985.06 SW 985.07 SE 985.02

Final elev.: NW 984.96 NE 984.97 SW 984.94 SE 985.02

Reference corner: 985.26 (NW) #1 N 1400 E 201

Deposit / Type overburden / sediment

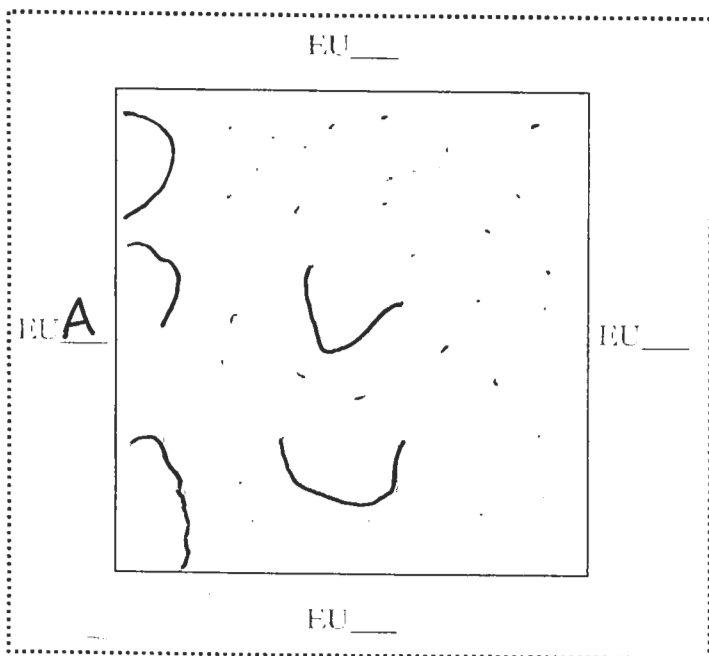
Soil type loamy clay Munsell/Color dark brown

Drawings _____ Contents cerámica (13)

Photo/Digital _____ bayareque (22)

(35) total

Description/Sketch (with measurements):



Note refs 06

PAREP 2009 LOT FORM

Excavator 39

Date 23 junio 2009

Op/SubOp/Lot: 14/06/07

Ex. Unit G

Size (NxEx) 1x1 m

Site: 38

Str 4

Initial Lot? N

Prev. lot 06

Next lot —

BGS: 33-34 cm

Initial elev.: NW 984.73 NE 984.74 SW 984.71 SE 985.02

Final elev.: NW 984.94 NE 984.95 SW 984.94 SE 984.95

Reference corner: 985.26

N 1400

E -201

Deposit / Type overburden

sediment

Soil type loamy clay

Munsell/Color dk brown

Drawings —

Contents cerámica (6)

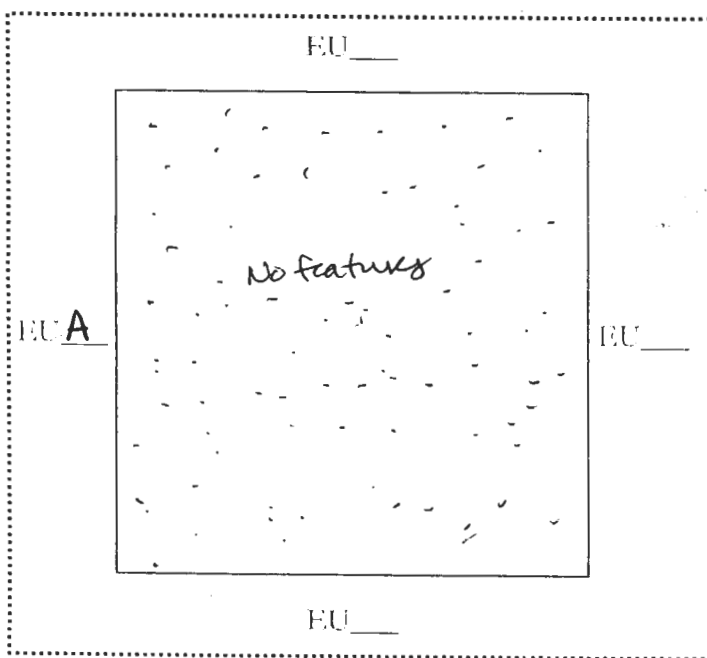
Photo/Digital —

figurina de cerámica (1)

bazareque (1)

(8) Total

Description/Sketch (with measurements):



Reached yellow clay at 34 cm BGS in the SE corner, so only excavated enough to unearth the clay. Will not go down 40 cm BGS as originally planned for the next lot 14/06/08

One of my ceramic pieces was part of a figurine. It included abdomen and upper left leg. Right leg was missing, but where it once was attached left an imprint.

Note refs 06

PAREP 2009 LOT FORM

Excavator 39

Date 23 Junio 2009

Op/SubOp/Lot: 14/06/08

Ex. Unit A

Size (NxEx) 1x1m

Site: 38

Str 4

Initial Lot? N

Prev. lot 02

Next lot _____

BGS: 30-35 cm

Initial elev.: NW 985.17 NE 985.17 SW 985.13 SE 985.34

Final elev.: NW 985.03 NE 984.99 SW 985.05 SE 985.09

Reference corner: 985.34 (sw) N 1399 E -202

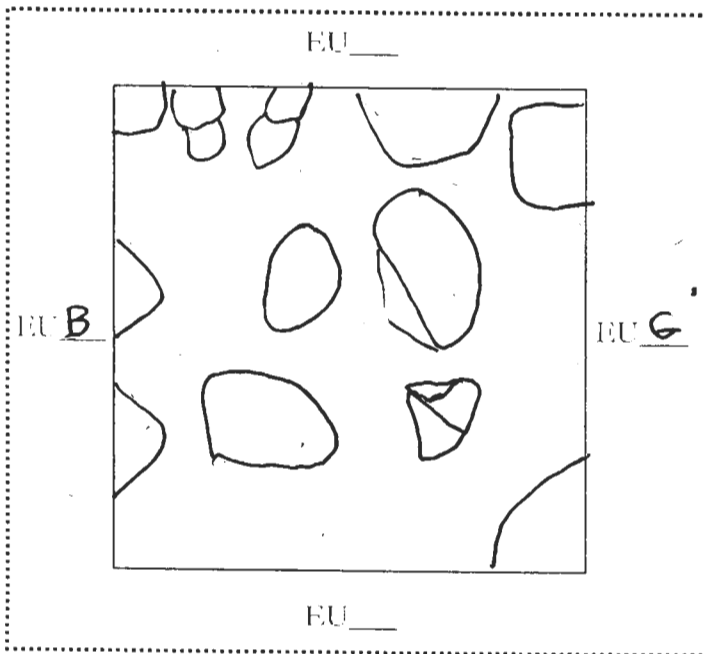
Deposit / Type Architectural / tumble, cobble floor

Soil type loamy clay Munsell/Color dkk brown

Drawings _____ Contents artifacts found

Photo/Digital _____

Description/Sketch (with measurements):



Note refs 07

PAREP 2009 LOT FORM

Excavator 39

Date 24 junio 2009

Op/SubOp/Lot: 14/06/09

Ex. Unit B

Size (NxEx) 1x1 m

Site: 38

Str 4

Initial Lot? N

Prev. lot 03

Next lot _____

BGS: 20-29cm

Initial elev.: NW 985.29 NE 985.24 SW 985.35 SE 985.25

Final elev.: NW 985.29 NE 985.14 SW 985.32 SE 985.24

Reference corner: 985.43 NW (5) N 1399 E -203

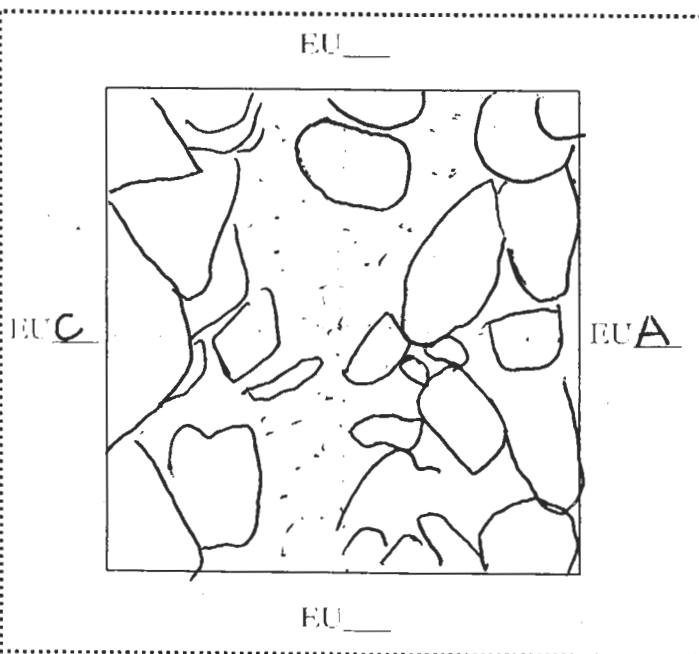
Deposit / Type overburden / tumble

Soil type loamy clay Munsell/Color drk brown

Drawings _____ Contents bajareque (1)

Photo/Digital _____

Description/Sketch (with measurements):



note: the NW initial elevation and final elevation are the same, since there was a rock in that corner that was not removed.

these rocks are unevenly placed.

Note refs 07

PAREP 2009 LOT FORM

Excavator 39

Date 24 junio 2009

Op/SubOp/Lot: 14/06/10

Ex. Unit F

Size (NxEx) 1x1m

Site: 38

Str 4

Initial Lot? Y

Prev. lot —

Next lot 11

BGS: 0-26cm

Initial elev.: NW	¹³ <u>985.04</u>	NE	¹¹ <u>985.18</u>	SW	¹⁴ <u>985.04</u>	SE	¹² <u>985.25</u>
-------------------	-----------------------------	----	-----------------------------	----	-----------------------------	----	-----------------------------

Final elev.: NW	⁻²⁶ <u>984.99</u>	NE	⁻²² <u>985.03</u>	SW	⁻²¹⁵ <u>985.04</u>	SE	⁻¹³ <u>985.12</u>
-----------------	------------------------------	----	------------------------------	----	-------------------------------	----	------------------------------

Reference corner: 985.25 SE (#12) N 1398 E -206

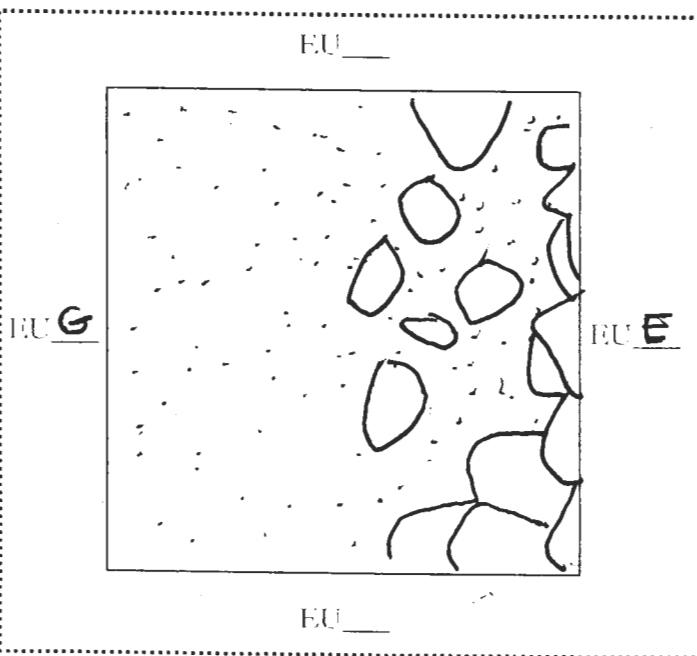
Deposit / Type overburden / humus

Soil type humus Munsell/Color dark brown

Drawings _____ Contents cerámica (2)

Photo/Digital _____

Description/Sketch (with measurements):



! initial (Z) obtained from pg.3 of field notes.
Z = elevation

Note refs 07,08

PAREP 2009 LOT FORM

Excavator 39

Date 24 junio 2009

Op/SubOp/Lot: 14/06/11

Ex. Unit F

Size (NxEx) 1x1m

Site: 38

Str 4

Initial Lot? N

Prev. lot 10

Next lot 13

BGS: 27-33 cm

Initial elev.: NW 984.99 NE 985.03 SW 985.04 SE 985.25

Final elev.: NW 984.92 NE 985.02 SW 984.93 SE 985.12

Reference corner: 985.25 SE (#12) N 1398 E -206

Deposit / Type overburden / tumble

Soil type loamy clay Munsell/Color drk brown

Drawings _____

Contents pedernal (3)

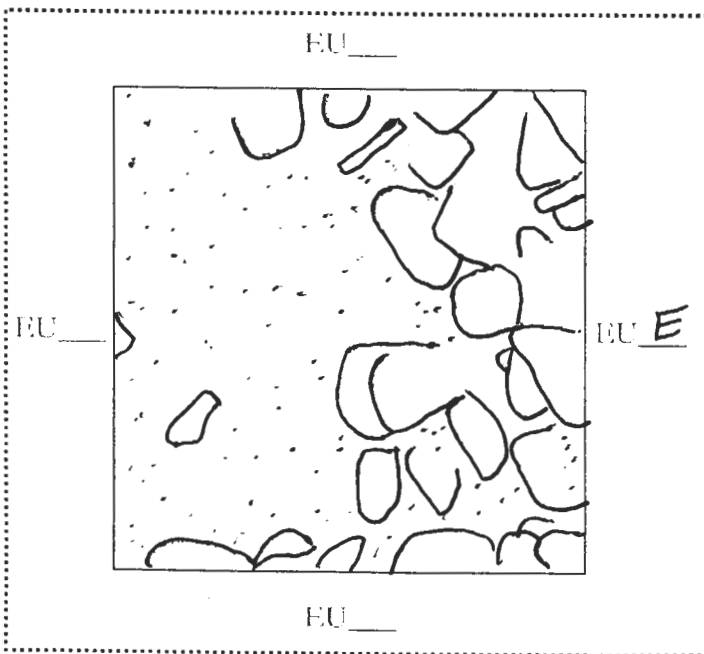
Photo/Digital _____

cerámica (3) (2 piezas y 1 aguja)

bajareque (6)

(12) total

Description/Sketch (with measurements):



tumble

Note refs 07, 08, 09

PAREP 2009 LOT FORM

Excavator 39

Date 24 junio 2009

Op/SubOp/Lot: 14/06/12

Ex. Unit E

Size (NxE) 1x1m

Site: 38

Str 4

Initial Lot? Y Prev. lot — Next lot 15 BGS: 0-27 cm

Initial elev.: NW	¹¹ <u>985.18</u>	NE	⁹ <u>985.30</u>	SW	¹² <u>985.25</u>	SE	¹⁰ <u>985.30</u>
-------------------	-----------------------------	----	----------------------------	----	-----------------------------	----	-----------------------------

Final elev.: NW	⁻²⁷ <u>985.03</u>	NE	⁻²⁷ <u>985.03</u>	SW	⁻¹⁴ <u>985.16</u>	SE	⁻²⁵⁵ <u>985.05</u>
-----------------	------------------------------	----	------------------------------	----	------------------------------	----	-------------------------------

Reference corner: 985.30 NE (#9) N 1399 E -207

Deposit / Type overburden / tumble

Soil type loamy clay Munsell/Color dark brown

Drawings _____ Contents bajareque (3)

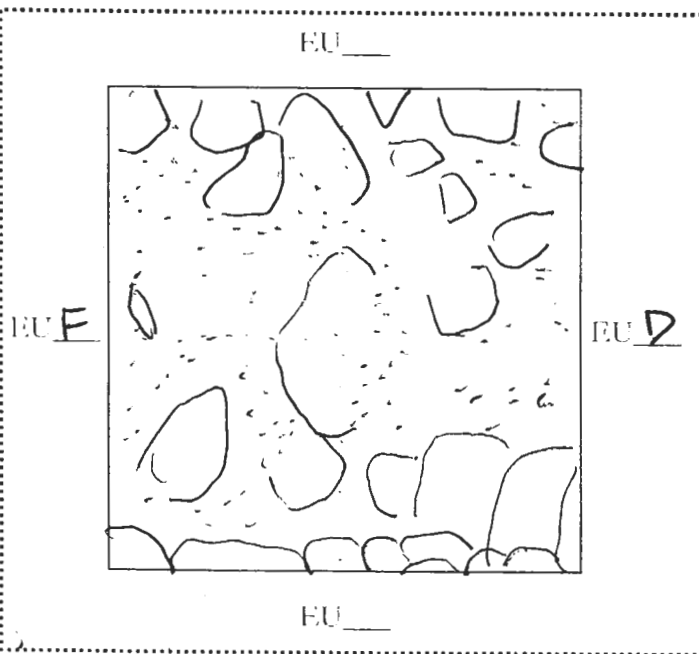
Photo/Digital _____ pedernal (1)

cerámica (2)

mueta (1)

(7) total

Description/Sketch (with measurements):



2 (initial) obtained from field notes, pg 3.

Note refs 07, 08, 10

PAREP 2009 LOT FORM

Excavator 39

Date 25 junio 2009

Op/SubOp/Lot: 14/06/13

Ex. Unit F

Size (NxEx) 1x1m

Site: 38

Str 4

Initial Lot? N

Prev. lot 11

Next lot 14

BGS: 34-43 cm

Initial elev.: NW 984.92 NE 985.02 SW 984.93 SE 985.12

Final elev.: NW 984.84 NE 984.86 SW 984.82 SE 984.83

Reference corner: 985.25 SE #12 N 1398 E -206

Deposit / Type overburden / tumble

Soil type loamy clay Munsell/Color drk. brown

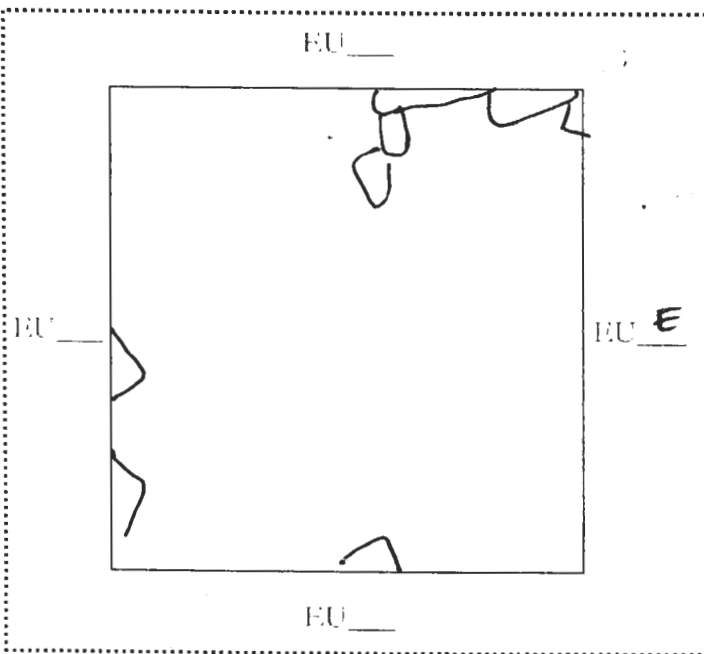
Drawings _____ Contents pedernal (5)

Photo/Digital _____ bajareque (9)

obsidiana (1)

cerámica (20)

Description/Sketch (with measurements):



no features.

Note refs 08

PAREP 2009 LOT FORM

Excavator 39

Date 25 junio 2009

Op/SubOp/Lot: 14/06/14

Ex. Unit F

Size (NxEx) 1x1m

Site: 38

Str 4

Initial Lot? N

Prev. lot 13

Next lot —

BGS: 44-49.5cm

Initial elev.: NW 984.84 NE 984.86 SW 984.82 SE 984.83

Final elev.: NW 984.^{.49}76 NE 984.^{.46}79 SW 984.^{.48}77 SE 984.^{.495}76

Reference corner: 985.25 SE #12 N 1398 E -206

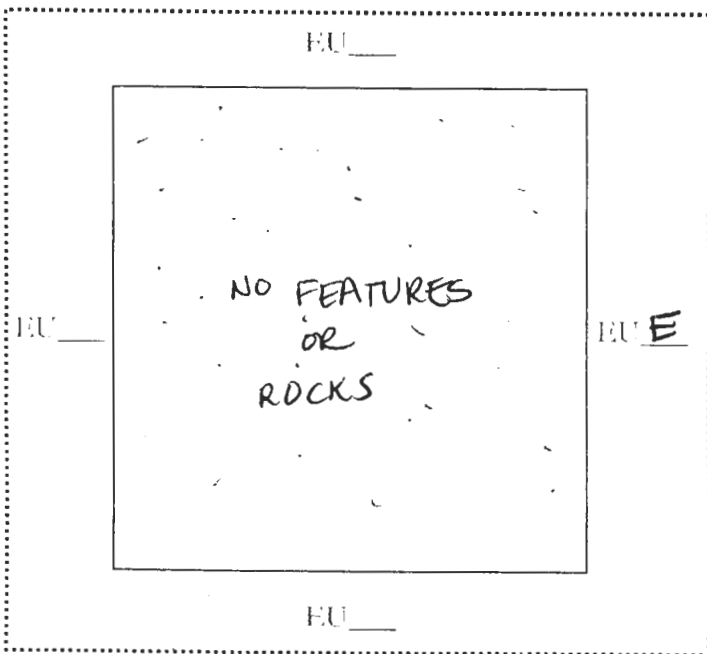
Deposit / Type overburden / sediment

Soil type loamy clay Munsell/Color 7.5YR 2/1.5 dk brown

Drawings _____ Contents obsidiana (5)

Photo/Digital _____ pedernal (5)
bajareque (2)
cerámica (19)

Description/Sketch (with measurements):



at 49.5 cm BGS, exposed yellow clay, but the actual lot (44cm - 49.5cm BGS) was dk brown soil, moist, with a higher clay content than the lot(s) above.

2 pieces of preclassic pottery were comingled w/ the classic. They were close to the clay level, so, bottom of this lot.

Note refs 08, 09

PAREP 2009 LOT FORM

Excavator 39

Date 26 junio 2009 ✓

Op/SubOp/Lot: 14/06/15

Ex. Unit E

Size (NxEx) 1x1m

Site: 38

Str 4

Initial Lot? N

Prev. lot 12

Next lot —

BGS: 28-55 cm

Initial elev.: NW 985.03 NE 985.03 SW 985.16 SE 985.05

Final elev.: NW 984.75 NE 985.17 SW 984.76 SE 985.06

Reference corner: 985-30 NE #9 N 1399 E -207

Deposit / Type overburden

tumble, architectural

Soil type loamy clay

Munsell/Color dark brown

Drawings _____

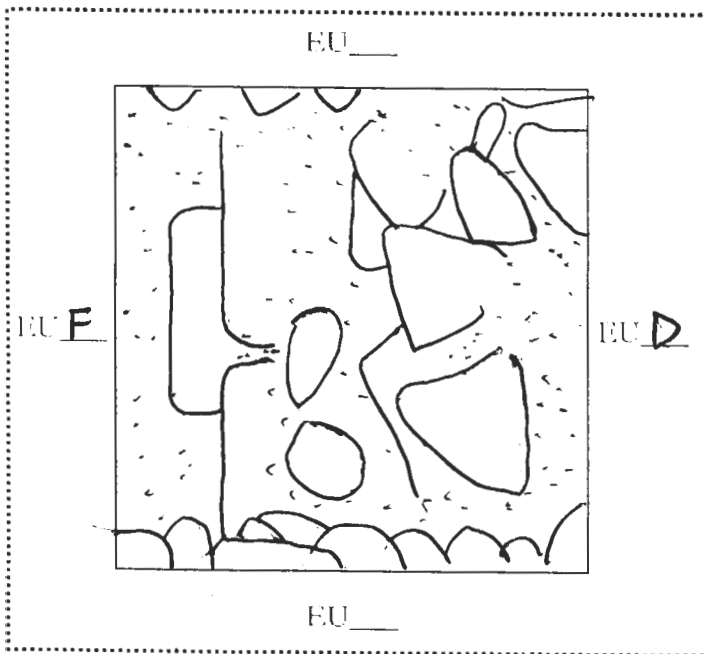
Contents obsidiana (1)

Photo/Digital _____

pedernal (2)

cerámica (5)

Description/Sketch (with measurements):



Found wall in back of structure... finally.

Note refs 10

PAREP 2009 LOT FORM

Excavator 39

Date 26 junio 2009

Op/SubOp/Lot: 14/06/16

Ex. Unit D

Size (NxEx) 1x1m

Site: 38

Str 4

Initial Lot? Y

Prev. lot —

Next lot —

BGS: 0-32 cm

Initial elev.: NW	⁹ <u>985.30</u>	NE	⁷ <u>985.39</u>	SW	¹⁰ <u>985.30</u>	SE	⁸ <u>985.39</u>
	<small>-0.32</small>		<small>-0.125</small>		<small>-0.28</small>		<small>-0.08</small>

Final elev.: NW	<u>985.07</u>	NE	<u>985.27</u>	SW	<u>985.11</u>	SE	<u>985.31</u>
-----------------	---------------	----	---------------	----	---------------	----	---------------

Reference corner: 985.39 NE #7 N 1399 E -204

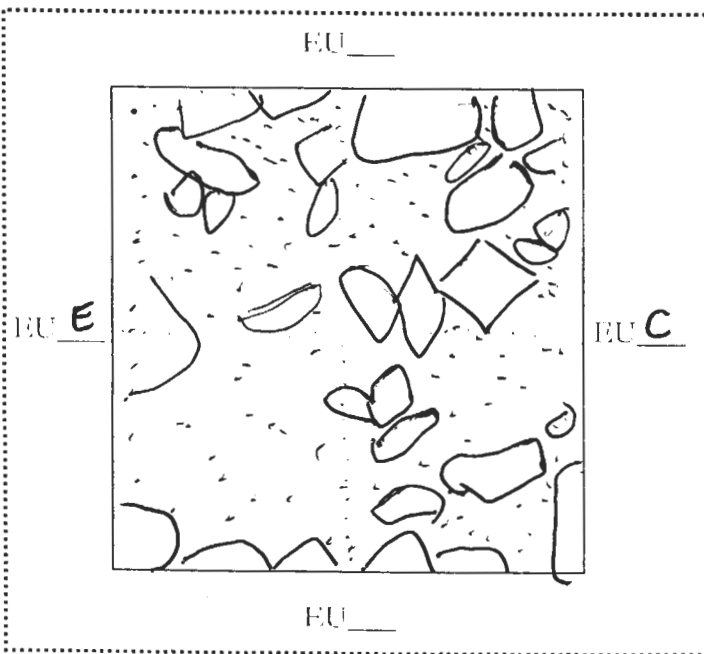
Deposit / Type overburden / tumble

Soil type humus Munsell/Color drk brown

Drawings — Contents toba (14)

Photo/Digital — pedernal (1)
obsidiana (2)
cerámica (14)

Description/Sketch (with measurements):



Large piece of toba found,
shattered on impact.
(14 pieces)

Note refs 11

PAREP 2009 LOT FORM

Excavator 39

Date 29 junio 2009

Op/SubOp/Lot: 14/06/17

Ex. Unit I

Size (NxEx) 1 x 1m

Site: 38

Str 4

Initial Lot? Y Prev. lot — Next lot — BGS: 0-62cm

Initial elev.: NW ²⁰ 985.25 NE ¹⁸ 985.20 SW ¹¹ 985.18 SE ⁹ 985.30

Final elev.: NW ^{.62} 984.68 NE ^{.42} 984.88 SW ^{.60} 984.70 SE ^{.405} 984.90

Reference corner: 985.30 SE #9 N 1399 E -205

Deposit / Type overburden / tumble

Soil type humus loamy clay Munsell/Color dark brown

Drawings — Contents vasija rota (148) ~~was~~ carbon

Photo/Digital — ceramica (48)(47)
pedernal (2) (3)
obsidiana (6)

Description/Sketch (with measurements):

All of the pot smash bagged in bags #1 of S, 2 of S, and 3 of S. Pieces found in its immediate vicinity, but not part of pot smash or beneath pot smash are in bag 4 of S. Artifacts found randomly throughout lot are in bag 5 of S.

↳ No features or rocks in western half of grid.

9 julio 2009 decided to remove the pot smash count and move it to new lot form for 14/06/21. This is to avoid the pot smash remains getting mingled w/ other pieces found randomly throughout this lot.

Note refs 12, 13, 14, 15

PAREP 2009 LOT FORM

Excavator 39

Date 29 Jun 2009

Op/SubOp/Lot: 14/06/18

Ex. Unit K

Size (NxEx) 1x1m

Site: 38

Str 4

Initial Lot? Y Prev. lot — Next lot — BGS: 0-51 cm

Initial elev.: NW	¹⁹ <u>985.07</u>	NE	¹⁷ <u>985.16</u>	SW	²⁰ <u>985.15</u>	SE	¹⁸ <u>985.21</u>
-------------------	-----------------------------	----	-----------------------------	----	-----------------------------	----	-----------------------------

Final elev.: NW	<u>985.03</u>	NE	<u>985.02</u>	SW	⁵¹ <u>984.70</u>	SE	<u>984.855</u>
-----------------	---------------	----	---------------	----	-----------------------------	----	----------------

Reference corner: 985.21 SE # 18 N 1400 E -205

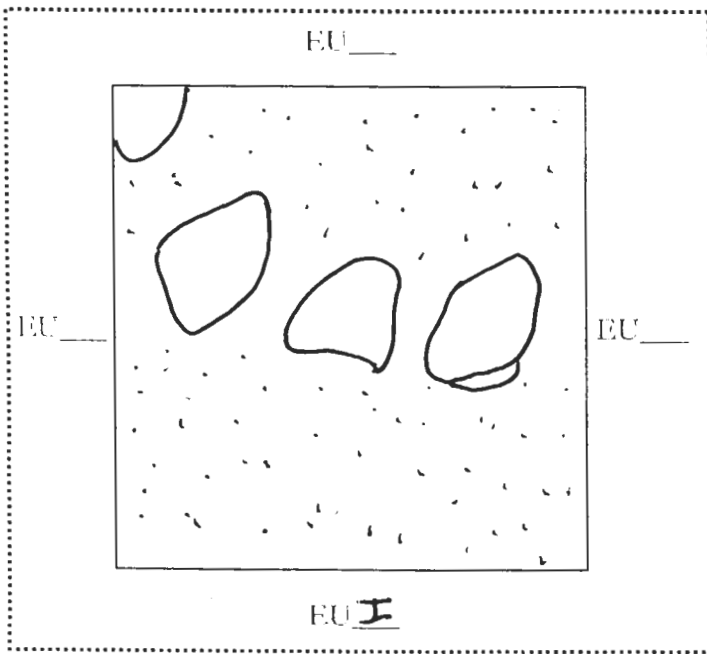
Deposit / Type overburden / collapse

Soil type humus Munsell/Color dark brown

Drawings _____ Contents cerámica (23)

Photo/Digital _____ pedernal (3)

Description/Sketch (with measurements):



corner of E. wall uncovered.

Note refs 15, 14

PAREP 2009 LOT FORM

Excavator 39

Date 29 jun 2009

Op/SubOp/Lot: 14/06/19

Ex. Unit F

Size (NxEx) 1x1m

Site: 38

Str 4

Initial Lot? N

Prev. lot —

Next lot —

BGS: N/A

N/A [Initial elev.: NW _____ NE _____ SW _____ SE _____
 Final elev.: NW _____ NE _____ SW _____ SE _____

Reference corner : _____ N _____ E _____

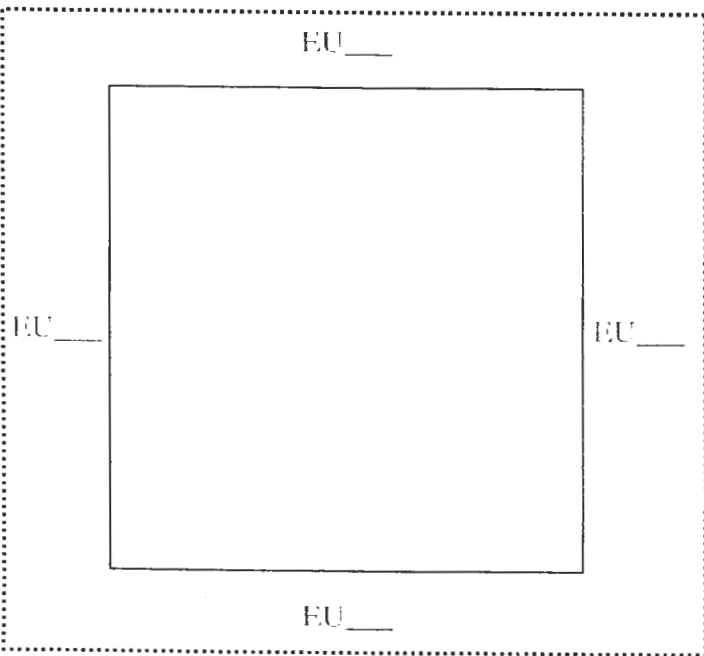
Deposit / Type overburden / sediment

Soil type loamy clay Munsell/Color dark brown

Drawings _____ Contents cerámica (3)

Photo/Digital _____

Description/Sketch (with measurements):



cleaning lot
 for section drawing
 south wall of
 entire trench.
 (But, specifically EU.F)

Note refs _____

PAREP 2009 LOT FORM

Excavator 39

Date 29 jun 2009

Op/SubOp/Lot: 14/06/20

Ex. Unit 6

Size (NxEx) 1x1m

Site: 38

Str 4

Initial Lot? N

Prev. lot —

Next lot —

BGS: N/A

N/A

Initial elev.: NW _____ NE _____ SW _____ SE _____

Final elev.: NW _____ NE _____ SW _____ SE _____

Reference corner: _____

N _____

E _____

Deposit / Type oversuuden / Sediment

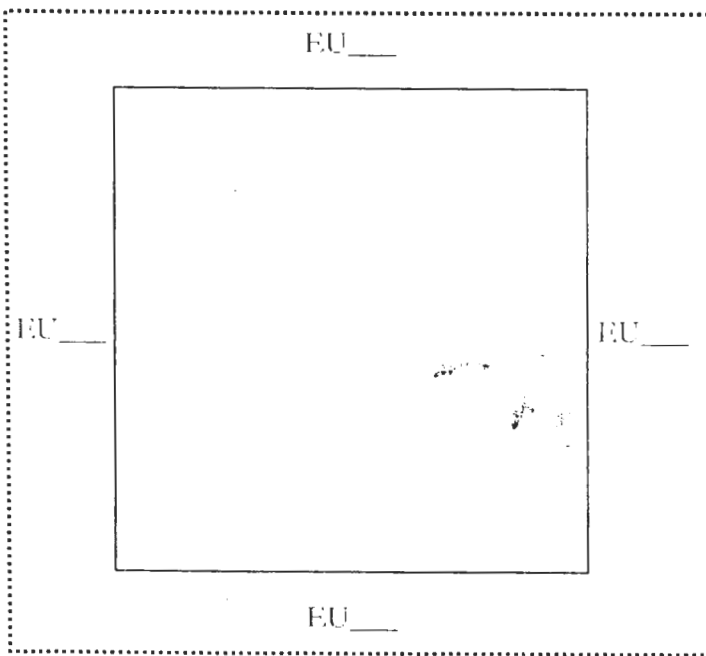
Soil type loamy clay Munsell/Color dk brown

Drawings _____

Contents cerámica (2)
pedernal (1)

Photo/Digital _____

Description/Sketch (with measurements):



cleaning lot for
section drawing
south wall of
entire trench.
(But, specifically
EU.6)

Note refs _____

PAREP 2009 LOT FORM

Excavator 39

Date 9 julio 2009

Op/SubOp/Lot: 14/06/21

Ex. Unit I

Size (NxE) 1x1m

Site: 38

Str 4

Initial Lot? -

Prev. lot -

Next lot _____

BGS: 0-62cm

Initial elev.: NW _____ NE _____ SW _____ SE _____

Final elev.: NW _____ NE _____ SW _____ SE _____

Reference corner: _____

N _____

E _____

Deposit / Type

overburden

/

tumble

Soil type loamy clay

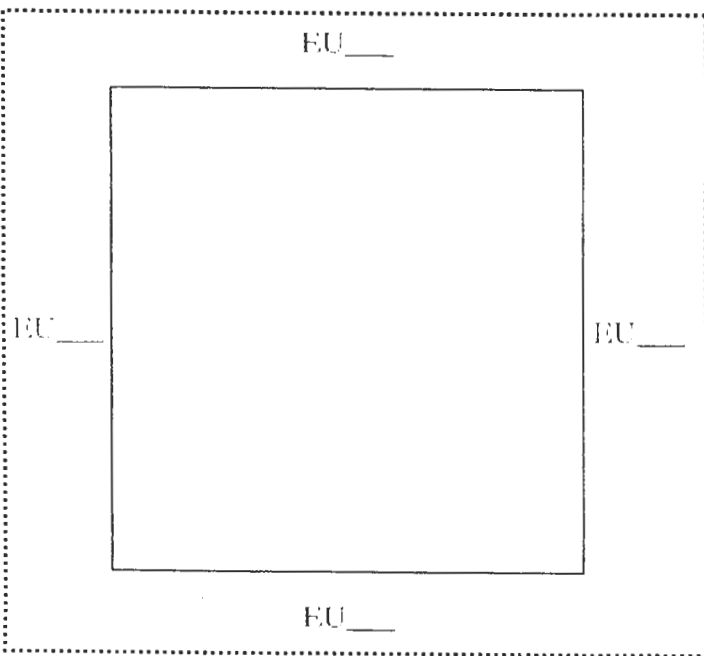
Munsell/Color drk. brown

Drawings _____

Contents vasija rota (148)

Photo/Digital _____

Description/Sketch (with measurements):



Decided to remove the pot smash from lot form 14/06/17 and assign it to its own lot form to avoid the possibility of the pot smash getting intermingled w/ the other sherds found randomly throughout the lot

Note refs 12, 13, 14, 15