

2009

EPV Op 14-07 Lot Forms 2009

Stefanie Griffin

Follow this and additional works at: <https://digital.kenyon.edu/honduras>



Part of the Archaeological Anthropology Commons

Recommended Citation

Griffin, Stefanie, "EPV Op 14-07 Lot Forms 2009" (2009). *Four Valleys Archive*. Paper 96667.
<https://digital.kenyon.edu/honduras/96667>

This Lot Card is brought to you for free and open access by the Anthropology at Digital Kenyon: Research, Scholarship, and Creative Exchange. It has been accepted for inclusion in Four Valleys Archive by an authorized administrator of Digital Kenyon: Research, Scholarship, and Creative Exchange. For more information, please contact noltj@kenyon.edu.

PAREP 2008 LOT FORM

Excavator 38Date June 20, 2009p/SubOp/Lot: 14/07/001Ex. Unit ASize (NxF) 1x1Site: S-36Str 4Initial Lot? yes Prev. lot - Next lot 002 BGS: 0-30Initial elev.: NW 982.99 NE 982.97 SW 983.07 SE 983.02Final elev.: NW 982.85 NE 982.77 SW 982.84 SE 982.78Reference corner: 983.07 (SW) N 1379 E -283

Deposit / Type

HumusOverburden

Soil type

Silty clay loam

Munsell/Color

Dark brown

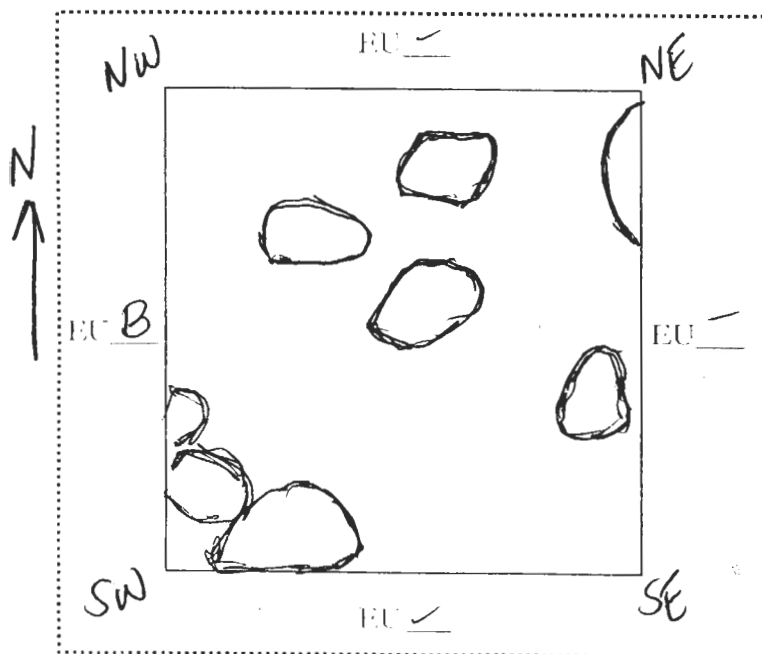
Drawings

Contents

46 ceramics, 71 bajareque, 2 obsidian
1 toba, 2 pieces of basalt (metate), 12 chert

Photo/Digital

Description/Sketch (with measurements):



this lot contained lots
bajareque with a few
ceramics. This excavation
unit is located in a
cow pasture that
contains many
anthills.

site refs 2009-38-14, 15

NW=22 NE=30 SW=23 SE=29

PAREP 2008 LOT FORM

Excavator BBDate June 20, 2009Op/SubOp/Lot: 14/07/002Ex. Unit A Size (NxEx) 1x1Site: S-36Str 4Initial Lot? No Prev. lot 001 Next lot _____ BGS: 30-40Initial elev.: NW 982.85 NE 982.77 SW 982.84 SE 982.78Final elev.: NW 982.66 NE 982.65 SW 982.74 SE 982.68Reference corner: 983.07 (SW) N 1379 E -283

Deposit / Type

collapseswitchoverburden

Soil type

clay loam

Munsell/Color

yellowish brown

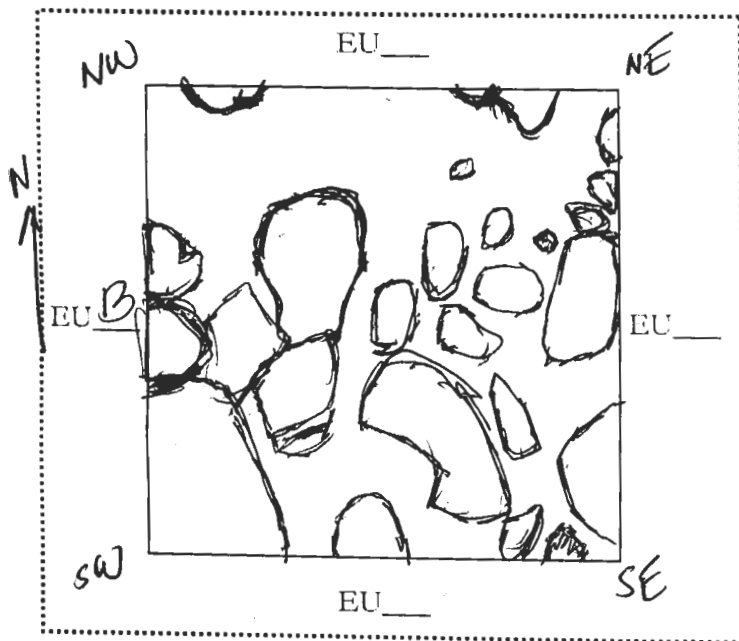
Drawings

Contents

18 chert, 23 ceramics, 4 bayareque

Photo/Digital

Description/Sketch (with measurements):



Soil color change

this lot contains few artifacts, but it is not sterile. There is a soil color and texture change. Layout of stones look like a cobble stone floor maybe.

Note refs

2009-38-15

NW = 41 cm NE = 42 cm SW = 33 cm SE = 39 cm

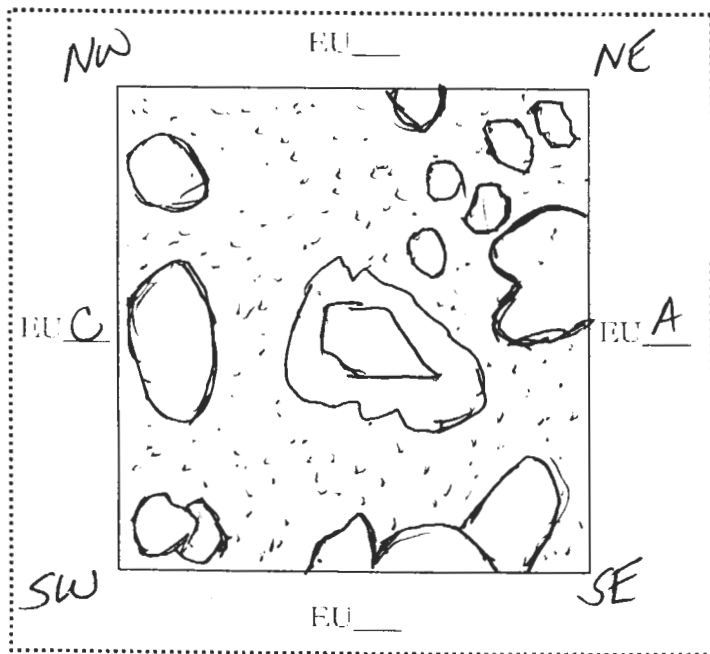
PAREP 2009 LOT FORM

Excavator 38Date June 22, 2009Op/SubOp/Lot: 14/07/003Ex. Unit BSize (NxE) 1x1Site: S-36Str 4Initial Lot? yesPrev. lot —Next lot 004BGS: 0-30Initial elev.: NW 983.04 NE 982.99 SW 983.17 SE 982.97Final elev.: NW 982.78 NE 982.89 SW 982.95 SE 982.87Reference corner: 983.17 (SW) N 1379 E -284

Deposit / Type

Humus switch / overbordenSoil type Silty Clay LoamMunsell/Color Dark brownDrawings Contents obsidian, 10 chert, 61 bajareque
29 ceramicsPhoto/Digital

Description/Sketch (with measurements):



This lot has few artifacts.
no architecture has
been. As of now it
contains SF rocks in
no particular order

ote refs

2009-38-16NW=89 NE=28 SW=22 SE=30

Op/SubOp/Lot: 14/07/004

Ex. Unit B

Size (NxEx) 1x1

Site: 5-36

Str 4

Initial Lot? NO

Prev. lot 003

Next lot 006

BGS: 30-40

Initial elev.: NW 982.78 NE 982.89 SW 982.95 SE 982.87

Final elev.: NW 982.78 NE 982.87 SW 982.84 SE 982.86

Reference corner: 98317 (SW) N 1379 E -284

Deposit / Type Collapse / overburden

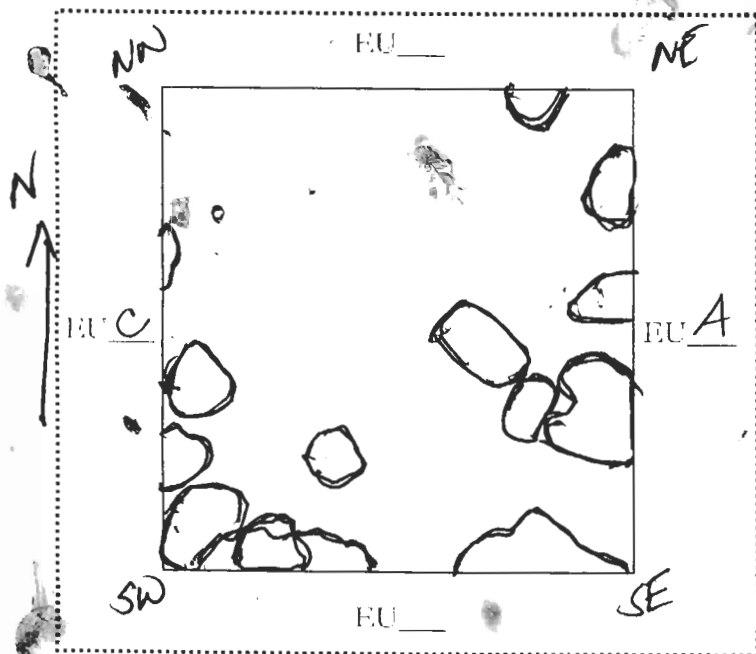
Soil type Silty clay loam Munsell/Color dark brown / hints of yellow

Drawings _____

Contents 11 bajareque, 8 ceramics, ~~shards~~

Photo/Digital _____

Description/Sketch (with measurements):



This lot contains few rocks and artifacts there is the presence of a soil color change, but the soil type remains the same.

note refs 2009-38-16

NW = 39 NE = 30 SW = 33 SE = 31

PAREP 2009 LOT FORM

Excavator 30Date June 23 2009Op/SubOp/Lot: 14/07/005Ex. Unit ASize (NxEx) 1x1Site: S-36Str 4Initial Lot? NOPrev. lot 002Next lot —BGS: 40-50Initial elev.: NW 982.66 NE 982.65 SW 982.74 SE 982.68Final elev.: NW 982.64 NE 982.65 SW 982.72 SE 982.67Reference corner: 983.07 (SW) N 1319 E -283

Deposit / Type

Collapseswitchoverburden

Soil type

clay loam

Munsell/Color

yellowish brown

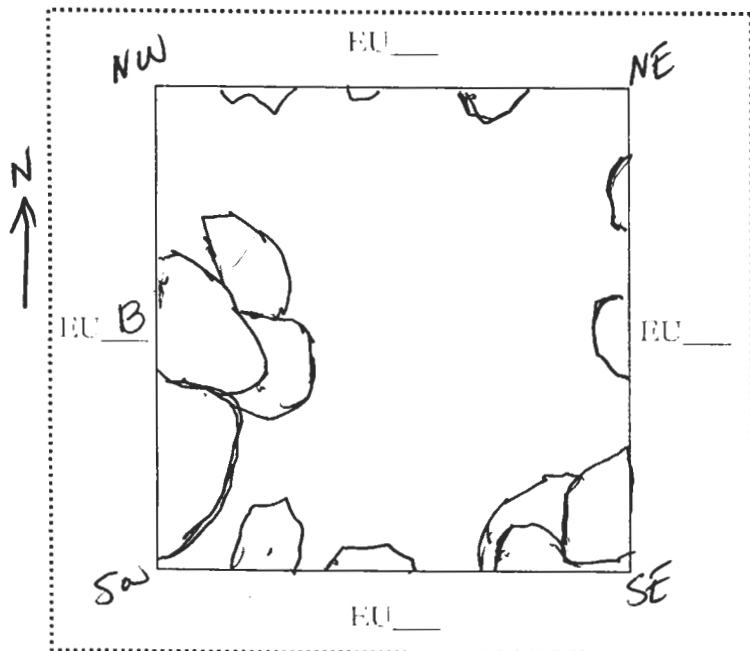
Drawings

Contents

14 chert, 2 obsidian, 14 ceramics
6 bayareque

Photo/Digital

Description/Sketch (with measurements):



this lot has a soil
color and texture
change. Artifacts
were found but there
is no architecture.

ote refs 2009-38-18,19NW=43 NE=42 SW=35 SE=40

PAREP 2009 LOT FORM

Excavator 30Date June 23, 2009Op/SubOp/Lot: 14/07/006Ex. Unit BSize (NxEx) 1x1Site: S-36Str 4Initial Lot? NOPrev. lot 004Next lot 014BGS: 40-45Initial elev.: NW 982.78 NE 982.87 SW 982.84 SE 982.86Final elev.: NW 982.77 NE 982.84 SW 982.80 SE 982.84Reference corner: 983.17 (SW) N 1379 E -284

Deposit / Type

collapseswitchoverburden

Soil type

Clay loam

Munsell/Color

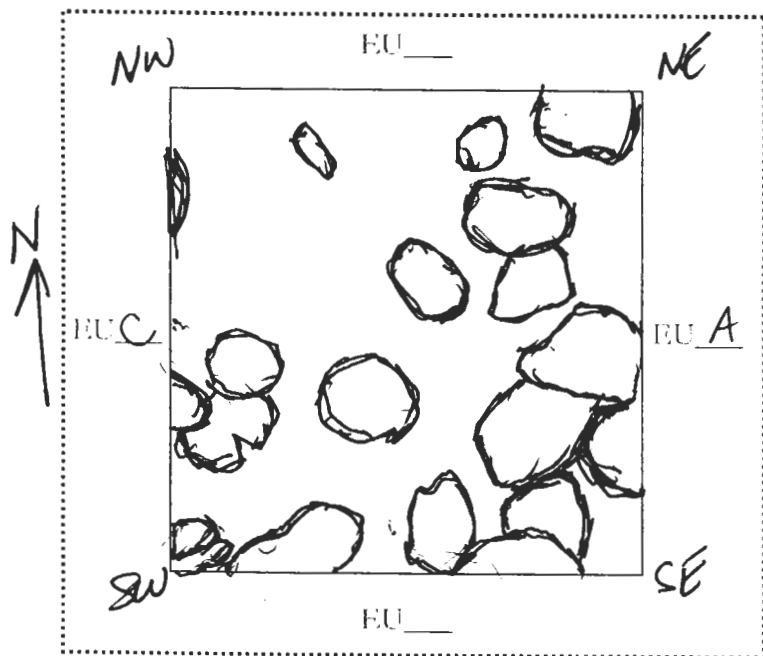
yellow brown

Drawings

Contents 25 bajareque, 13 ceramicas, 3 chert

Photo/Digital

Description/Sketch (with measurements):



This lot is located west of EU A. There is still no architecture present, there is a soil color and texture change. There are also artifacts found in this lot

Note refs

2009-38-18, 19

NW=40 NE=33 SW=37 SE=33

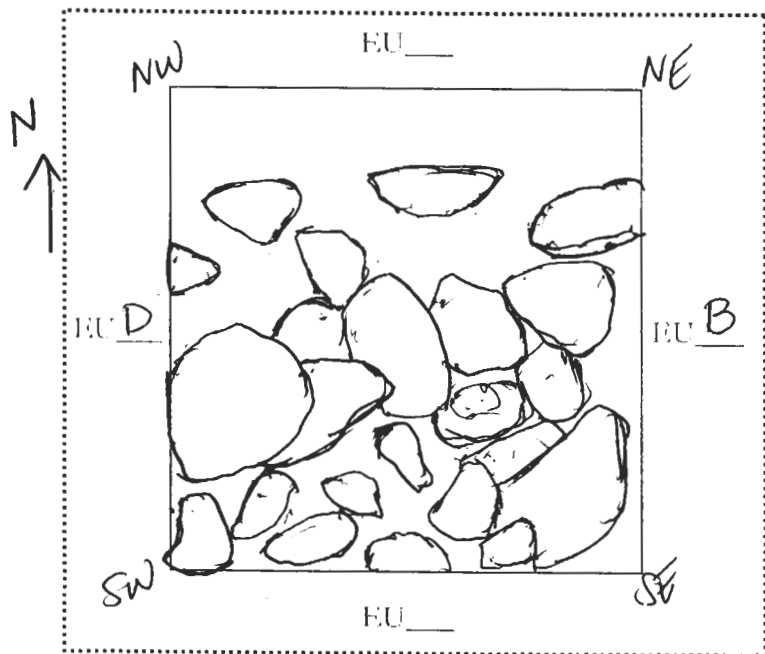
PAREP 2009 LOT FORM

Excavator JBDate June 24, 2009Op/SubOp/Lot: 14/07/007Ex. Unit CSize (NxEx) 1x1Site: S-36Str 4Initial Lot? yesPrev. lot —Next lot 013BGS: 0-40Initial elev.: NW 983.08 NE 983.04 SW 983.19 SE 983.17Final elev.: NW 982.73 NE 982.76 SW 983.05 SE 982.97Reference corner: 983.19 (SW) N 1379 E 285

Deposit / Type

HumusswitchOverburdenSoil type Silty clay loamMunsell/Color dark brownDrawings —Contents 30 ceramics, 13 bajareque, 1 toba,
8 chert, 3 obsidian, 1 tiny piece of quartzPhoto/Digital —

Description/Sketch (with measurements):



This excavation unit is located west of EU B and east of E.V.D. Artifacts were found even a tiny piece of a quartz stone.

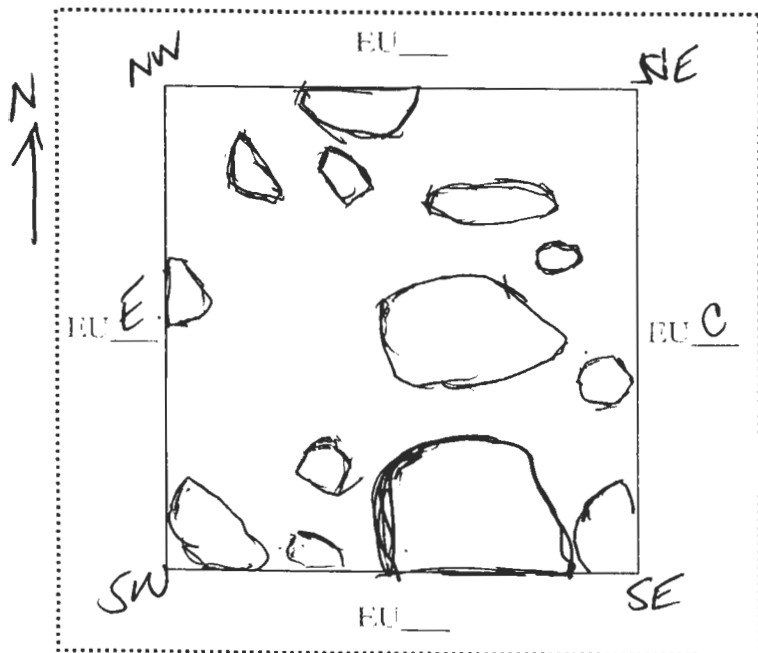
Note refs 2009-38-20

NW = 46 NE = 43 SW = 14 SE = 22

PAREP 2009 LOT FORM

Excavator 38Date June 24, 2009Op/SubOp/Lot: 14/07/008Ex. Unit DSize (NxEx) 1x1Site: S-36Str 4Initial Lot? yes Prev. lot — Next lot 009 BGS: 0-20Initial elev.: NW 983.11 NE 983.08 SW 983.16 SE 983.19Final elev.: NW 982.87 NE 982.88 SW 982.96 SE 982.99Reference corner: 983.19 (SE) N 1379 E -285Deposit / Type Humus / OverburdenSoil type Silty clay loam Munsell/Color dark brownDrawings —Contents 1 obsidian, 3 chert, 14 ceramics
5 bajarequePhoto/Digital —

Description/Sketch (with measurements):



lots of ants hills are in this excavation unit. It's located west of EU C and South of EU F. Contains few artifacts.

ote refs 2009-38-20, 21

NW=32 NE=31 SW=23 SE=20

PAREP 2009 LOT FORM

Excavator 38Date Jun 24, 2009Op/SubOp/Lot: 14/07/009Ex. Unit DSize (NxEx) 1x1Site: S-36Str 4Initial Lot? N0Prev. lot 008

Next lot _____

BGS: 20-40Initial elev.: NW 982.87 NE 982.88 SW 982.96 SE 982.99Final elev.: NW 982.80 NE 982.75 SW 982.86 SE 982.99Reference corner: 983.19 (SE) N 1379 E -285

Deposit / Type

collapse switch overburdenSoil type Silty clay loam

Munsell/Color

dark brown

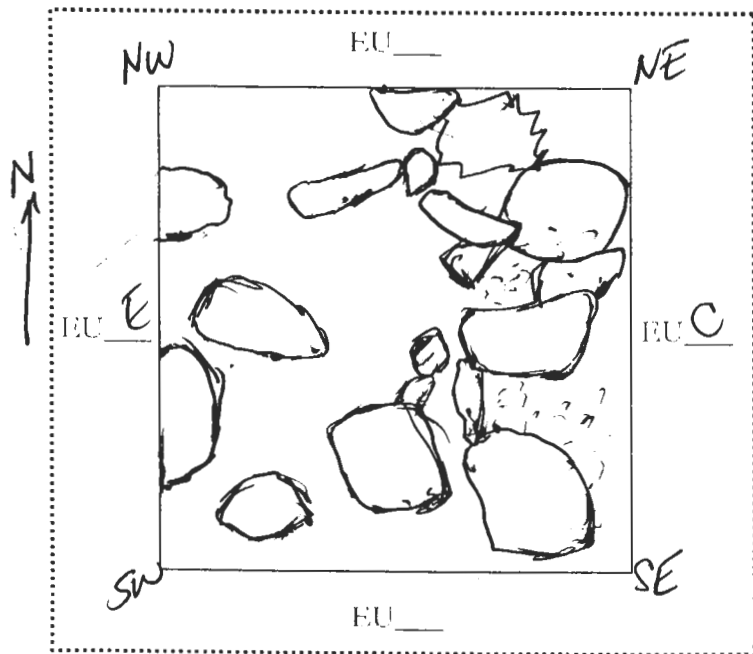
Drawings

Contents

25 ceramics, 6 biface, 1 obsidian
6 chert

Photo/Digital

Description/Sketch (with measurements):



the orientation of the rocks in this lot appears to look like the formation of a possible wall. Artifacts were found.

ote refs 2009-38-20, 21

NW = 39 NE = 44 SW = 34 SE = 20

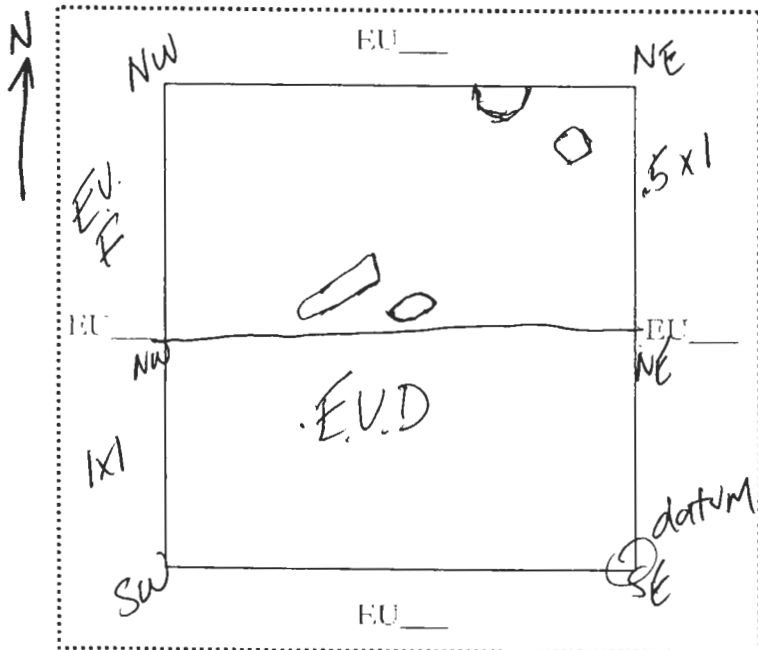
PAREP 2009 LOT FORM

Excavator 38Date June 24, 2009Jp/SubOp/Lot: 14/07/010Ex. Unit FSize (NxEx) 1x1Site: S-36Str 4Initial Lot? yesPrev. lot —Next lot —BGS: 0-40Initial elev.: NW 982.94 NE 983.02 SW 983.11 SE 983.08Final elev.: NW 982.70 NE 982.74 SW 982.76 SE 982.78Reference corner: 983.19 [SE of EU D] N 1379 E .286

Deposit / Type

humus switek OverburdenSoil type silty clay loamMunsell/Color dark brownDrawings —Contents 29 Ceramics, 13 bagareque, 1Photo/Digital —

Description/Sketch (with measurements):



This EU is located north of EU D. It is a .5x1 meter unit. It was added to the trench to aid in locating the base of the wall.

ote refs 2009-38-20, 21

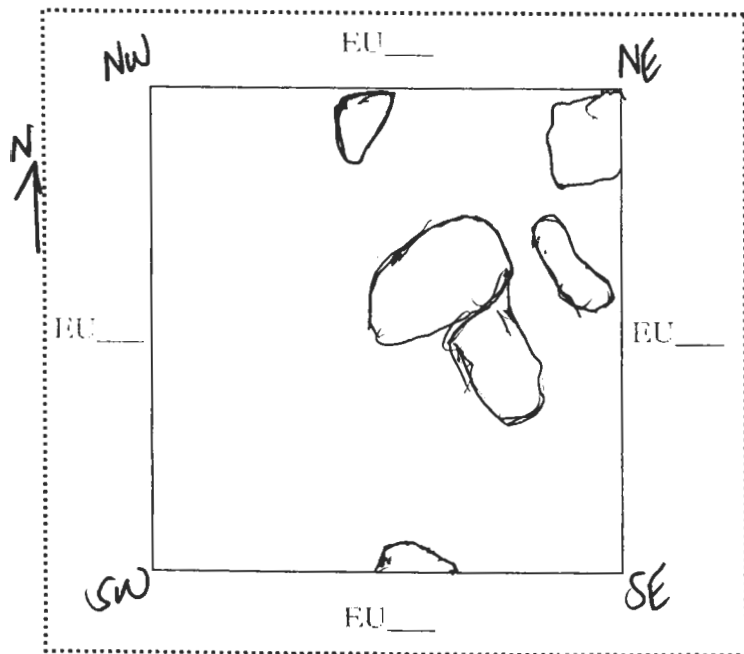
NW = 49cm NE = 45cm SW = 44cm SE = 41cm

PAREP 2009 LOT FORM

Excavator 38Date June 24, 2009Op/SubOp/Lot: 14/07/011Ex. Unit GSize (NxE) 1x1Site: S-36Str 4Initial Lot? yes Prev. lot — Next lot 021 BGS: 0-10Initial elev.: NW 983.16 NE 983.19 SW 983.10 SE 983.21Final elev.: NW 983.05 NE 983.08 SW 983.09 SE 983.07Reference corner: 983.21 (SE) N 1378 E -285Deposit / Type humus switch overburdenSoil type Silty clay loam Munsell/Color dark brownDrawings _____ Contents 14 bajareque, 9 ceramics, 4 obsidian

Photo/Digital _____

Description/Sketch (with measurements):



This EU is located south of EU. D and east of EU. I. few artifacts were found and no architecture present.

Site refs 2009-38-20, 21

NW=16 NE=13 SW=12 SE=14

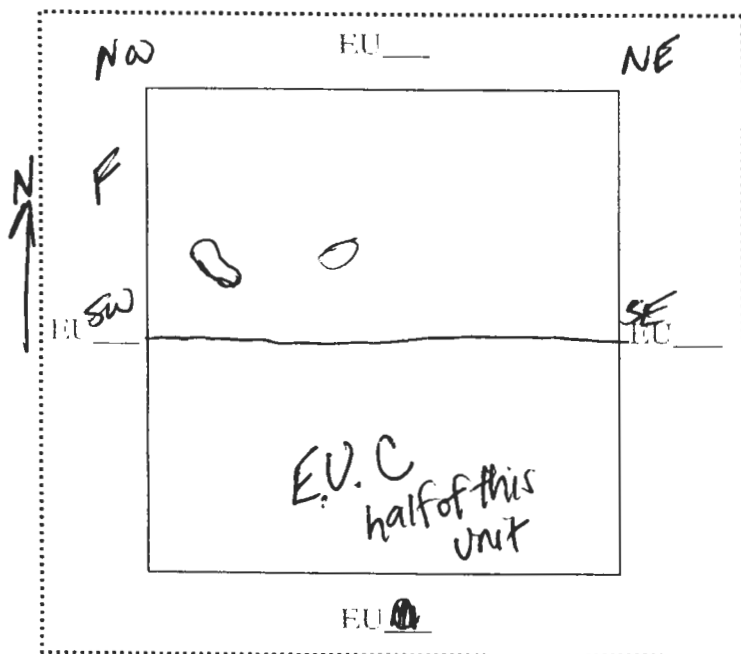
PAREP 2009 LOT FORM

Excavator 38Date June 24, 2009Op/SubOp/Lot: 14/07/012Ex. Unit HSize (NxF) 1/2 x 1Site: S-36Str 4Initial Lot? yesPrev. lot —Next lot 013BGS: 0-20Initial elev.: NW 983.02 NE 983.00 SW 983.08 SE 983.04Final elev.: NW 982.80 NE 982.78 SW 982.76 SE 982.78Reference corner: 983.19 (SW of C) N 1379 E -205

Deposit / Type

humps switch / overburdenSoil type Silty clay loamMunsell/Color dark brownDrawings Contents 9 ceramics, 2 bayareque, 3 chert
3 obsidian (one is a blade)Photo/Digital

Description/Sketch (with measurements):



This E.U. was added
in order to expose
the north basal wall
better. one obsidian
blade was found in
this lot along with
a few ceramics, chert
and bayareque

ote refs

2009-38-21, 23NW = 39cm NE = 41cm SW = 43cm SE = 41cm

PAREP 2009 LOT FORM

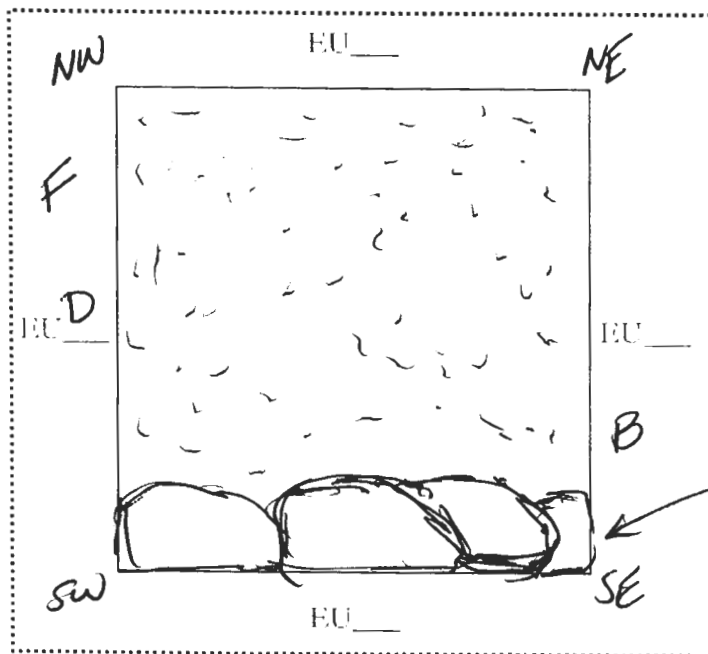
Excavator 38Date June 25, 2009Op/SubOp/Lot: 14/07/013Ex. Unit H:CSize (NxEx) 1x1Site: S-36Str 4Initial Lot? NO Prev. lot 007:012 Next lot _____ BGS: 20 -50Initial elev.: NW 982.80 NE 982.78 SW 982.73 SE 982.76Final elev.: NW 982.60 NE 982.62 SW 982.63 SE 982.64Reference corner: 983.19 (SW)^{of EVC} N 1379 E -285Deposit / Type Overburden / Wall (architecture)Soil type Silty clay loam / clay loam Munsell/Color yellow brown

Drawings _____

Contents El ceramics, 8 bayareque, 4 obsidian,
24 chert, 1 basalt, 2 quartz

Photo/Digital _____

Description/Sketch (with measurements):



1 piece of an celina
 1 piece of pre-classic ceramic
 This unit is a combination
 of E.D. C and E.U. H.
 and the previous lots
 are # 7 & 12. Architecture
 was found (North basal
 wall). along with
 artifacts.

ote refs 2009-38-23, 24

NW=59 NE=57 SW=56 SE=55

PAREP 2009 LOT FORM

Excavator 38Date June 25, 2009Jp/SubOp/Lot: 14/07/014Ex. Unit BSize (NxEx) 1x1Site: S-36Str 4Initial Lot? NOPrev. lot 006

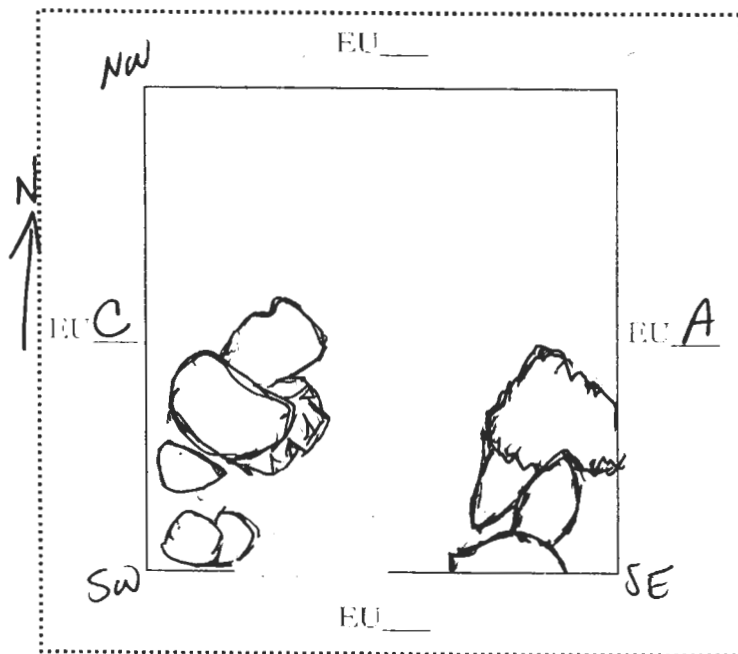
Next lot _____

BGS: 45-50Initial elev.: NW 982.77 NE 982.84 SW 982.80 SE 982.84Final elev.: NW 982.59 NE 982.70 SW 982.77 SE 982.84Reference corner: 983.17 (SW) N 1379 E -204Deposit / Type overburden / collapseSoil type clay loam Munsell/Color yellow brown

Drawings _____

Contents 46 ceramics, 10 bayareque, 18 chertPhoto/Digital 1

Description/Sketch (with measurements):



This EU contained many rocks that ~~from~~ didn't form a wall. Only a few artifacts were found in this lot.

ote refs 2009-38-23, 24

NW = 58 NE = 47 SW = 40 SE = 38

PAREP 2009 LOT FORM

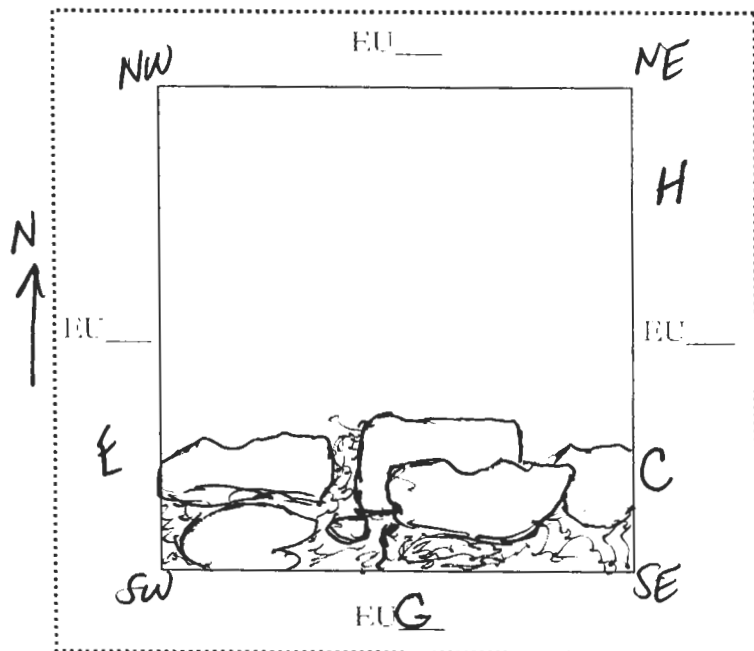
Excavator 38Date June 25, 2009Op/SubOp/Lot: 14/07/015Ex. Unit F: DSize (NxEx) 1x1Site: S-36Str 4Initial Lot? NO Prev. lot 009 & 010 Next lot _____ BGS: 40-50Initial elev.: NW 982.70 NE 982.74 SW 982.80 SE 982.75Final elev.: NW 982.61 NE 982.61 SW 982.75 SE 982.71Reference corner: 983.19 (SE) EVD N 1379 E -285Deposit / Type overborden / wallSoil type clay loam Munsell/Color dark brown
hints yellow brown

Drawings _____

Contents 17 chert, 4 obsidian, 47 ceramics,
2 bayareque, 1 basalt

Photo/Digital _____

Description/Sketch (with measurements):



this E.V. is the combination of E.V.'s D & F. The previous lots for these units are lots 9 & 10. The north basal wall is still present in this lot and artifacts were also found in this lot.

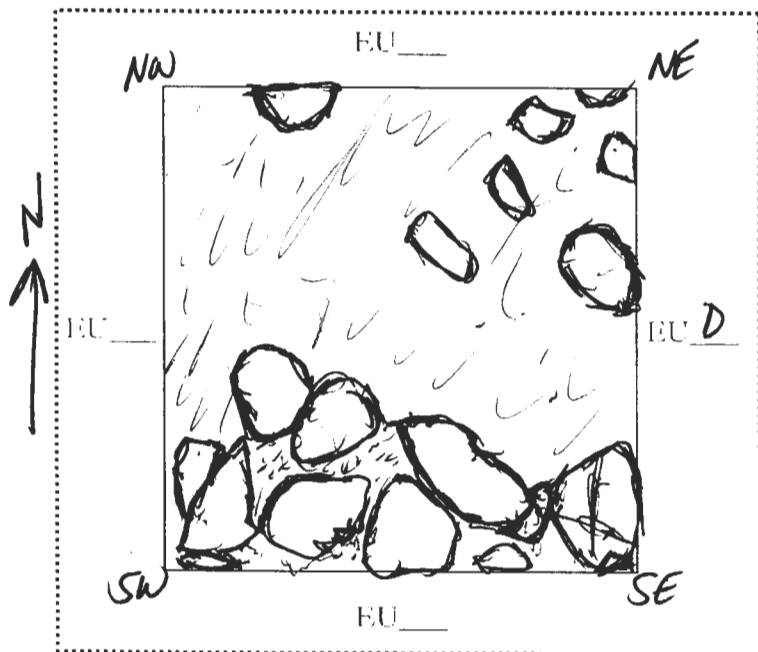
ote refs 2009-38-23, 24

NW=58 NE=58 SW=44 SE=48

PAREP 2009 LOT FORM

Excavator 38Date June 25, 2009Jp/SubOp/Lot: 14/07/016Ex. Unit ESize (NxEx) 1x1Site: S-36Str 4Initial Lot? yes Prev. lot — Next lot 17 BGS: 0-20Initial elev.: NW 982.90 NE 983.11 SW 982.89 SE 983.16Final elev.: NW 982.80 NE 982.82 SW 982.81 SE 982.93Reference corner: 983.16 (SE) N 1379 E -205Deposit / Type humus / overburdenSoil type silty clay loam Munsell/Color dark brownDrawings Contents 11 ceramics, 6 bayareque, 1 obsidian,
3 chertPhoto/Digital

Description/Sketch (with measurements):



This unit is located west of EU's A, B, C, & D, F, H. It is north of EU's I, J, K, & L. Rocks and artifacts are present in this unit. Hopefully the corner of the wall be found in this unit.

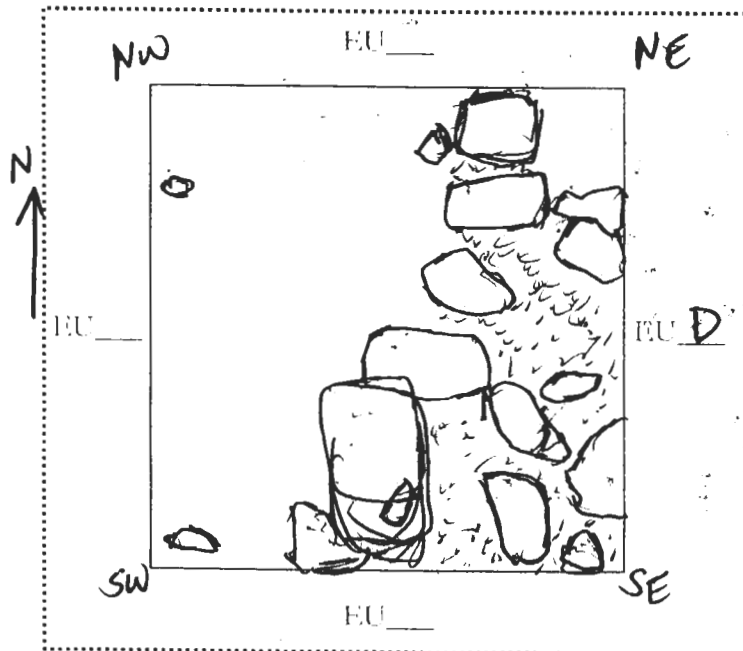
ote refs 2009-38-23, 24

NW = 36 NE = 34 SW = 35 SE = 25

PAREP 2009 LOT FORM

Excavator 38Date June 26, 2009Op/SubOp/Lot: 14/07/017Ex. Unit ESize (NxEx) 1x1Site: S-36Str 4Initial Lot? NoPrev. lot 016Next lot 018BGS: 20-40Initial elev.: NW 982.80 NE 982.82 SW 982.81 SE 982.93Final elev.: NW 982.77 NE 982.66 SW 982.80 SE 982.76Reference corner: 903.16 (SE) N 1379 E -285Deposit / Type Overburden / WallSoil type clay loam Munsell/Color dark brown
hints of yellowDrawings _____ Contents 3 chert, 2 obsidian, 30 CeramicsPhoto/Digital _____ 1 Bayareque, 1 Whitestone

Description/Sketch (with measurements):



It is hard to see if the corner of the wall is near the NE corner of this unit. Since the rocks that are there look like it is part of the wall, it might not be that the wall extends north of this unit.

ote refs 2009-38-25, 26

NW=39 NE=60 SW=36 SE=40

PAREP 2009 LOT FORM

Excavator 38Date June 26, 2009Jp/SubOp/Lot: 14/07/018Ex. Unit ESize (NxEx) 1x1Site: S-36Str 4Initial Lot? NOPrev. lot 017

Next lot _____

BGS: 40-50Initial elev.: NW 982.77 NE 982.66 SW 982.80 SE 982.76Final elev.: NW 982.63 NE 982.65 SW 982.63 SE 982.76Reference corner: 983.16 (SE) N 1379 E -285

Deposit / Type

overburdenwall

Soil type

Clay loam

Munsell/Color

yellow Brown

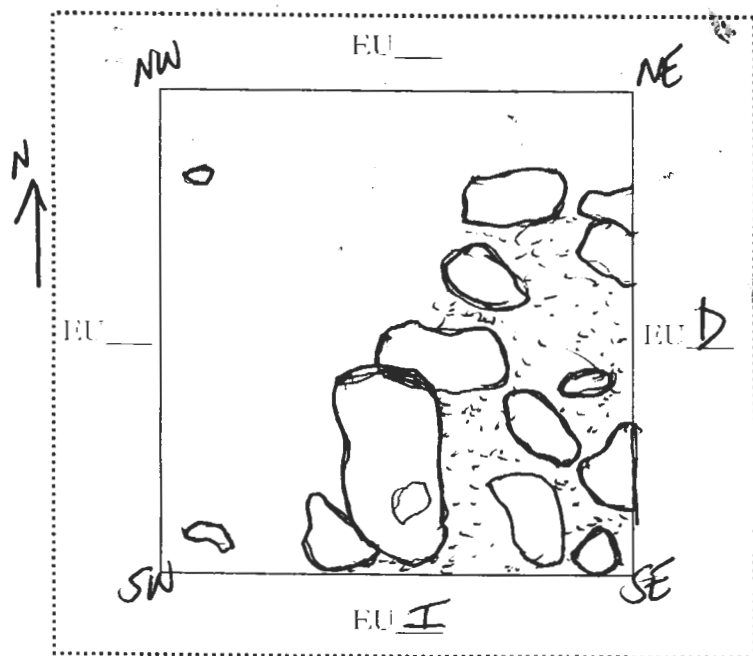
Drawings

Contents

4 obsidian, 5 chert, 38 ceramics

Photo/Digital

Description/Sketch (with measurements):



the rocks located in the NE corner of this unit were removed ~~and~~ to reveal the corner of the north basal wall. few artifacts were found in this lot.

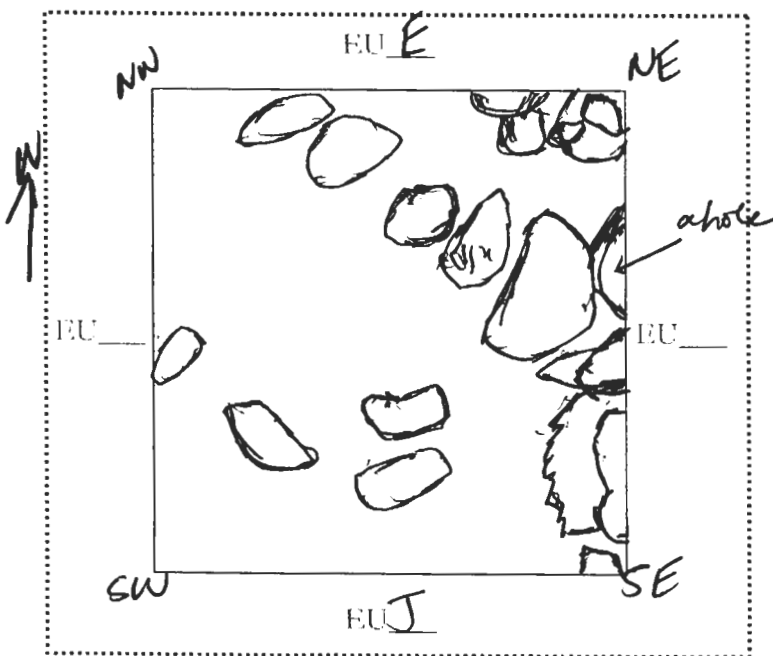
ote refs 2009-38-25, 26

NW=53 NE=51 SW=53 SE=40

PAREP 2009 LOT FORM

Excavator 38Date June 26, 2019Op/SubOp/Lot: 14/07/019Ex. Unit ISize (NxEx) 1x1Site: S-36Str 4Initial Lot? yes Prev. lot — Next lot 020 BGS: 0-30Initial elev.: NW 982.89 NE 983.16 SW 982.96 SE 983.10Final elev.: NW 982.81 NE 982.98 SW 982.87 SE 982.91Reference corner: 983.24 (SE+EU G) N 1378 E -286Deposit / Type humus switch / overburdenSoil type Silty clay loam Munsell/Color dark brownDrawings Contents 3 chert, 2 obsidian, 1 basalt 18 ceramics,
9 bajareque, 1 unidentified thingPhoto/Digital

Description/Sketch (with measurements):



This EU is located
south of EU E and
north of EUS J, K, & L.
Artifacts were found
in this lot ~~and~~ which
includes a ground stone.

ote refs 2009-38-25,

NW = 40 NE = 23

SW = 24 SE = 30

PAREP 2009 LOT FORM

Excavator 38Date June 26, 2009Jp/SubOp/Lot: 14/07/020Ex. Unit I'Size (NxEx) 1x1Site: S-36Str 4Initial Lot? NOPrev. lot 019

Next lot _____

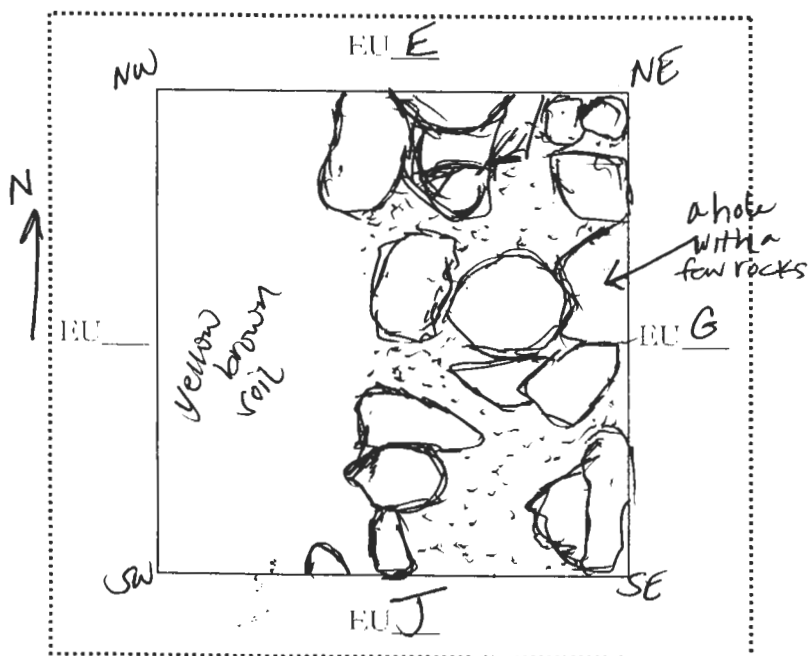
BGS: 30-60Initial elev.: NW 982.81 NE 982.98 SW 982.87 SE 982.91Final elev.: NW 982.54 NE 982.88 SW 982.61 SE 982.81Reference corner: 983.21 (SE of EU G) N 1378 E -286Deposit / Type overburden / WallSoil type clay loam Munsell/Color yellow brown / dark brown

Drawings _____

Contents 48 ceramics, 6 obsidian, 12 chert
2 bajareque

Photo/Digital _____

Description/Sketch (with measurements):



This lot contains some artifacts and the west basal wall. There is a hole located on the east side of the EU.

ote refs 2009-38-25, 26

NW = 67 NE = 33 SW = 60 SE = 40

Jp/SubOp/Lot: 14/07/021Ex. Unit GSize (NxE) 1x1Site: S-36Str 4Initial Lot? N0Prev. lot 011

Next lot _____

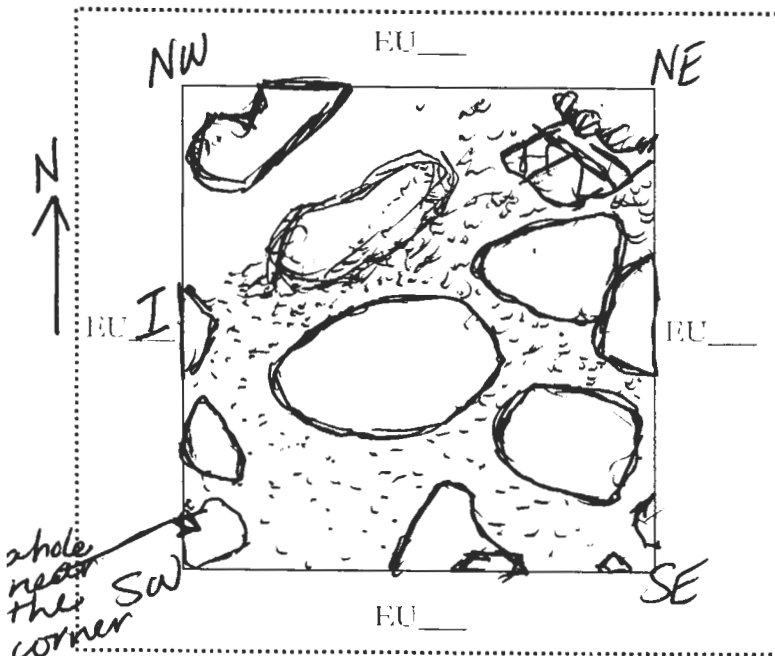
BGS: 10-30Initial elev.: NW 983.06 NE 983.08 SW 983.09 SE 983.07Final elev.: NW 982.88 NE 983.03 SW 982.87 SE 982.91Reference corner: 983.21 (SE) N 1378 E -285Deposit / Type Overburden / CollapseSoil type Silty clay loam Munsell/Color dark brown
hints of yellow

Drawings _____

Contents 2 obsidian, 7 chert, 11 ceramics,
12 bagareque

Photo/Digital _____

Description/Sketch (with measurements):



This unit is located south of EU D. This lot contains collapse and only a small amount of artifacts. A hole is located near the SW corner of this unit.

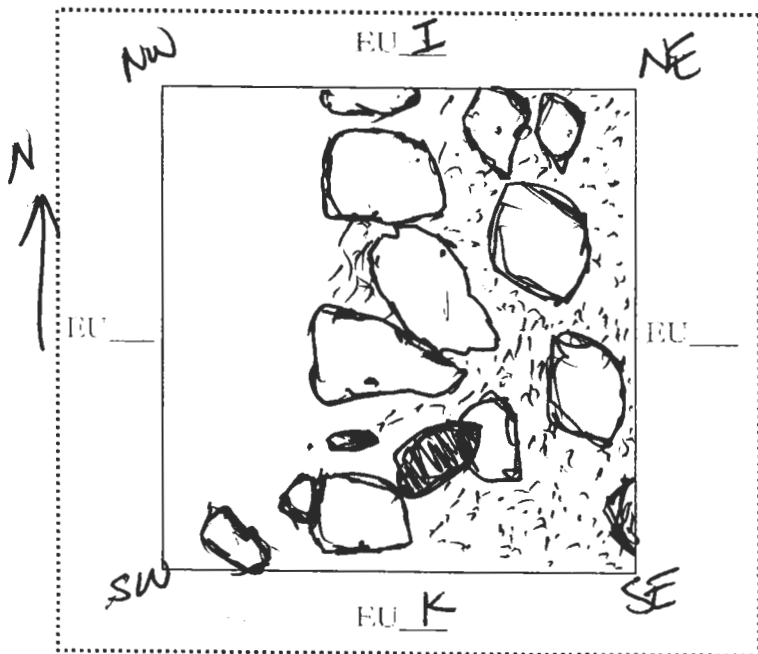
ote refs 2009-38-26

NW=33 NE=18 SW=34 SE=30

PAREP 2009 LOT FORM

Excavator 38Date June 27, 2009Op/SubOp/Lot: 14/07/22Ex. Unit JSize (NxEx) 1x1Site: S-34Str 4Initial Lot? yes Prev. lot — Next lot — BGS: 0-40Initial elev.: NW 982.96 NE 983.10 SW 982.95 SE 983.04Final elev.: NW 982.63 NE 982.71 SW 982.58 SE 982.70Reference corner: 983.21 (SE corner of EU G) N 1378 E -285Deposit / Type overburden / wallSoil type clay loam Munsell/Color yellow brownDrawings —Contents 1 obsidian, 2 chert, 7 ceramics,
9 bayarequePhoto/Digital —

Description/Sketch (with measurements):



This lot contains the
west basal wall
along with artifacts.
The soil color / texture
change occurs at
40 cm

ote refs 2009-38-27NW=50 NE=50 SW=63 SE=51

PAREP 2008 LOT FORM

Excavator 38Date June 27, 2009p/SubOp/Lot: 14/07/23Ex. Unit KSize (NxEx) 1x1Site: S-36Str 4Initial Lot? yesPrev. lot —Next lot —BGS: 0-90Initial elev.: NW 982.95 NE 983.04 SW 982.94 SE 983.03Final elev.: NW 982.37 NE 982.50 SW 982.02 SE 982.30Reference corner: 983.04 (NE) N 1377 E -286

Deposit / Type

OverburdenSediment

Soil type

clay

Munsell/Color

yellowbrown

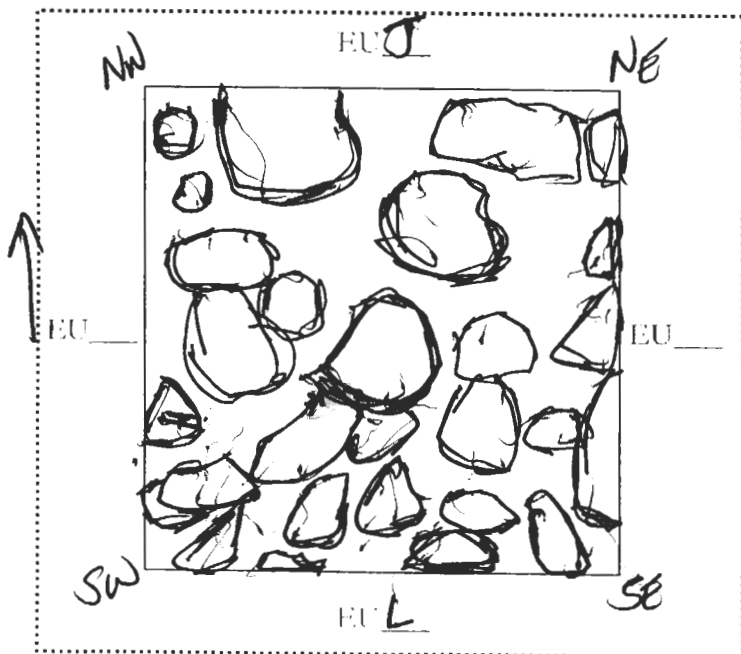
Drawings

Contents

36 ceramics, 3 obsidian, 1 chert,
11 bajareque

Photo/Digital

Description/Sketch (with measurements):



This lot contains
lots of rocks. The
soil change occurs no
more than 10 cm into
this unit. There is
a lot of artifacts. The
Deposit type is Sediment

ore refs 2009-38-27, 28

NW=67 NE=54 SW=102 SE=74

PAREP 2009 LOT FORM

Excavator 38Date June 30 2009Op/SubOp/Lot: 14/07/24Ex. Unit LSize (NxEx) 1x1Site: S-36Str 4Initial Lot? yesPrev. lot —Next lot —BGS: 0-100 cmInitial elev.: NW 982.94 NE 983.03 SW 982.93 SE 982.95Final elev.: NW 982.17 NE 982.26 SW 982.02 SE 982.02Reference corner: 983.03 (NE) N 1376 E -286

Deposit / Type

overburdensediment

Soil type

clay

Munsell/Color

yellow brown

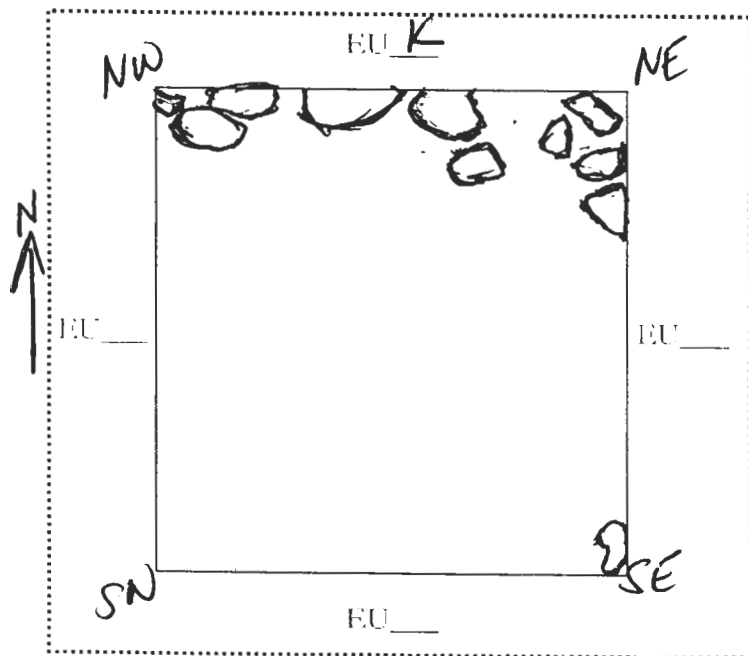
Drawings

Contents

83 ceramics, 13 bazarque, 22 chert
3 obsidian

Photo/Digital

Description/Sketch (with measurements):



there was a lot of artifacts found in this unit. It was excavated until there were no more rocks ~~for~~ found. There was a lot of sediment due to the flooding of the river that went through this site.

ote refs 2009-38-28, 29

NW=86 NE=77 SW=101 SE=101