

---

Four Valleys Archive

Anthropology

---

2009

## EPV Op. 16-01-Lot Forms 2009

Ryan Johnson

Follow this and additional works at: <https://digital.kenyon.edu/honduras>



Part of the Archaeological Anthropology Commons

---

### Recommended Citation

Johnson, Ryan, "EPV Op. 16-01-Lot Forms 2009" (2009). *Four Valleys Archive*. Paper 96706.  
<https://digital.kenyon.edu/honduras/96706>

This Lot Card is brought to you for free and open access by the Anthropology at Digital Kenyon: Research, Scholarship, and Creative Exchange. It has been accepted for inclusion in Four Valleys Archive by an authorized administrator of Digital Kenyon: Research, Scholarship, and Creative Exchange. For more information, please contact [noltj@kenyon.edu](mailto:noltj@kenyon.edu).

PAREP 2009 LOT FORM

Excavator 41

Date 14 julio 2009

Op/SubOp/Lot: 16/01/01

Ex. Unit A

Size (NxEx) 1x1m

Site: 67

Str 1

Initial Lot? Y

Prev. lot —

Next lot 04

BD: 0-30cm  
BGS 0-16cm

Initial elev.: NW 1028.53 NE 1028.61 SW 1028.56 SE 1028.63

Final elev.: NW 1028.47 NE 1028.47 SW 1028.47 SE 1028.47

Reference corner: 1028.77

N 1120.39

E 1001.30

Deposit / Type overburden

sediment COLLAPSE

Soil type humus

Munsell/Color dark brown

Drawings \_\_\_\_\_

Contents cerámica (11)

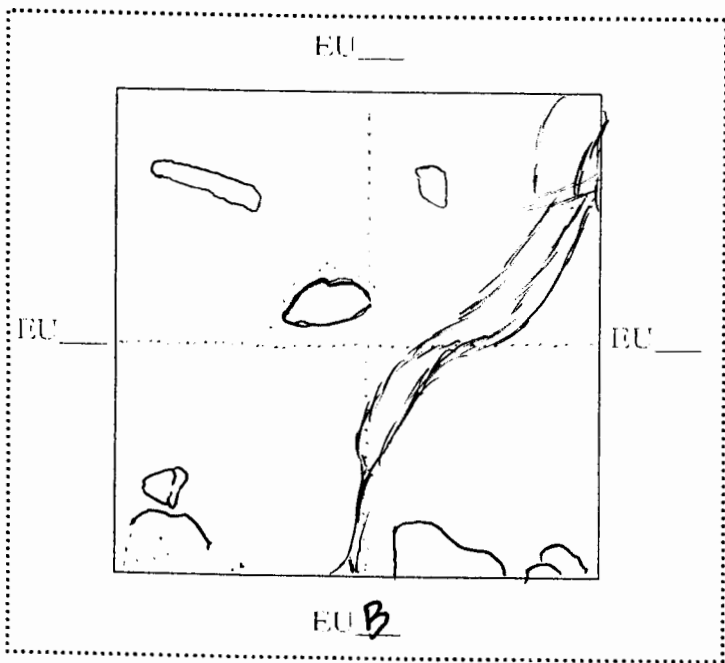
Photo/Digital \_\_\_\_\_

basalque (1)

obsidiana (5)

toba (1)

Description/Sketch (with measurements):



modern ceramic found on surface.

not much collapse.

tree root present.

Form filled out by C López (ex. 39)

Note refs 2009-39-04

PAREP 2009 LOT FORM

Excavator 40

Date 14 julio 2009

Op/SubOp/Lot: 14/01/02

Ex. Unit B

Size (NxEx) 1x1m

Site: 67

Str 1

Initial Lot? Y

Prev. lot —

Next lot 3

BGS: 0-20cm

BD: 0-20cm

Initial elev.: NW 1028.56 -0.20 NE 1028.63 -0.19 SW 1028.68 -0.11 SE 1028.73 -0.07

Final elev.: NW 1028.57 -0.20 NE 1028.57 -0.20 SW 1028.59 -0.18 SE 1028.54 -0.23

Reference corner: 1028.77

N 1120.39

E 1001.30

Deposit / Type overburden

/ collapse

Soil type humus

Munsell/Color dark brown

Drawings \_\_\_\_\_

Contents cerámica (18)

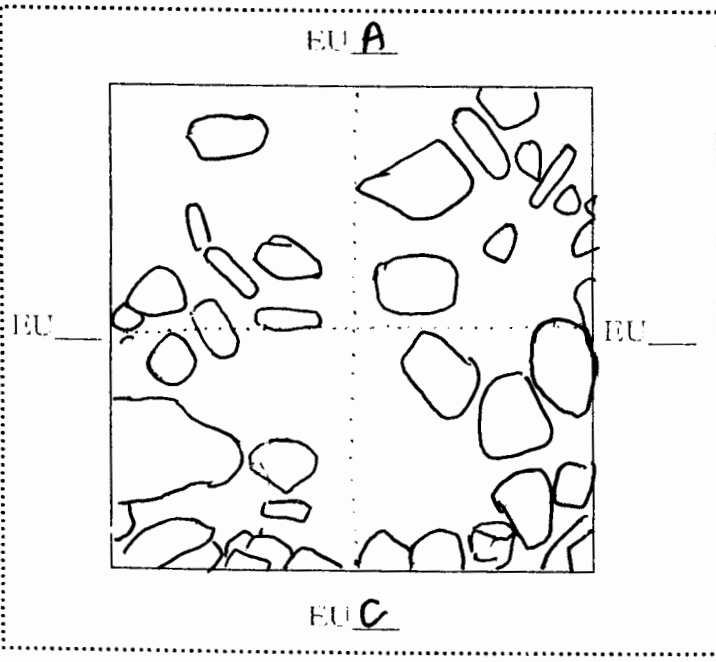
Photo/Digital \_\_\_\_\_

bagatelle (2)

pedernal (1)

obsidiana (3)

Description/Sketch (with measurements):



Form filled out by C. López (EX 739)

Note refs 2009.39.04

PAREP 2009 LOT FORM

Excavator 40

Date 15 julio 2009

Op/SubOp/Lot: 16/01/03

Ex. Unit B

Size (NxEx) 1x1

Site: 67

Str 1

Initial Lot? N

Prev. lot 2

Next lot 5

BGS: 21-30cm  
BD: 21-30cm

Initial elev.: NW 1028.57 NE 1028.57 SW 1028.59 SE 1028.54  
.30                      .31

Final elev.: NW 1028.47 NE 1028.46 SW 1028.49 SE 1028.54  
-28

Reference corner: 1028.77

N 1120.39

E 1001.30

Deposit / Type overburden / MIXED (per EFB)

Soil type LOAMY CLAY

Munsell/Color dark brown

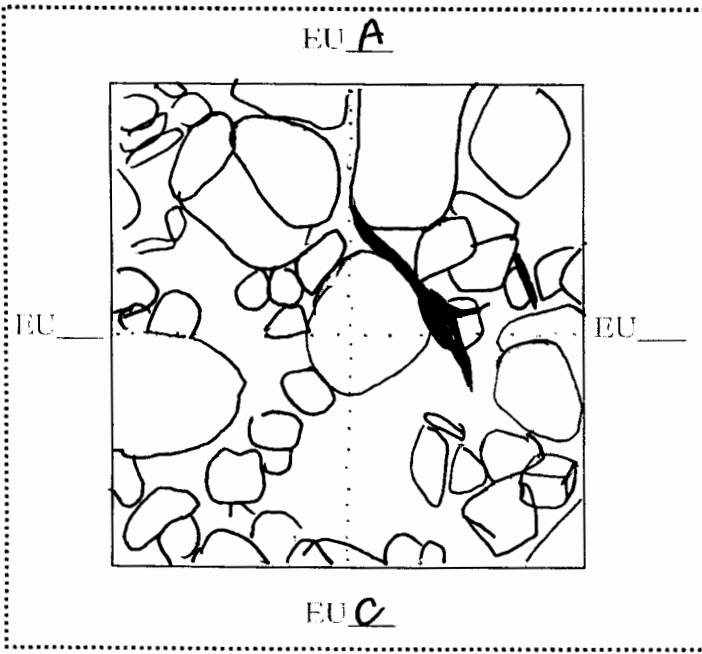
Drawings \_\_\_\_\_

Contents cerámica (28)

Photo/Digital \_\_\_\_\_

obsidiana (3)  
pedernal (1)

Description/Sketch (with measurements):



The filled in black lines are tree roots

Initial and final Z for SE corner are the same (Rock in the way).

Deposit Type is mixed; wall and fill from within the superstructure plus fill from outside it as well

Form filled out by C. López (EX#39)

ote refs \_\_\_\_\_

PAREP 2009 LOT FORM

Excavator 41

Date 15 julio 2009

Op/SubOp/Lot: 16/01/04

Ex. Unit A

Size (NxEx) 1x1

Site: 67

Str 1

Initial Lot? N

Prev. lot 1

Next lot 8

BGS: 17-21 cm  
BD: 31-51

Initial elev.: NW 1028.47 <sup>-0.51</sup> -0.30 NE 1028.47 <sup>-0.51</sup> -0.30 SW 1028.47 <sup>-0.49</sup> -0.30 SE 1028.47 <sup>-0.46</sup> -0.30

Final elev.: NW 1028.26 NE 1028.26 SW 1028.28 SE 1028.31

Reference corner: 1028.77

N 1120.39

E 1001.30

Deposit / Type overburden

FILL (per EEB)

Soil type LOAMY CLAY

Munsell/Color dark brown

Drawings \_\_\_\_\_

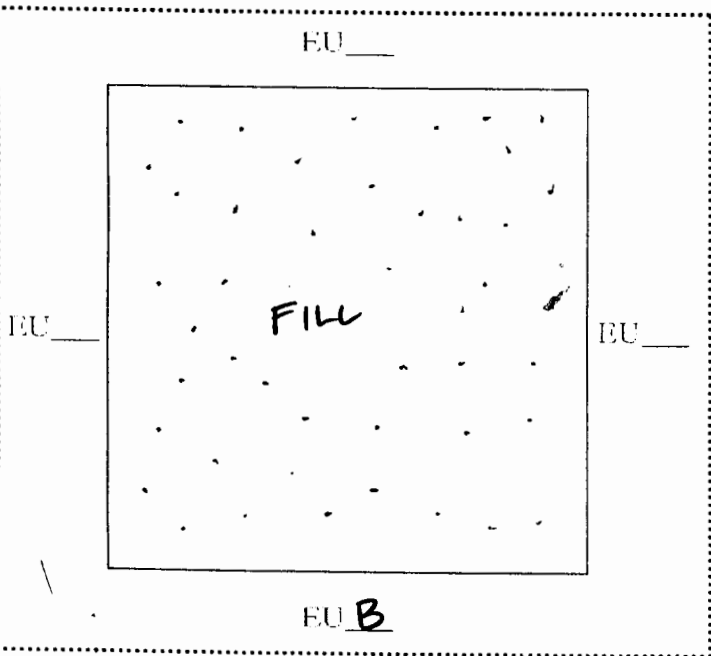
Contents cerámica (134)

pedernal (8)

Photo/Digital \_\_\_\_\_

obsidiana (2)

Description/Sketch (with measurements):



carbon sample found at 45cm BD in NE quadrant in front of what possibly may be the base of a terrace.

Form filled out by C. López (Exo #39)

Note refs 2009.39.09, 10

PAREP 2009 LOT FORM

Excavator 40,41

Date 16 julio 2009

Op/SubOp/Lot: 16/01/05

Ex. Unit B

Size (NxEx) 1x1m

Site: 67

Str 1

Initial Lot? N

Prev. lot 3

Next lot —

BGS: 31-60cm

BD: 31-57cm

Initial elev.: NW 1028.47 NE 1028.46 SW 1028.49 SE 1028.54

Final elev.: NW 1028.22 NE 1028.20 SW 1028.23 SE 1028.24

Reference corner: 1028.77

N 1120.39

E 1001.30

Deposit / Type overburden

MIXED (per EGB)

Soil type LOAMY CLAY

Munsell/Color DRK. BROWN

Drawings \_\_\_\_\_

Contents cerámica (149)

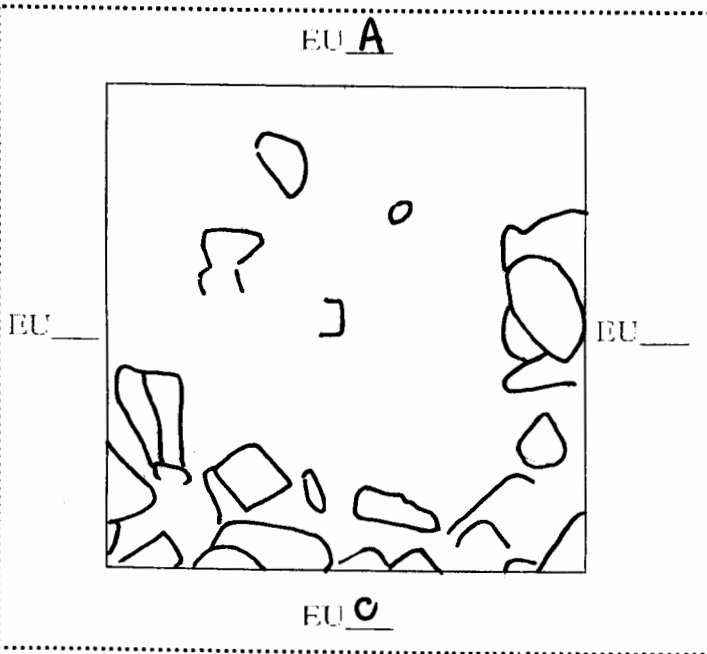
obsidiana (3)

Photo/Digital \_\_\_\_\_

pedernal (3)

bajareque (5)

Description/Sketch (with measurements):



EU B is a mix of collapse and fill

Deposit Type is mixed: wall plus fill from within superstructure and outside of it as well.

FORM FILLED OUT BY C. LÓPEZ (EX39)

Note refs 2009.39.11, 13, 15

PAREP 2009 LOT FORM

Excavator 44, 45

Date 16 julio 2009

Op/SubOp/Lot: 14/01/06

Ex. Unit D

Size (NxE) 1x1m

Site: 67

Str 1

Initial Lot? Y

Prev. lot —

Next lot —

BGS: 0-14 cm  
BD 0-14 cm

Initial elev.: NW 1028.68 <sup>-0.09</sup> NE 1028.73 <sup>-0.045</sup> SW 1028.71 <sup>-0.04</sup> (SE) 1028.77 <sup>RC</sup>

Final elev.: NW 1028.63 NE 1028.73 SW 1028.64 (SE) 1028.77

Reference corner: 1028.77

N 1120.39

E 1001.30

Deposit / Type overburden

COLLAPSE (per EEB)

Soil type LOAMY CLAY

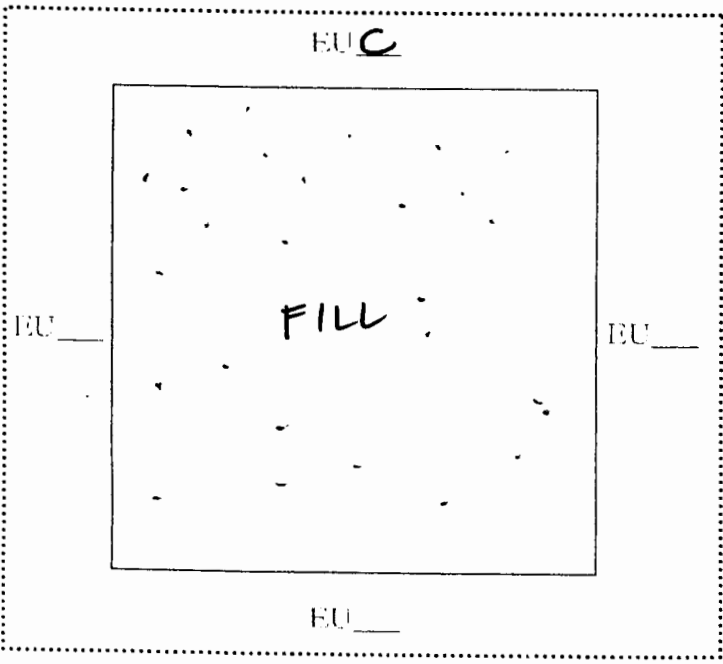
Munsell/Color DRK. BROWN

Drawings \_\_\_\_\_

Contents cerámica (4)

Photo/Digital \_\_\_\_\_

Description/Sketch (with measurements):



Form filled out by CLópez (Ex #39)

Note refs 2009.39.03, 11, 12

Op/SubOp/Lot: 16/01/07

Ex. Unit C

Size (NxEx) 1x1m

Site: 67

Str 1

Initial Lot? Y

Prev. lot —

Next lot —

BGS: 0-36 cm  
BD: 0-42 cm

Initial elev.: NW 1028.66 -0.11 NE 1028.70 -0.07 SW 1028.67 -0.10 SE 1028.71 -0.065

Final elev.: NW 1028.35 NE 1028.62 SW 1028.63 SE 1028.71

Reference corner: 1028.77

N 1120.39

E 1001.30

Deposit / Type overburden

/ collapse

Soil type humus

Munsell/Color dk. brown

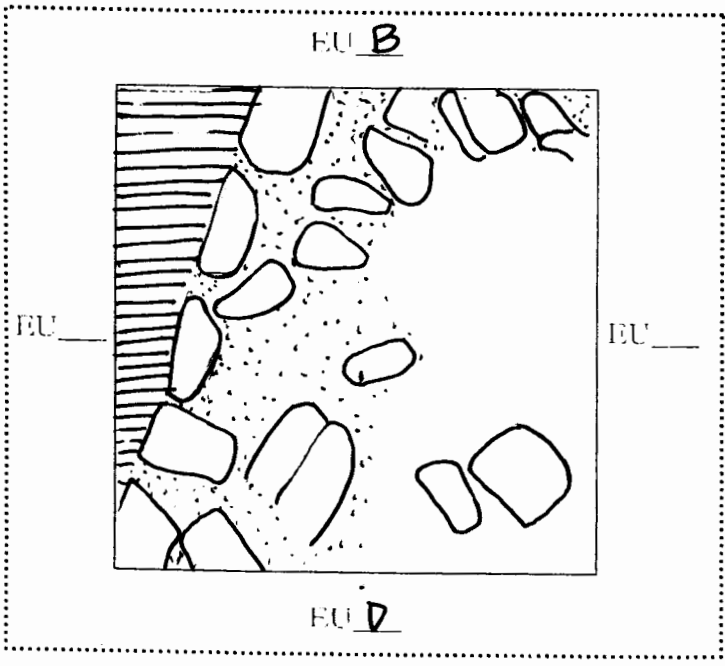
Drawings \_\_\_\_\_

Contents cerámica (41)

Photo/Digital \_\_\_\_\_

bajareque (2)  
pedernal (1)

Description/Sketch (with measurements):



pot shard found on surface

WEST WALL

▨ = 2 lower than that of superstructure wall.

Form filled out by C. López (ex #39)

Note refs 2009.39.12, 13, 14



PAREP 2009 LOT FORM

Excavator 44,45

Date 16 julio 2007

Op/SubOp/Lot: 16/01/08

Ex. Unit A

Size (NxEx) 1x1m

Site: 67

Str 1

Initial Lot? N

Prev. lot 4

Next lot -

BGS: 22-42cm  
BD 52-66cm

Initial elev.: NW 1028.26 NE 1028.26 SW 1028.28 SE 1028.31

Final elev.: NW 1028.11 NE 1028.19 SW 1028.25 SE 1028.43

Reference corner: 1028.77

N 1120.39

E 1001.30

Deposit / Type OVERBURDEN

FILL (per EEB)

Soil type LOAMY CLAY

Munsell/Color DRK. BROWN

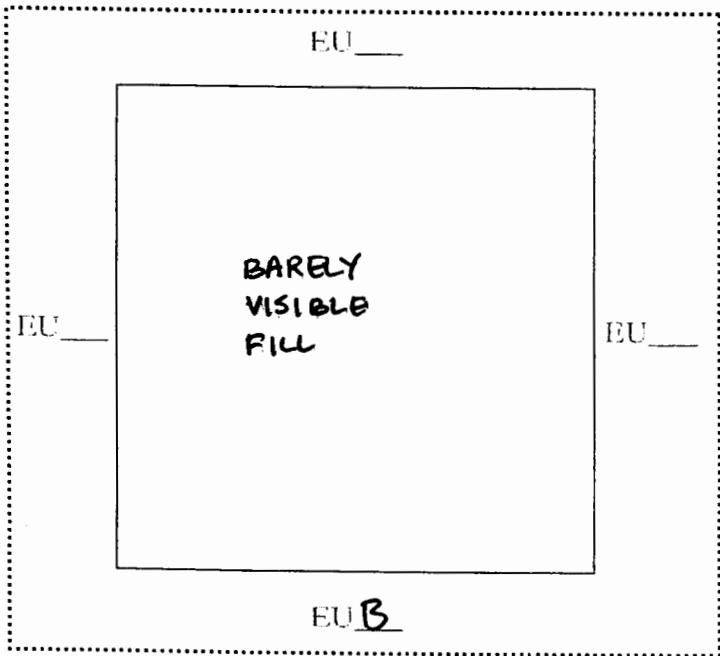
Drawings \_\_\_\_\_

Contents cerámica (10)

Photo/Digital \_\_\_\_\_

bajareque (1)

Description/Sketch (with measurements):



FORM FILLED OUT BY C. LÓPEZ (EX 39)

Note refs \_\_\_\_\_

PAREP 2009 LOT FORM

Excavator 39

Date 18 julio 2009

Op/SubOp/Lot: 16/01/09

Ex. Unit E

Size (NxEx) 0.5 x 0.5 m

Site: 67

Str 1

Initial Lot? Y

Prev. lot —

Next lot —

BGS: 0-26cm

BD: 0-30cm

Initial elev.: NW N/A

NE N/A

SW 1028.73

SE N/A

Final elev.: NW 1028.47

NE 1028.57

SW 1028.66

SE 1028.68

Reference corner: 1028.77

N 1120.39

E 1001.30

Deposit / Type

OVERBURDEN

COLLAPSE C (PER EEB)

Soil type

LOAMY CLAY

Munsell/Color

DRK. BROWN

Drawings

Contents

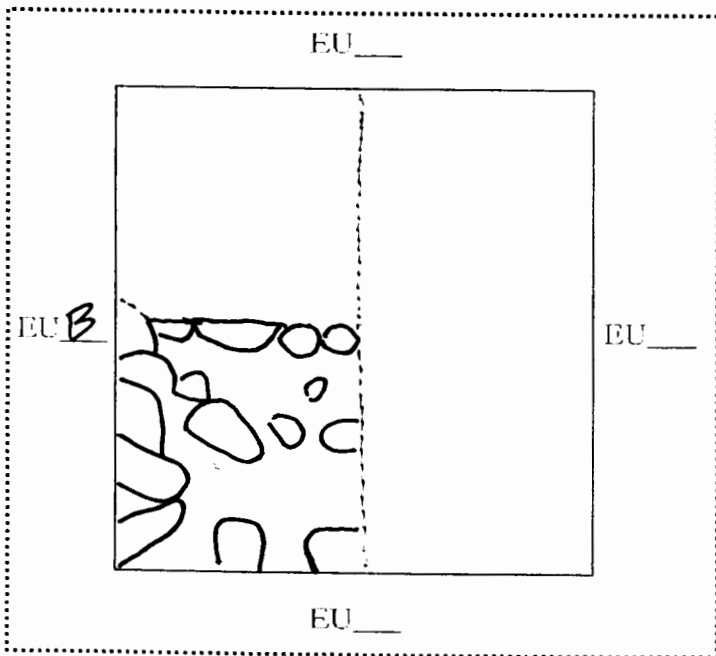
cerámica (12)

pedernal (1)

Photo/Digital

metate (1)

Description/Sketch (with measurements):



0.5 x 0.5 m pit added laterally to 16/01 EU.B to look for possible basal wall of sub-structure.

FORM FILLED OUT BY C. LÓPEZ

Note refs

2009.39.13, 15