

2008

EPV Op. 10-15 Lot Forms 2008

Catalina Lopez

Follow this and additional works at: <https://digital.kenyon.edu/honduras>

 Part of the Archaeological Anthropology Commons

Recommended Citation

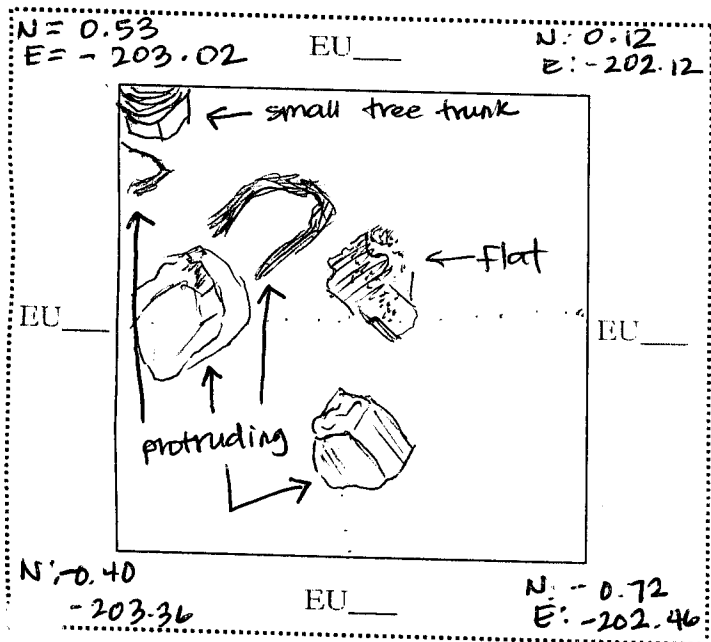
Lopez, Catalina, "EPV Op. 10-15 Lot Forms 2008" (2008). *Four Valleys Archive*. Paper 96712.
<https://digital.kenyon.edu/honduras/96712>

This Lot Card is brought to you for free and open access by the Anthropology at Digital Kenyon: Research, Scholarship, and Creative Exchange. It has been accepted for inclusion in Four Valleys Archive by an authorized administrator of Digital Kenyon: Research, Scholarship, and Creative Exchange. For more information, please contact noltj@kenyon.edu.

AREP 2008 LOT FORM

Excavator 39Date 19 JUN. 2008Op/SubOp/Lot: 10/15/1Ex. Unit ASize (NxEx) 1x1 mSite: LOS NARANJITOSStr #13Initial Lot? YPrev. lot —Next lot 2BGS: 0-30 cmInitial elev.: NW 996.97 NE 996.96 SW 996.74 SE 996.70Final elev.: NW 996.74 NE 996.73 SW 996.655 SE 996.625Reference corner: NW=996.97 N 0.53 E -203.02Deposit / Type OVERBURDENCOLLAPSESoil type LOAMY CLAYMunsell/Color —Drawings —Contents 12 pieces pottery, 1 piece of taba (volcanic tuff)Photo/Digital —

Description/Sketch (with measurements):



23m 24m
NT
31.5m 34.5m

Subtract these from ref. corner to obtain fin. elevations

note: 4 pieces of pottery were found in place together.

Note refs 2008-39-002, 003, 005, 006

AREP 2008 LOT FORM

Excavator 39Date 20-JUN-2008Op/SubOp/Lot: 10/15/. 2Ex. Unit ASize (NxEx) 1x1mSite: LOS NARANJITOSStr #13Initial Lot? NPrev. lot 1Next lot 3BGS: 30-40 cmInitial elev.: (NW) 996.74 NE 996.73 SW 996.655 SE 996.625Final elev.: NW 996.58 NE 996.57 SW 996.57 SE 996.56Reference corner: NW: 996.97

N _____

E _____

Deposit / Type OVERBURDENTUMBLE / COLLAPSESoil type CLAY LAM

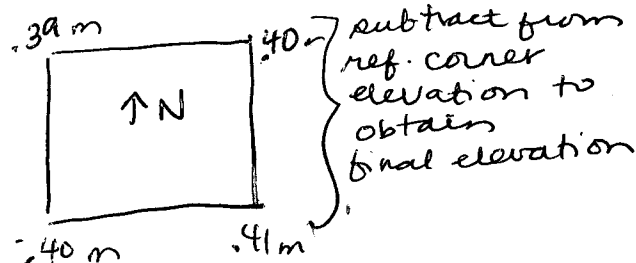
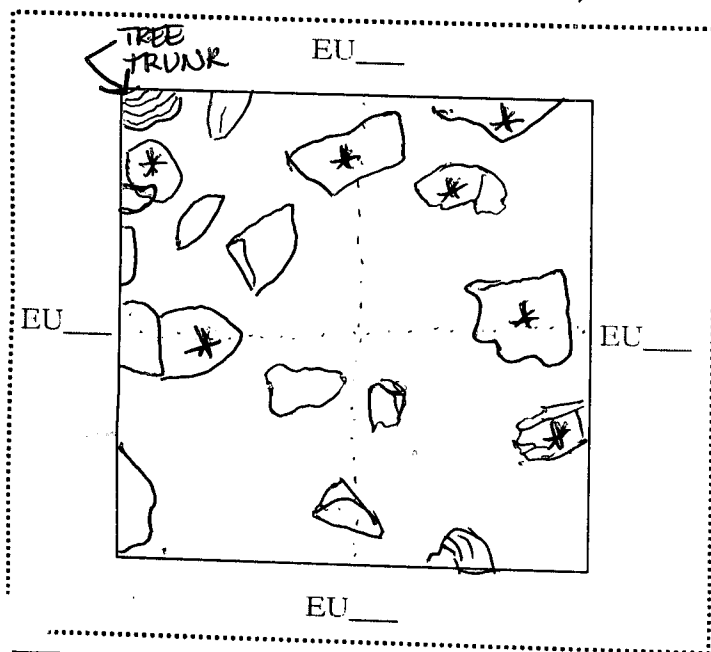
Munsell/Color _____

Drawings _____

Contents 9 pieces pottery, 2 piecesbasareque, 1 piece of chert,1 pigment stone

Photo/Digital _____

Description/Sketch (with measurements):



* = flat rock

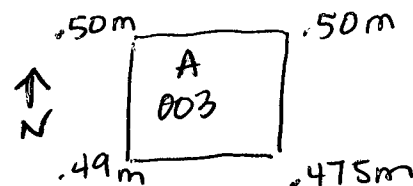
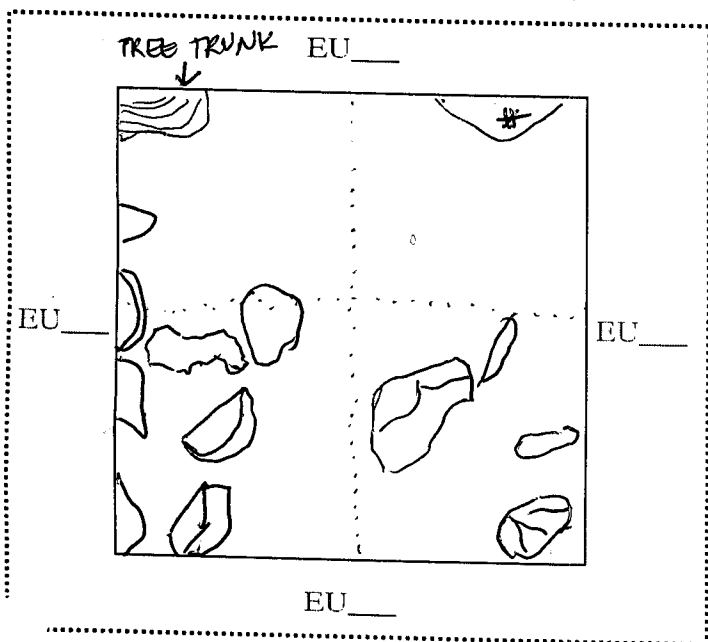
Note refs pg. 2008-39-007

Op/SubOp/Lot: 10/15/ 3Ex. Unit ASize (NxEx) 1x1mSite: LOS NARANJITOSStr #13Initial Lot? NPrev. lot 2Next lot 4BGS: 41-50cmInitial elev.: NW 996.58 NE 996.57 SW 996.57 SE 996.56Final elev.: NW 996.47 NE 996.47 SW 996.48 SE 996.495Reference corner: NW 996.97N 0E 0

Deposit / Type

OVER BURDENTUMBLESoil type CLAY LOAMMunsell/Color Drawings 1Contents 8 pottery sherds, 1 piece ofPhoto/Digital obsidian, 1 large piece of
metate w/ 3 fragmentary pieces

Description/Sketch (with measurements):



subtract these from ref. corner
elev. to obtain final
elevations

NOTE: I have 2 lot bags.
1 is attached to the large
metate piece and contains its
fragmentary pieces. The other
one is not attached to a larger
piece.

2 of the sherds are Copador
style.

Note refs

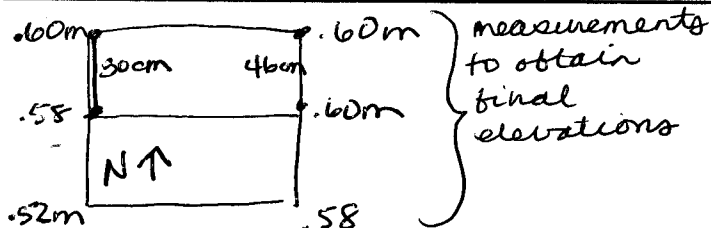
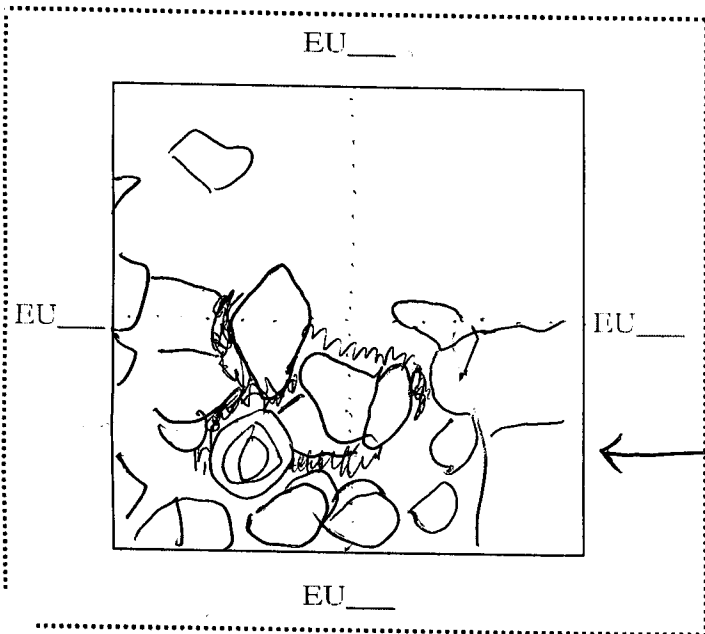
pg. 2008, 39. 008

Op/SubOp/Lot: 10/15/ 4Ex. Unit ASize (NxEx) 1x1mSite: LOS NARANJITOSStr #13Initial Lot? NPrev. lot 3Next lot —BGS: 51-60cmInitial elev.: NW 996.47 NE 996.47 SW 996.48 SE 996.495Final elev.: NW 996.37 NE 996.37 SW 996.45 SE 996.39Reference corner: NW 996.97N — E —

Deposit / Type

OVER BURDENTUMBLESoil type CLAY LOAMMunsell/Color —Drawings —Contents 13 pieces pottery, 1 piece
obsidian, 1 piece (possible chert)Photo/Digital —

Description/Sketch (with measurements):



NOTE: 30cm South of the NW corner, fin. elev = 995.25 / 46cm South of NE corner, elev fin. elev was 995.23

← mostly flat rock in southern half of grid.

Note refs

2008-39-009

REP 2008 LOT FORM

Excavator 39

Date 21-JUN-2008

Op/SubOp/Lot: 10/151-.5

Ex. Unit B

Size (NxEx) 1x1 m

Site: LOS NARANJITOS

Str #13

Initial Lot? Y

Prev. lot —

Next lot 6

BGS: 0-20cm

Initial elev.: (NW) 996.37 NE 996.37 SW 996.45 SE 996.39

Final elev.: NW 996.77 NE 996.77 SW 996.73 SE 996.725

Reference corner: NW 996.91

N — E —

Deposit / Type OVERBURDEN

Soil type LOAMY CLAY


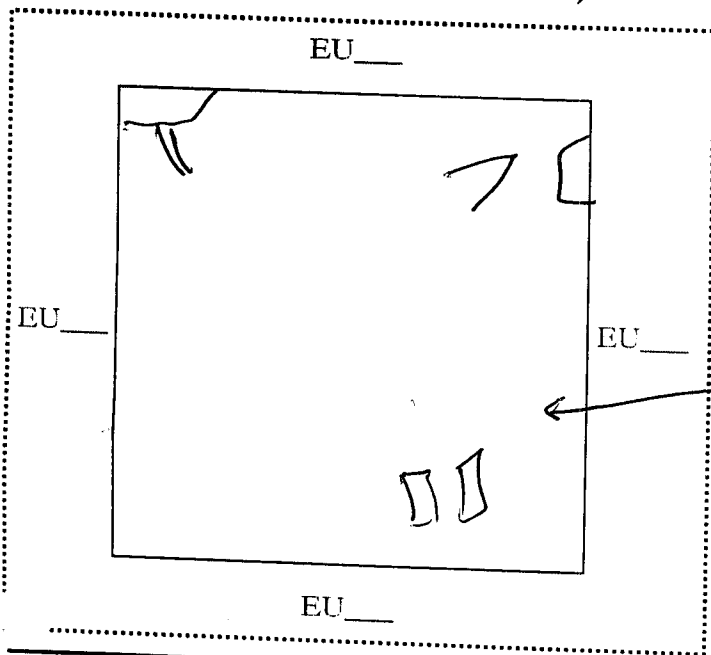
Munsell/Color —

awings —

Contents 8 pieces of pottery

Photo/Digital —

Description/Sketch (with measurements):



no flat rocks. all are protruding

File refs

2008-39-010

AREP 2008 LOT FORM

Excavator 39Date 21-JUN-2008Op/SubOp/Lot: 10/15/4Ex. Unit BSize (NxE) 1x1mSite: LOS NARANJITOSStr 13Initial Lot? NPrev. lot 5Next lot 7BGS: 21-30cmInitial elev.: NW 996.77 NE 996.77 SW 996.73 SE 996.725Final elev.: NW 996.655 NE 996.645 SW 996.665 SE 996.665Reference corner: NW 996.97

N _____

E _____

Deposit / Type

OVERBURDEN

Soil type _____ (still soft)

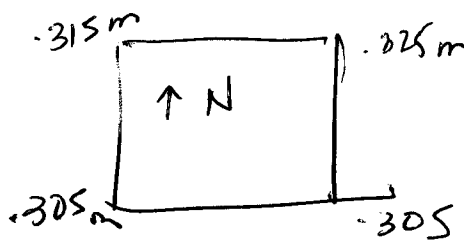
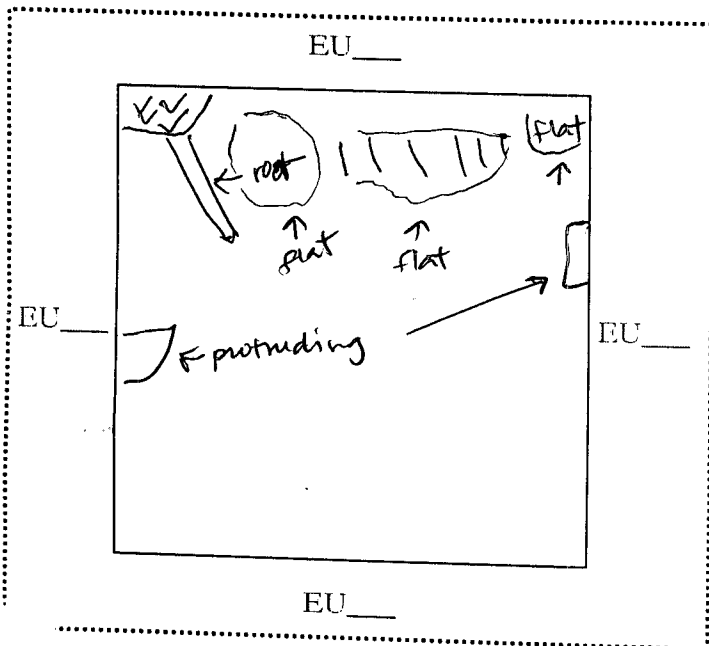
Munsell/Color _____

Drawings _____

Contents 10 pieces pottery, 2 pieces
basareque

Photo/Digital _____

Description/Sketch (with measurements):



Note refs

2008-39-010

AREP 2008 LOT FORM

Excavator 39Date 21 JUN 2008Op/SubOp/Lot: 10/15/ 7Ex. Unit BSize (NxE) 1x1mSite: los naranjitosStr 13Initial Lot? NPrev. lot 6Next lot 8BGS: 31-40cmInitial elev.: NW 996.77 NE 996.77 SW 996.73 SE 996.725Final elev.: NW 996.55 NE 996.57 SW 996.57 SE 996.57Reference corner: 996.97

N

E

Deposit / Type

OVERBURDENSoil type CLAY LOAM

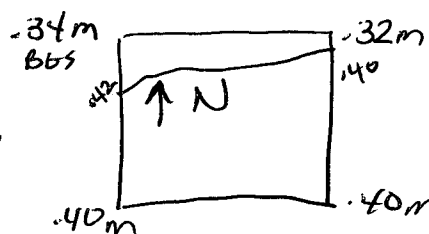
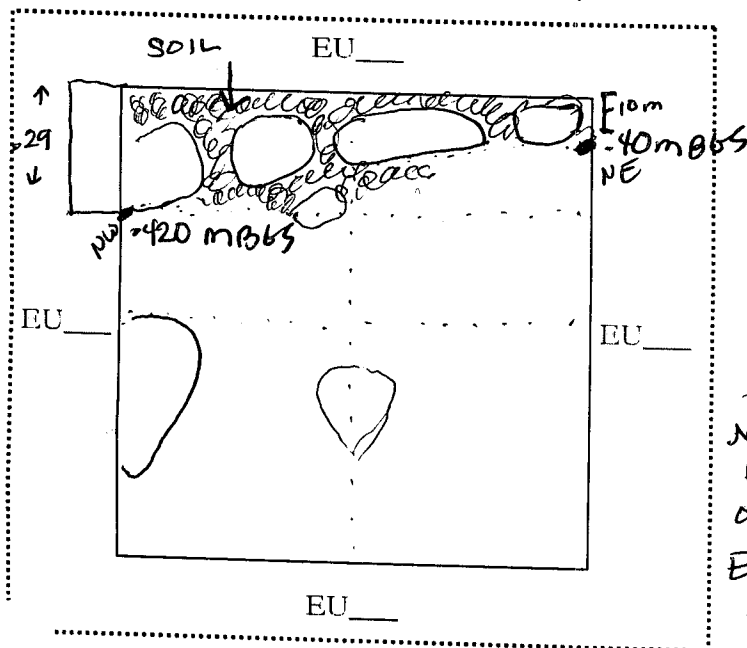
Munsell/Color

Drawings

Contents 16 pieces pottery, 1 piece chert

Photo/Digital

Description/Sketch (with measurements):



all rocks are chertose black
in color, and are flat

NOTE: left the wall alone.
Excavated only to the south
of.

Exposed wall here, but not
visible floor (yet).

Note refs

2008-39-010

PAREP 2008 LOT FORM

Excavator 39Date 21 JUN 2008Op/SubOp/Lot: 10/15/18Ex. Unit BSize (NxEx) .6x1mSite: Los NaranjosStr 13Initial Lot? NPrev. lot 7Next lot 9BGS: 41-50cmInitial elev.: NW 996.55 NE 996.57 SW 996.57 SE 996.57Final elev.: NW 996.55 NE 996.57 SW 996.465 SE 996.46Reference corner: NW 996.97

N _____

E _____

Deposit / Type

CLAY LOAM

Soil type _____

Munsell/Color _____

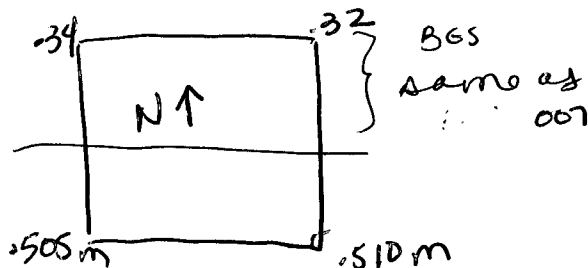
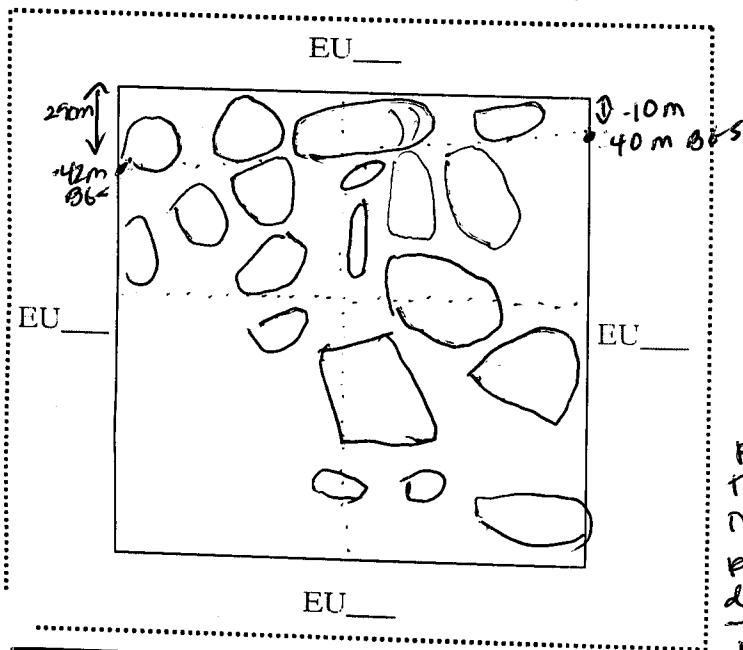
Drawings _____

Contents

2 pieces bone, 27 pieces pottery, 2 pieces obsidian

Photo/Digital _____

Description/Sketch (with measurements):



NO PROTRUDING ROCKS.
ALL ARE FLAT

The left part of the wall protrudes 25cm south and then drops down .42m BGS. The right part of the wall protrudes 10cm south and then drops down .40m BGS (lot 7)

Exposed cobble floor here

Note refs

2008-39-011, 012

IREP 2008 LOT FORM

Excavator 39Date 21 JUN 2008Op/SubOp/Lot: 10/15/- 9Ex. Unit BSize (NxEx) 1x1 mSite: Los NaranjitoStr 13Initial Lot? NPrev. lot 8Next lot 10#BGS: N/A (cleaning lot)Initial elev.: (NW) 996.55 NE 996.57 SW 996.57 SE 996.57Final elev.: NW 996.55 NE 996.57 SW 996.465 SE 996.46Reference corner: 996.97

N

E

Deposit / Type CLAY WARM

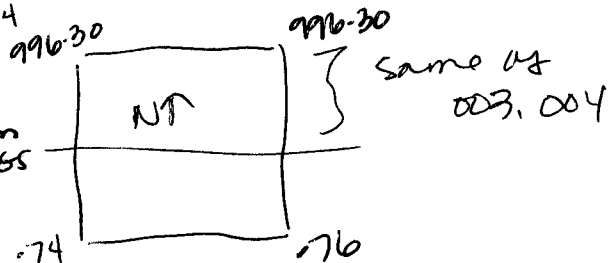
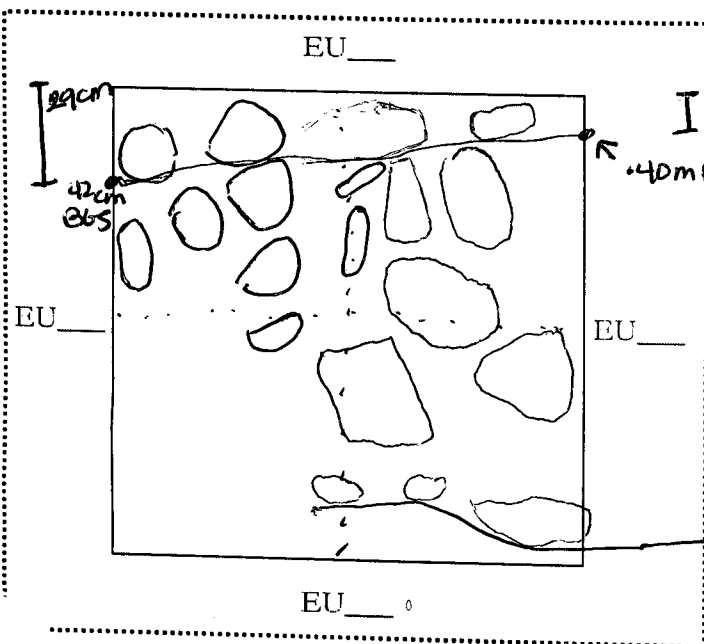
Soil type

Munsell/Color

Drawings

Contents none / cleaning lot

Photo/Digital

Description/Sketch (with measurements): same as 004

*no excavation. simply
cleared away the soil at
the southern edge of the
grid to expose shape
of the stones.

Note refs 2008, 39-12

2:25pm

Size (NxL) 0.5m x 0.71cm

Str 13

BGS: 51-75cm

F

Door

Munsell/Color

ts 35 pieces ceramic, 2 pieces
bajareque, 1 piece chert, 4 pieces
obsidian, 1 obsidian blade,
2 samples carbon

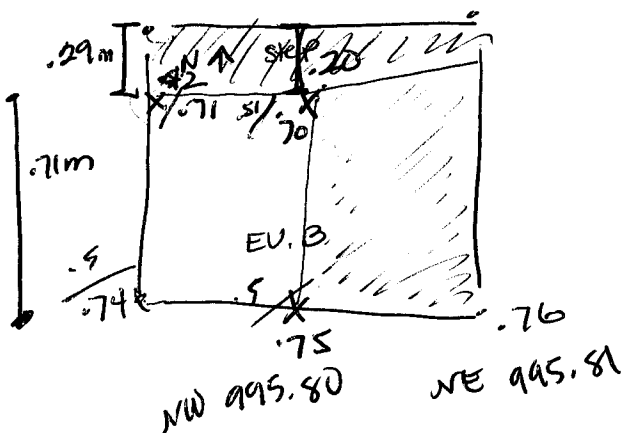
2 samples carbon

EU _____

EU _____

EU _____

EU _____



2008-39-26, 27

AREP 2008 LOT FORM

Excavator 39Date 27 JUN. 200810:35 amOp/SubOp/Lot: 10/15 / 11Ex. Unit 0Size (NxE) 1x1 mSite: LOS NARANJITOSStr 13Initial Lot? YPrev. lot —Next lot 12BGS: 0-10cmInitial elev.: NW 997.22 (NE) 997.23 SW 997.15 SE 997.13Final elev.: NW 997.13 NE 997.135 SW 997.12 SE 997.135Reference corner: NE 997.23N —E —

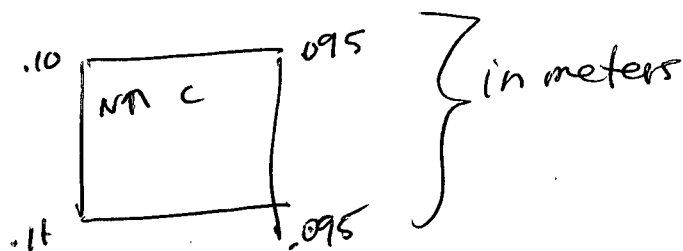
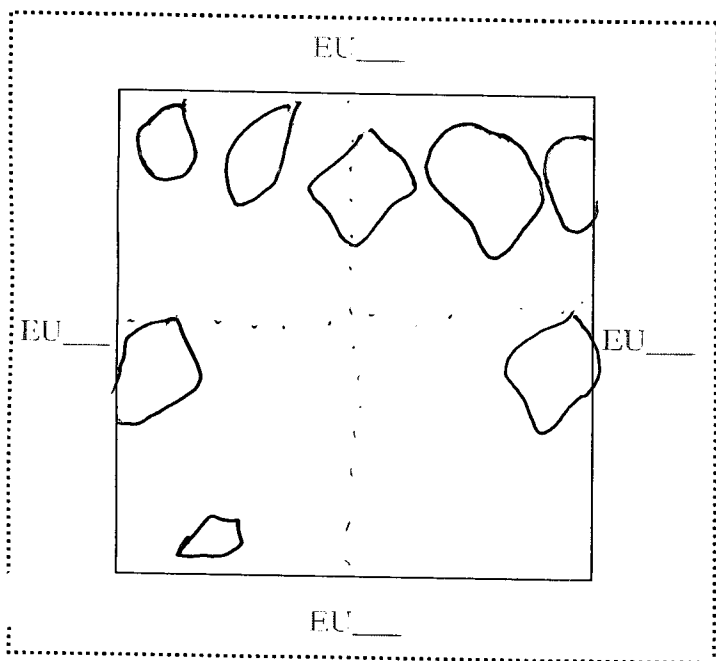
Deposit / Type

OVERBURDEN

/

TUMBLESoil type —Munsell/Color —Drawings —Contents 1 piece ceramic, 2 pieces
bagareque, 1 piece chertPhoto/Digital —

Description/Sketch (with measurements):



0-10cm bgs, to find the top of
the wall & the floor

Note refs —

Date 27-JUN-2008

Size (NxE) 1x1m

Str 13

Final elev.: NW 997.03 NE 997.035 SW 997.035 SE 997.03

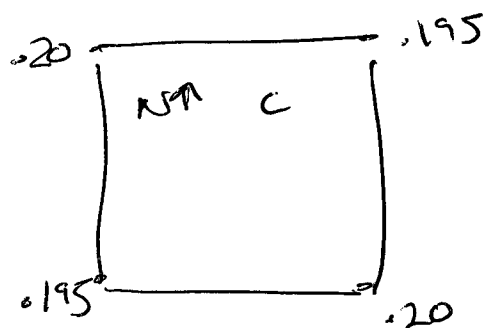
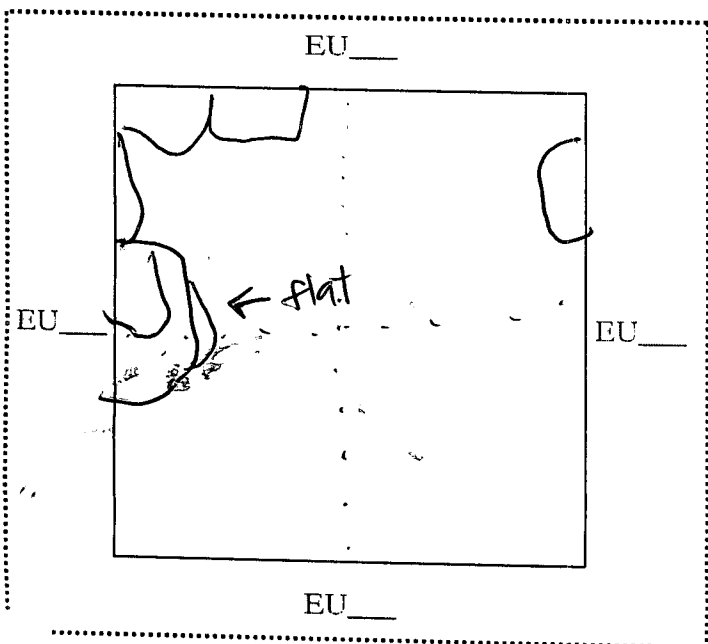
Reference corner: NE: 997.23 N _____ E _____

Soil type _____ Munsell/Color _____

Contents 22 pieces ceramic, 1 piece chert
1 piece obs. 2 pieces basaltic

Photo/Digital _____

Description/Sketch (with measurements):



Continue to remove timber over
S basal wall - but ends in timber

Note refs _____

PAREP 2008 LOT FORM

Excavator 39

Date 27 JUN-2008

Op/SubOp/Lot: 10/15/ 13

Ex. Unit C

Size (NxH) 1x1 m

Str Los Naranjitos

Str 13

Initial Lot: N

Prev. lot .12

Next lot 14

BGS: 21-30cm

Initial elev: NW 997.03

(NE) 997.035

SW 997.035

SE 997.03

Final elev: NW 996.93

NE 996.90

SW 996.94

SE 996.89

Reference corner NE 997.23

N

E

Deposit Type

OVERBURDEN

TUMBLE

Soil type

Munsell/Color

Drawings

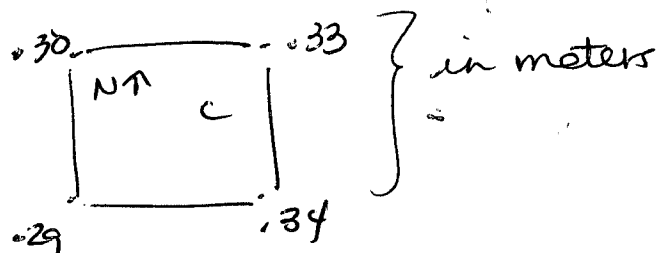
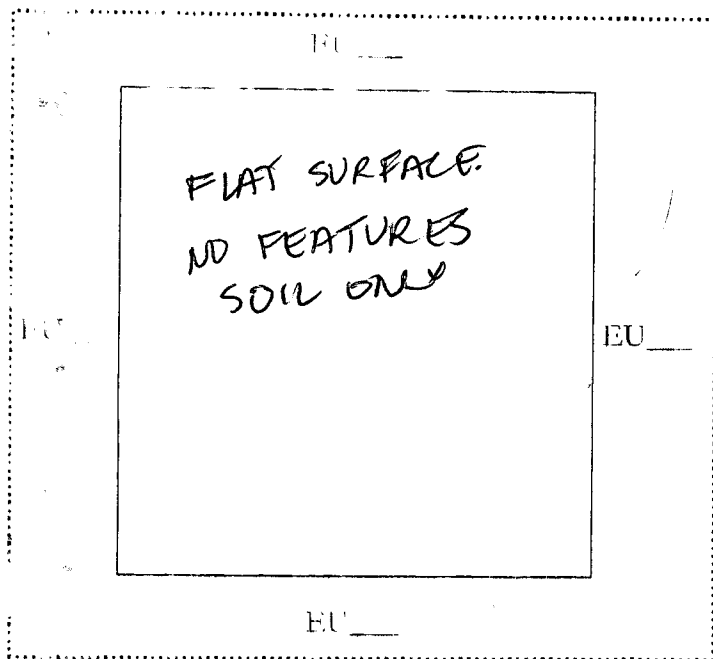
Contents

32 pieces ceramic

2 pieces obsidian

Photo/Digital

Description/Sketch (with measurements):



Note refs

PAREP 2008 LOT FORM

Excavator 39

Date 27 JUN 2008

2:00 pm

Op/SubOp/Lot: 10/15/14

Ex. Unit C

Size (NxL) 1x1m

Site Los Naranjitos

Str 13

Initial Lot N

Prev. lot 13

Next lot —

BGS: 31-45cm

Initial elev: NW 996.93

NE 996.90

SW 996.94

SE 996.89

Final elev: NW 996.81

NE 996.77

SW 996.81

SE 996.75

Reference corner 997.23

N —

E —

Deposit Type

OVERBURDEN

Soil type

Munsell/Color

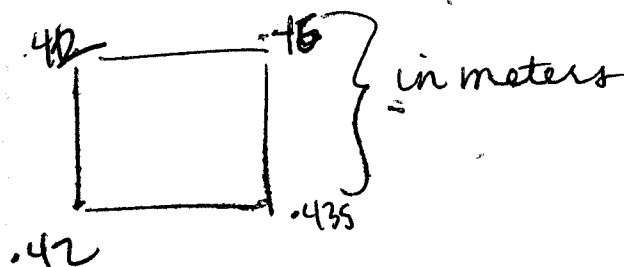
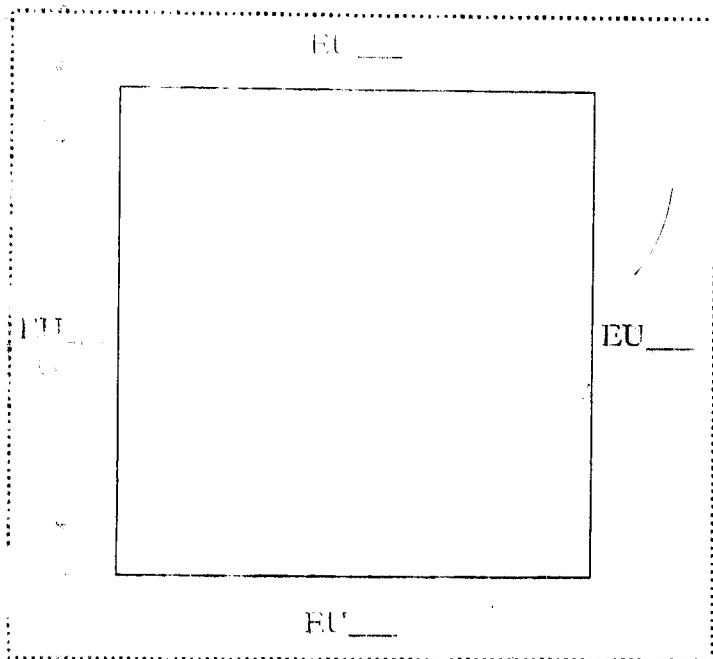
Drawings

Contents 18 pieces ceramic

Photo/Digital

1 majarque

Description/Sketch (with measurements):



Remay trouble - lot end and
Summit level

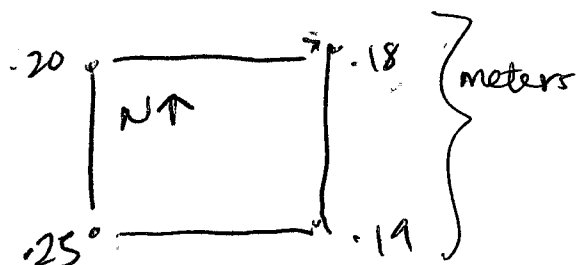
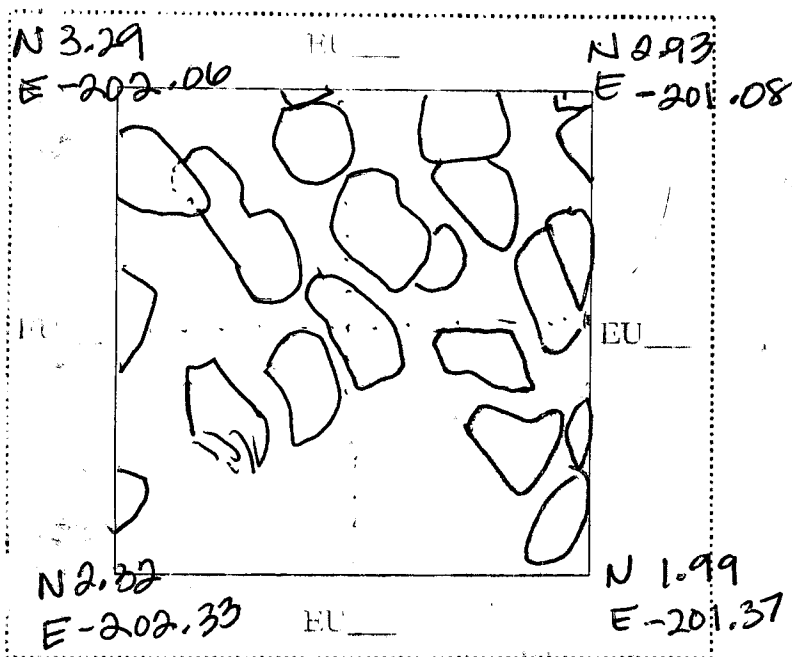
Notes/refs

Op/SubOp/Lot: 10/15/15Ex. Unit DSize (NxE) 1x1 mLos Naranjos S-007Str 13Initial Lot YPrev. lot —Next lot 16BGS: 0-20cmInitial elev (NW) 997.25 NE 997.22 SW 997.22 SE 997.23Final elev NW 997.05 NE 997.07 SW 997.00 SE 997.06Reference corner: 997.25N —E —

Deposit Type

OVERBURDENTUMBLESoil type —Munsell/Color —Drawings —Contents 10 pieces ceramicPhoto/Digital —

Description/Sketch (with measurements):



Remay tumble + overburden
about Summit

Note refs —

p/SubOp/Lot: 10/15/ - 16Ex. Unit DSize (NxEx) 1x1mSite: Los Naranjitos S-007Str 13Initial Lot? NPrev. lot 15Next lot 17BGS: 21-45cmInitial elev. NW 997.05 NE 997.07 SW 997.00 SE 997.06Final elev.: NW 996.83 NE 996.84 SW 996.80 SE 996.82Reference corner: 997.25

N _____

E _____

Deposit / Type

OVERBURDENTUMBLE

Soil type _____

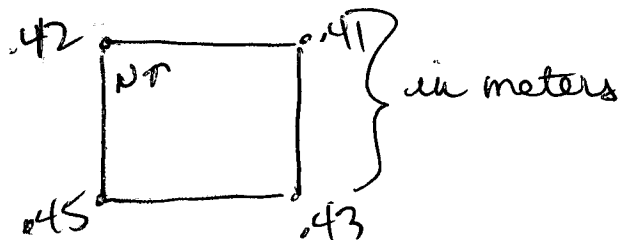
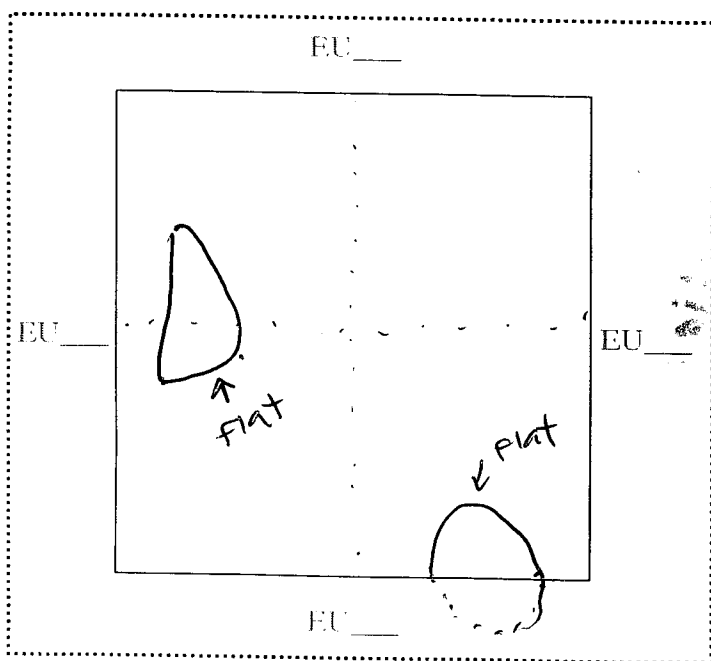
Munsell/Color _____

Drawings _____

Contents 76 pieces ceramic, 1 obsidian
blade tip, 1 piece chert

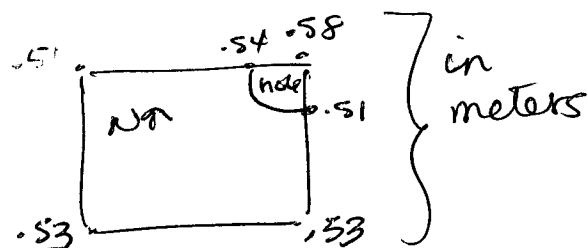
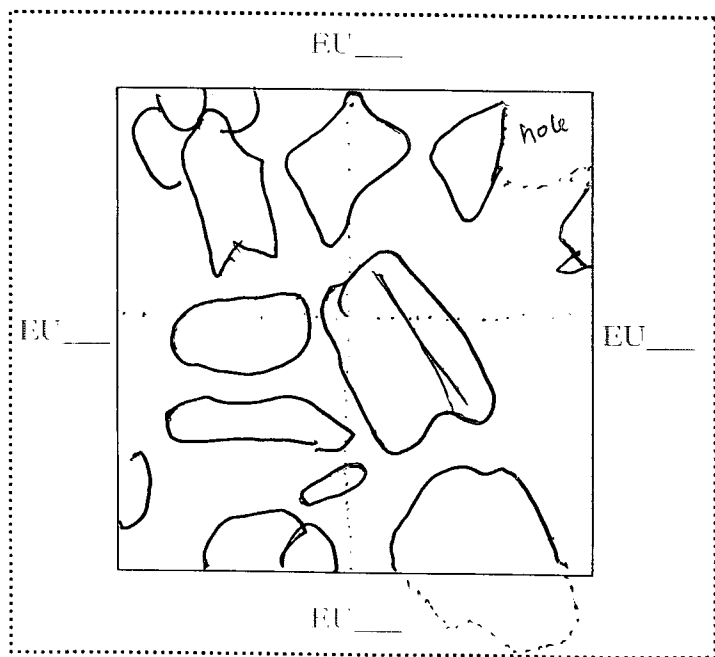
Photo/Digital _____

Description/Sketch (with measurements):

just 2 stones visible

Op/SubOp/Lot: 10/15/ 17Ex. Unit DSize (NxEx) 1x1mSite: Los naranjitoStr 13Initial Lot? NPrev. lot 14Next lot —BGS: 45cm - 58cmInitial elev.: NW 996.83 NE 996.84 SW 996.80 SE 996.82Final elev.: NW 996.74 NE 996.67 SW 996.72 SE 996.72Reference corner: 997.25 , N — E —Deposit / Type — / —Soil type — Munsell/Color —Drawings —Contents 41 pieces ceramic, 3
pieces obsidian, 4 pieces chertPhoto/Digital —

Description/Sketch (with measurements):



This level seems to have
sunk in (compared to
EU-C), so we had to
excavate a few cm more
to reveal the stones.

Continued down to Summit Sign/ top
of Summit Sign

ote refs —