
Four Valleys Archive

Anthropology

2007

EPV Op. 02-73 Lot Forms 2007

Whitney Goodwin

Follow this and additional works at: <https://digital.kenyon.edu/honduras>



Part of the Archaeological Anthropology Commons

Recommended Citation

Goodwin, Whitney, "EPV Op. 02-73 Lot Forms 2007" (2007). *Four Valleys Archive*. Paper 96724.
<https://digital.kenyon.edu/honduras/96724>

This Lot Card is brought to you for free and open access by the Anthropology at Digital Kenyon: Research, Scholarship, and Creative Exchange. It has been accepted for inclusion in Four Valleys Archive by an authorized administrator of Digital Kenyon: Research, Scholarship, and Creative Exchange. For more information, please contact noltj@kenyon.edu.

Op/SubOp/Lot: 02/73/01

Exc Unit A

Size (NxE) 1x1

Loc SOC2 El Cafetal

str C4

Area Lot Yes

Prev. lot A4

Next lot Q3

BGS: 0/10

Initial elev: NW 1.1 NE 1.1 SW 1.1 SE 1.1

Final elev: NW 1.1 NE 1.1 SW 1.1 SE 1.1

Reference corner: N E

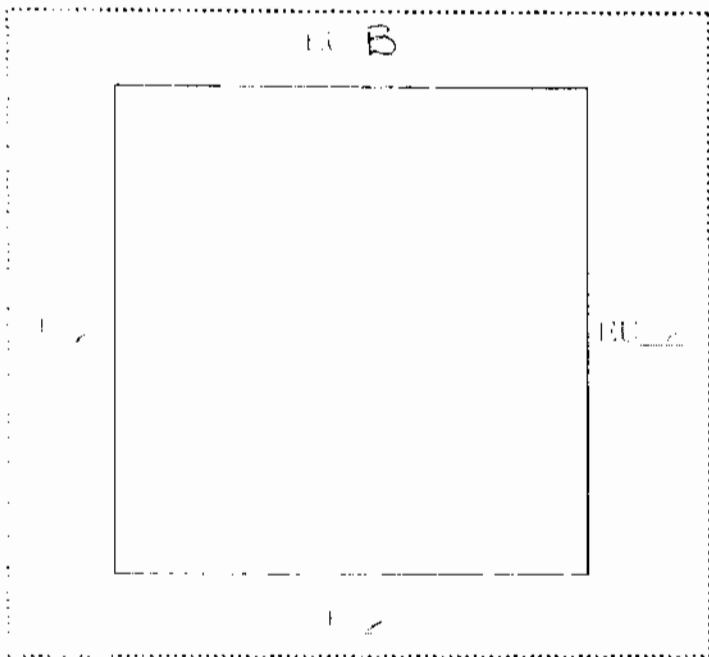
Deposit / Type overburden / humus

Soil type Sandy clay Munsell/Color 4/3 10YR Brown Sandy Clay

Drawings A4 Contents CEMIS-C

Photo: Digital NA

Description/Sketch (with measurements):



No change in soil
Few artifacts
No architecture.

Notes 2007 30 05

Op/SubOp/Lot: 02/73/02 Ex. Unit NA Size (N&E) 1x1

Mat 5002 El Cafetal Str 04

Initial Lot: Yes Prev. lot NA Next lot 05 BGS: 0-20

Initial elev. NW _____ NE _____ SW 1.1 SE _____

Final elev. NW _____ NE _____ SW _____ SE _____

Reference corner: _____ N _____ E _____

Deposit / type overburden / humus

Soil type sandy clay Munsell/Color 4/3 10YR Brown

Sandy Clay


Drawings NA Contents ceramics B

Photo Digital NA bag 3

obsidian 1

metal 1

Description/Sketch (with measurements):



No change in soil.
Few artifacts
no architectural

Notes 2007-30-05, 08

Obj/AbOp/Lot: G2/73/03

Exc. Unit A

Size (NxE) 1x1

Site 5002 El Cafetal

Str 04

Initial Lot: 03

Prev. lot 01

Next lot 04

BGS: 10 20

Initial elev. NW _____ NE _____ SW _____ SE _____

Final elev. NW _____ NE _____ SW _____ SE _____

Reference corner: _____ N _____ E _____

Deposit / Type overburden / humus

Soil type sandy clay

Munsell/Color 4/3 10 YR Brown
Sandy Clay

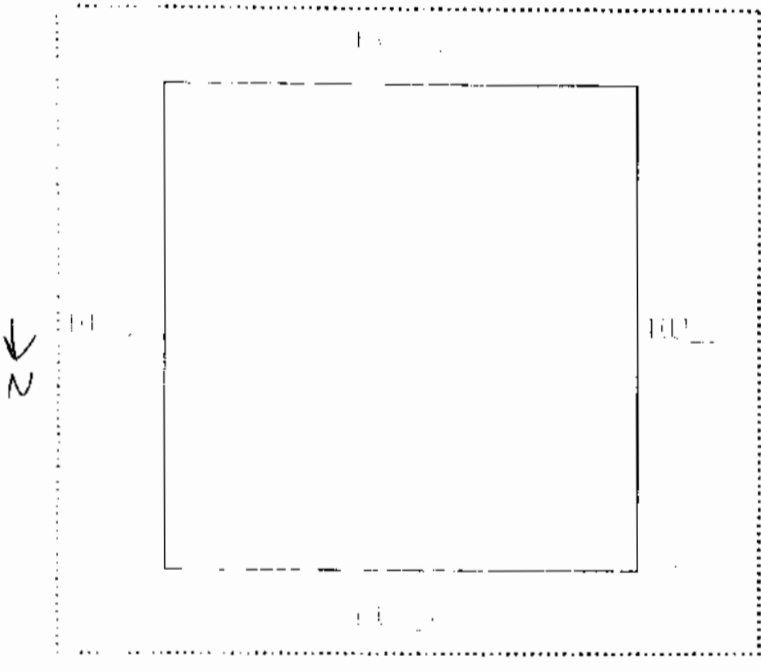
Drawings vt

Contents ceramics 65

Photo Digital JA

bone 5
obsidian 2

Description/Sketch (with measurements):



Higher concentration
of artifacts

Notes 2007-30-06

Op./SubOp/Lot 02/73/04 Ex. Unit A Size (N x I) 1 x 1

Site 5002 El Cafetal Str 04

Initial Lot: 02 Prev. lot 03 Next lot 08 BGS: 20 30

Initial elev: NW NE SW SE

Final elev: NW NE SW SE

Reference corner: N E

Deposit Type Overburden / NonWS

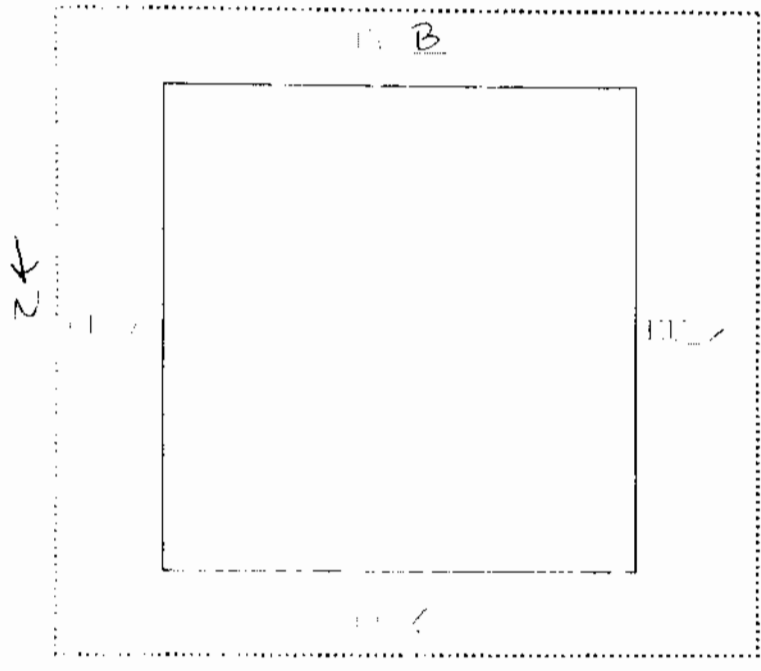
Soil type sandy clay Munsell/Color 4/3 10YR Brown Sandy Clay

Drawings NA Contents ceramics 200

Photo Digital NA bags - 10

obsidian - 1

Description/Sketch (with measurements):



Very high concentration of artifacts
close to plaza floor level

Scale refs 2007-30-08

Op./SubOp/Lot C2/73/05

Exc. Unit M

Size (N&E) (Y)

W. SG02 EL (fetal)

Str 04

Inst. # 10

Prev. lot 02

Next lot 09

BGS: 20-40

Initial elev. NW NE SW SE

Final elev. NW NE SW SE

Reference corner. N E

Deposit / Type Overburden

Humus

Soil type sandy clay

Munsell/Color 4/3 10YR Brown
Sandy Clay

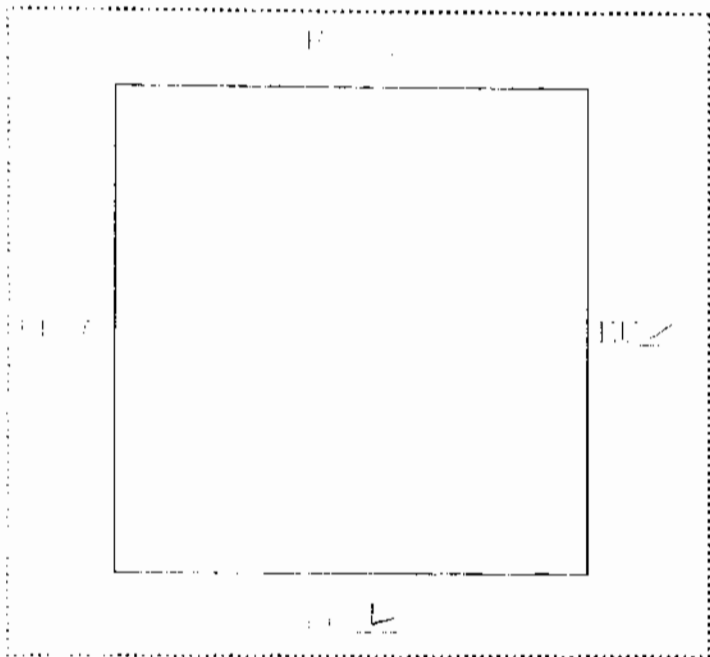
Drawings AA

Contents ceramics - 20

Photo / Digital NA

bags - 4
matrix - 1

Description/Sketch (with measurements):



20% tumble
No soil change
Few artifacts

24

Records 2007 30-09

Op./SubOp/Lot: 02/73/06

Ex. Unit B

Size (N/E) 1x1

Site 5002 El Cafeta!

Str 04

Initial Lot: Y05

Prev. lot u4

Next lot 14

BGS: G: 25

Initial elev.: NW NE SW SE

Final elev.: NW NE SW SE

Reference corner: N E

Deposit / Type humus / overburden

Soil type sandy clay

Munsell/Color 4/3 10 YR Brown Sandy clay

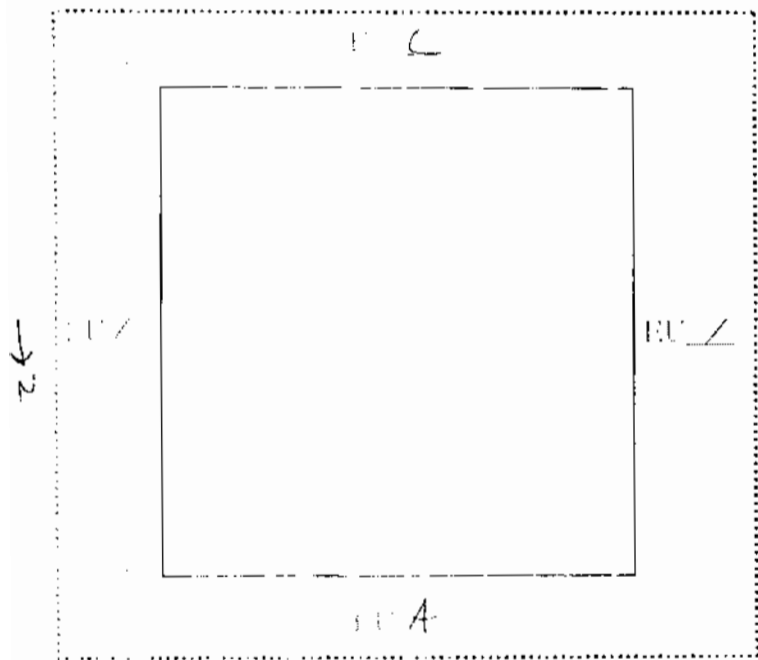
Drawings u4

Contents ceramics 84

Photo Digital u4

bone - 9
obsidian - 2
metals - 2

Description/Sketch (with measurements):



40% humus -
High concentration of
artifacts.

Notes 2007 30-09

Op./SubOp/Lot: C2/73/07

Ex. Unit A

Size (NxE) 1x1

Site: 5002 El Cafetal

Str: 04

Initial Lot: 00

Prev. lot 04

Next lot 12

BGS: 30-40

Initial elev: NW NE SW SE

Final elev: NW NE SW SE

Reference corner: N E

Deposit / Type overburden

humus

Soil type sandy clay

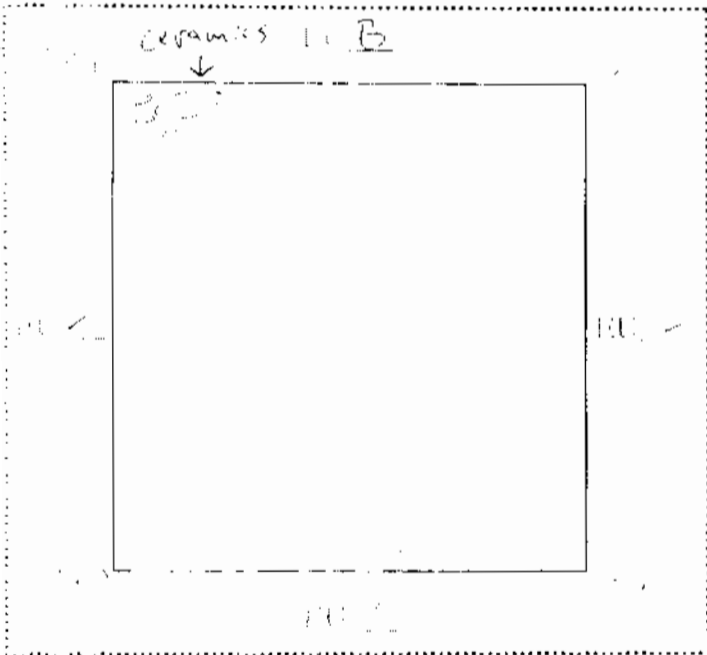
Munsell/Color 4/3 10YR Brown Sandy Clay

Drawings Contents ceramics - 91

Photo, Digital bag - 7

note - 1

Description/Sketch (with measurements):



High concentration of artifacts

⊙ - "wheel" - used to spindle presence of females

Scale refs 2007-30-10

Op/SubOp/Lot: 02/73/08

Ex. Unit C+D

Size (N x I) 2 x 1

Site 2002 El Cafetal

Str 04

Initial Lot: Yes

Prev. lot NA

Next lot 16

BGS: 0-10

Initial elev: NW 1.1 NE 1.1 SW 1.1 SE 1.1

Final elev: NW 1.1 NE 1.1 SW 1.1 SE 1.1

Reference corner: N E

Deposit / Type overburden / humus

Soil type silty sandy clay

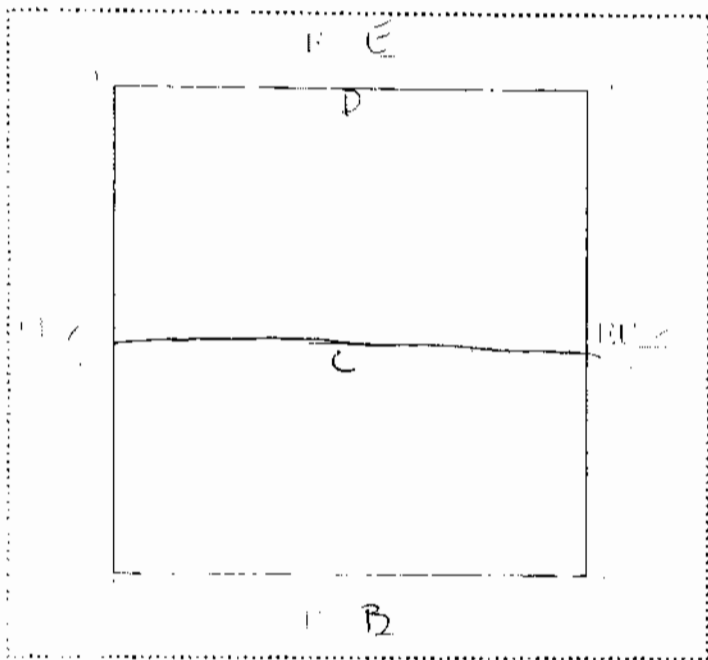
Munsell/Color ~~5/3~~ 5/3 10YR Brown
Silty clay

Drawings

Contents ceramic 4
obsidian -1

Photo Digital

Description/Sketch (with measurements):



Removing top soil in the
area above 1st and 2nd
terrace
Very few artifacts
Tumble visible

Notes

2007-30-10

PAREP 2007 LOT FORM

Excavator 30

Date 28-5-07

Op/SubOp/Lot: 02/73/09

Ex. Unit M

Size (NxI) 1x1

Site: 5002 El Cafetal

Str 04

Initial Lot? No

Prev. lot 05

Next lot _____

BGS: 40 50

Initial elev.: NW _____ NE _____ SW _____ SE _____

Final elev.: NW _____ NE _____ SW _____ SE _____

Reference corner: _____ N _____ E _____

Deposit / Type overburden / surface

Soil type sandy clay

Munsell/Color 4/3 10YR Brown Sandy clay

Drawings _____

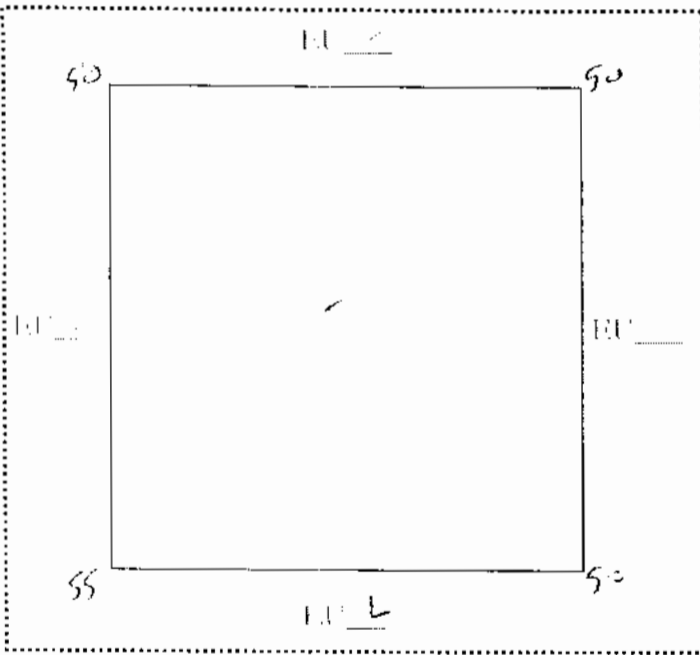
Contents ceramics - 15

Photo/Digital _____

beja - 2

obsidian - 2

Description/Sketch (with measurements):



Earthen floor around
 50 cm BGS
 Soil is the same but
 more compact
 Very few pieces of tumbler.

Note refs 2007-30-12

Op/SubOp/Lot: 02/73/16

Ex. Unit E + F

Size (N x I): 2 x 1

Site: 0002 U Cafetal

Str C4

Initial Lot? Yes

Prev. lot n/A

Next lot 17

BGS: 0-20

Initial elev.: NW _____ NE _____ SW _____ SE _____

Final elev.: NW _____ NE _____ SW _____ SE _____

Reference corner: _____ N _____ E _____

Deposit / Type humus / subsoil

Soil type silty clay

Munsell/Color 5/3 10 YR Brown
Silty clay

Drawings _____

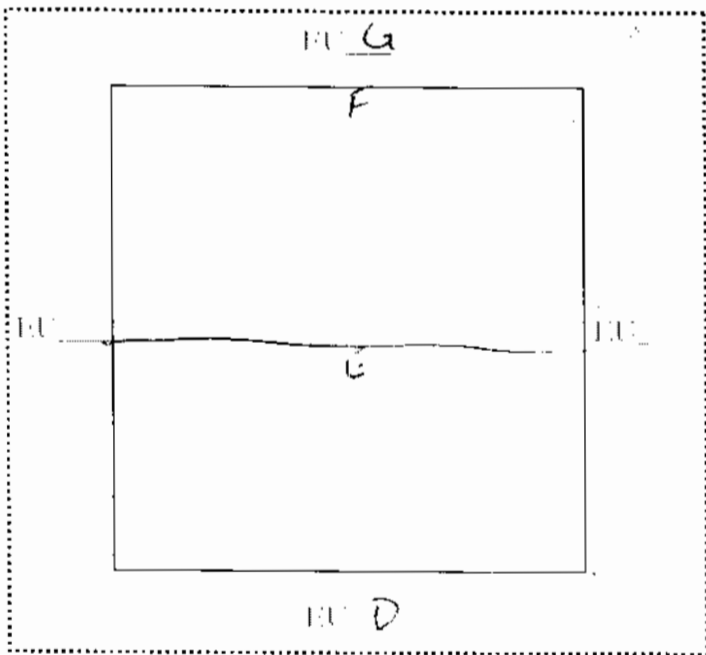
Contents ceramics - 24

Photo/Digital _____

beige - 1

obsidian - 1

Description/Sketch (with measurements):



Removing top soil, N face
nothing preserved
90% tumbled

Note refs 7007 30 12

PAREP 2007 LOT FORM

Excavator 30

Date 25 Sept

Op/SubOp/Lot: 02/73/1

Ex. Unit G + H

Size (N x E) 2 x 1

Site: 5002 El Cafetal

Str OH

Initial Lot? 100

Prev. lot 04

Next lot 21

BGS: C 20

Initial elev.: NW _____ NE: _____ SW _____ SE _____

Final elev.: NW _____ NE: _____ SW _____ SE _____

Reference corner: _____ N _____ E _____

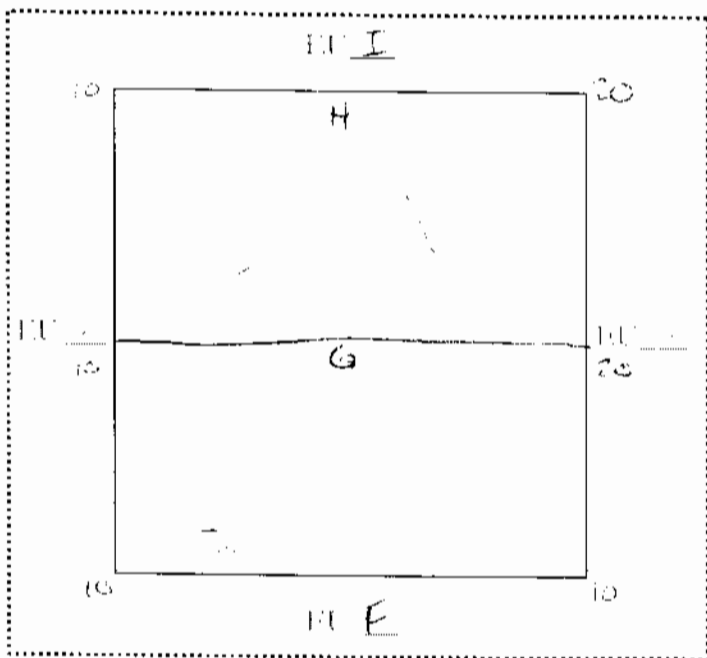
Deposit / Type overburden / humus

Soil type silty clay Munsell/Color 5/3 10YR Brown Silty Clay

Drawings _____ Contents ceramics - 22

Photo/Digital _____

Description/Sketch (with measurements):



Removing top soil on summit
100% tumble
No preservation

Note refs 2007-30 13

Op/SubOp/Lot: 02/73/12

Ex. Unit A

Size (NxE) 1x1

Site: 5002 El Cafetal

Str 04

Initial Lot? N

Prev. lot 07

Next lot _____

BGS: 40 60

Initial elev.: NW _____ NE _____ SW _____ SE _____

Final elev.: NW _____ NE _____ SW _____ SE _____

Reference corner: _____ N _____ E _____

Deposit / Type overburden / floor

Soil type sandy clay

Munsell/Color 3/3 10 YR Dark Brown
Sandy clay

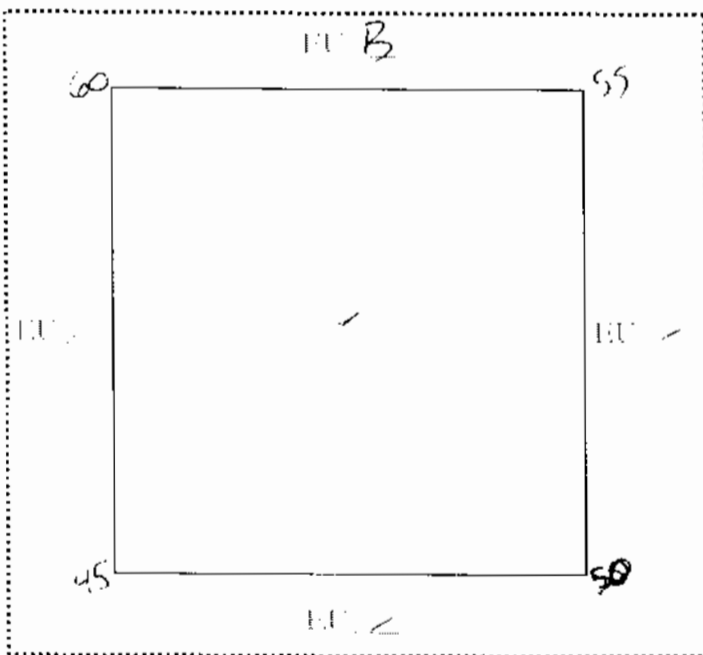
Drawings not

Contents ceramics 60

Photo/Digital yes

obj - 2
obsidian - 1
chert - 1

Description/Sketch (with measurements):



N facade in front of first terrace
 Compact earthen floor
 around 55cm BGS - plaza floor level
 Fewer ceramics below 40cm than above.

Note refs _____

2007 30-13

PAREP 2007 LOT FORM

Excavator 30

Date 28-5-07

Op/SubOp/Lot: 02/73/13

Ex. Unit I + J

Size (NxH) 2x1

Site S002 El Cafetal

Str 04

Initial Lot? Yes

Prev. lot NA

Next lot 20

BGS: 0-20

Initial elev.: NW _____ NE _____ SW _____ SE _____

Final elev.: NW _____ NE _____ SW _____ SE _____

Reference corner: _____ N _____ E _____

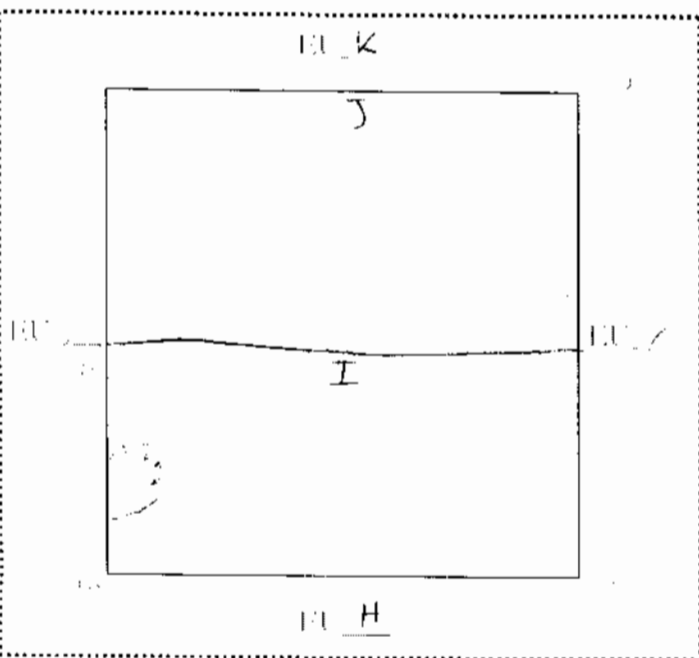
Deposit / Type uncons / overburden

Soil type Silty clay Munsell/Color 5/3 10 YR Brown silty clay

Drawings _____ Contents ceramic - 24

Photo/Digital _____ grain - 2
obsidian - 1

Description/Sketch (with measurements):



S facade - removing top soil
Revealed 100% tumble
No preservation

Note refs 2007-30-14

Op/SubOp/Lot: 02/73/14

Exc. Unit B

Size (NxL) (x1)

Site: ~~002~~ 61 (afetal)

Str 04

Initial Lot? No

Prev. lot 06

Next lot _____

BGS: 25.75

Initial elev.: NW _____ NE _____ SW _____ SE _____

Final elev.: NW _____ NE _____ SW _____ SE _____

Reference corner: _____ N _____ E _____

Deposit / Type overburden / humus

Soil type sandy clay Munsell/Color 4/3 10YR Brown
Sandy clay

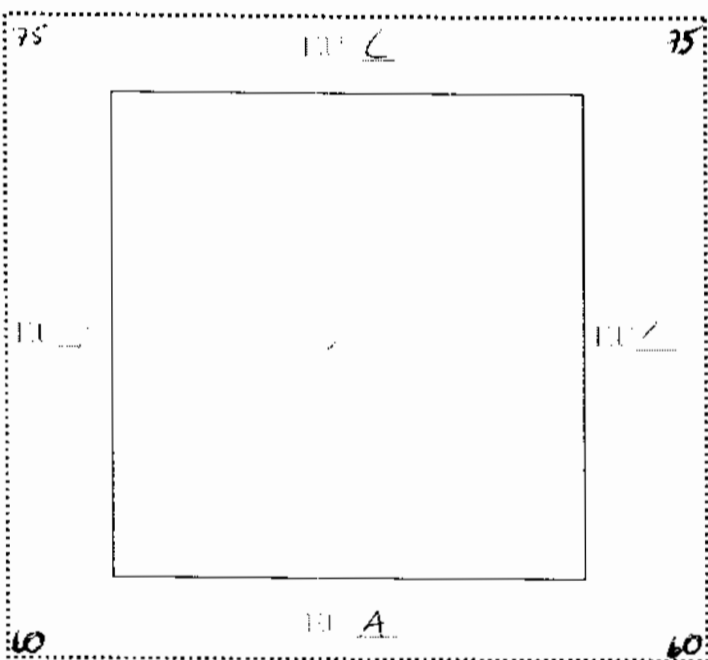
Drawings _____ Contents ceramics - 96

Photo/Digital _____ bags - 10

obsidian - 5

chert - 1

Description/Sketch (with measurements):



N facade in front of first terrace.
 following floor in EVA
 High concentration of inclusions in soil - bagasse and ceramics with capacitor.
 Few rocks - mostly compact soil

Note refs _____

2007-30-14, 17

PAREP 2007 LOT FORM

Excavator 30

Date 28 5 07

Op/SubOp/Lot: 02/73/15

Exc. Unit K+L

Size (N x I): 2 x 1

Site: 5002 El Cafetal

Str 04

Initial Lot: Yes

Prev. lot 04

Next lot 19

BGS: 0-20

Initial elev.: NW _____ NE _____ SW _____ SE _____

Final elev.: NW _____ NE _____ SW _____ SE _____

Reference corner: _____ N _____ E _____

Deposit / Type _____ Mud / overburden

Soil type silty clay

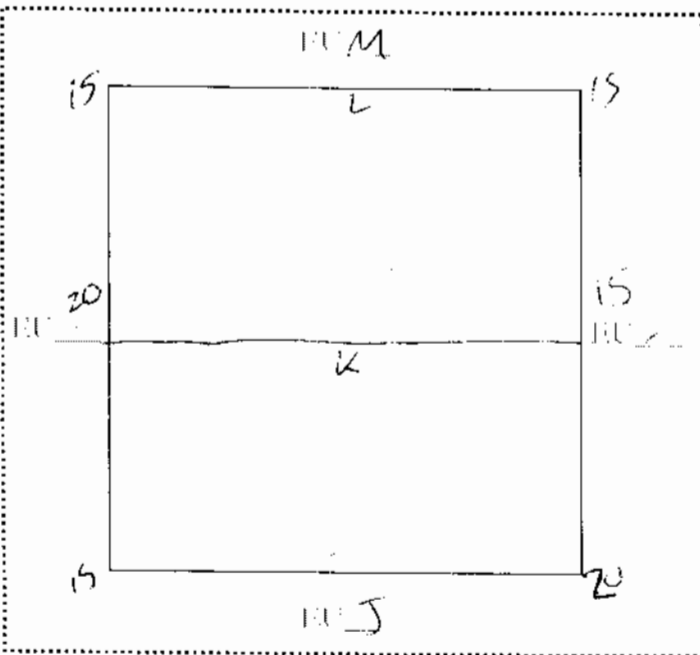
Munsell/Color 5/3 10 YR Brown Silty Clay

Drawings _____

Contents ceramics - 22

Photo/Digital _____

Description/Sketch (with measurements):



3 facade.
Removing top soil.
Revealed 100% tumble.

Note refs _____

2007-30-15

4

Op/SubOp/Lot: G2/73/16

Ex. Unit C + D

Size (NxL) 2x1

Site: 2002 El Cafetal

Str 04

Initial Lot? 00

Prev. lot 08

Next lot 18

BGS: 10-75

Initial elev.: NW _____ NE _____ SW _____ SE _____

Final elev.: NW _____ NE _____ SW _____ SE _____

Reference corner: _____ N _____ E _____

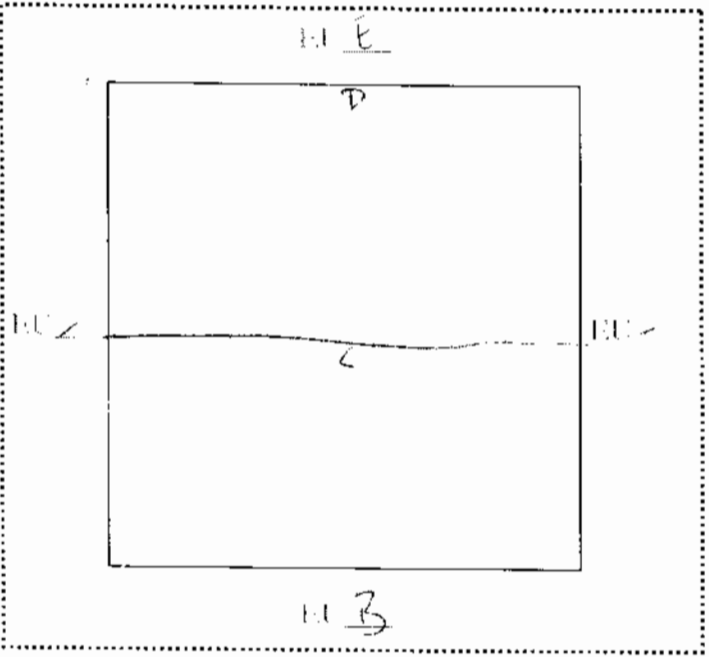
Deposit / Type architectural / terrace

Soil type silty clay Munsell/Color 5/3 10YR Brown Silty clay

Drawings _____ Contents ceramics 623 beads - 41

Photo/Digital _____ obsidian - 11 chert - 3
metate - 2 tools - 1 carbon - 1
bone - 1

Description/Sketch (with measurements):



Removed a fallen line that may have been the face of the 2nd terrace on the N facade

High concentration of bejareque suggests a perishable structure on top of the platform.

Note refs 2007-30-17, 19

Op/SubOp/Lot: 02/73/17

Ex. Unit E + F

Size (NxL) 2x1

Site: 5002 El Cafetal

Str 04

Initial Lot? 10

Prev. lot 10

Next lot _____

BGS: 70 65

Initial elev.: NW _____ NE _____ SW _____ SE _____

Final elev.: NW _____ NE _____ SW _____ SE _____

Reference corner: _____ N _____ E _____

Deposit / Type architectural / floor

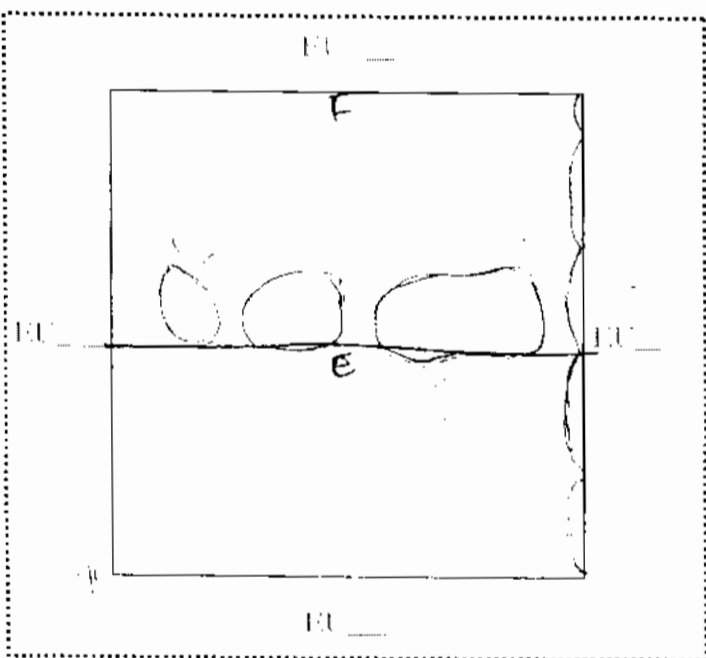
Soil type silty clay

Munsell/Color 5/3 10YR Brown
Silty clay

Drawings _____ Contents _____

Photo/Digital _____

Description/Sketch (with measurements):



The edge of Floor 3 is found along the N edge of EU E and runs through EU F as well. West wall 1 runs along the western edge of both EU E + F - four courses high and well preserved - ends at the edge of Floor 3.

Note refs 2007 - 30 - 19

Op/SubOp/Lot: 02/73/18

Ex. Unit C & D

Size (N x I): 2 x 1

Site: 5002 El Cafetal

Str: 04

Initial Lot? 10

Prev. lot 16

Next lot 22

BGS: 75%

Initial elev.: NW _____ NE _____ SW _____ SE _____

Final elev.: NW _____ NE _____ SW _____ SE _____

Reference corner: _____ N _____ E _____

Deposit / Type architectural / fill

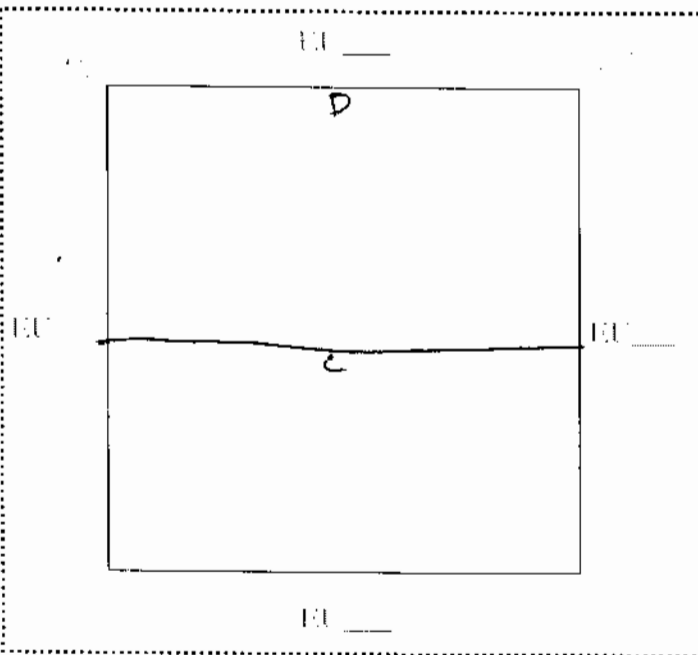
Soil type clay Munsell/Color 3/1 10YR Very Dark Grey clay

Drawings _____ Contents ceramic - 194

Photo/Digital _____ basin - 24

obsidian - 2

Description/Sketch (with measurements):



Removing soil from N facade behind Terrace I and in front of/below Floor 3 level. They must have used soil as fill, when remodeling the earliest version.

Note refs 2007-30-20

Op/SubOp/Lot: 02/73/19

Ex. Unit K of L

Size (NxP) 2x1

Site: 5002 El Cafetal

Str 04

Initial Lot? No

Prev. lot 15

Next lot _____

BGS: 20-120

Initial elev.: NW _____ NE _____ SW _____ SE _____

Final elev.: NW _____ NE _____ SW _____ SE _____

Reference corner: _____ N _____ E _____

Deposit / Type overburden / humus

Soil type ~~clay~~ clay

Munsell/Color ~~3/1~~ 3/1 10YR Very Dark Grey clay

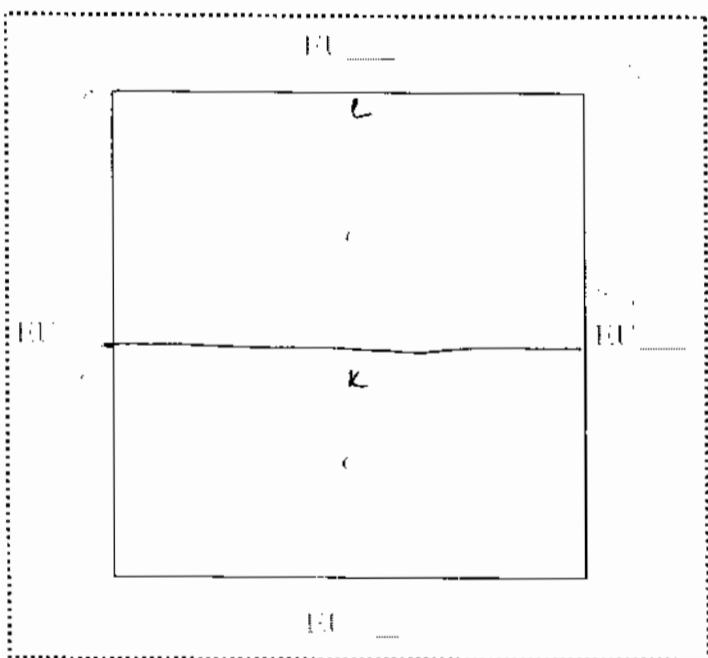
Drawings _____

Contents ceramics-98 tepa-2

Photo/Digital _____

baja-10
obsidian-3
chert-2
metate-1

Description/Sketch (with measurements):



3 facade.
 Following floor in we found the bottom course of the final version back wall. Most of the material in this lot comes from in front of the back wall. (Points shot in as the edge of Floor 4).

Note refs _____

2007-30-22

Op/SubOp/Lot: 62/73/20

Ex. Unit I & J

Size (N x I): 2 x 1

Site: 5002 El Cafetal

Str: 04

Initial Lot? 10

Prev. lot 13

Next lot 24

BGS: 20-120

Initial elev.: NW _____ NE _____ SW _____ SE _____

Final elev.: NW _____ NE _____ SW _____ SE _____

Reference corner: _____ N _____ E _____

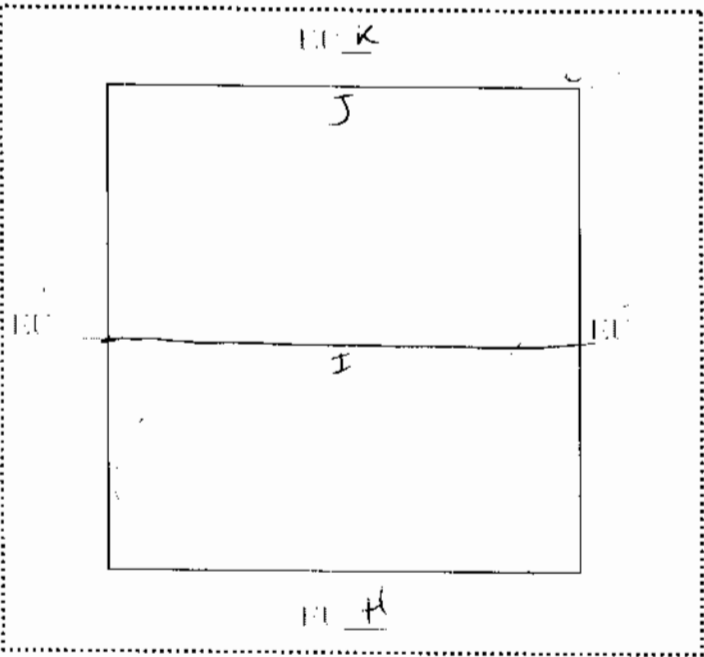
Deposit / Type mixed architectural / collapse

Soil type clay Munsell/Color 3/1 10YR Very Dark Grey Clay

Drawings _____ Contents ceramics - 40

Photo/Digital _____ bricks - 3
obsidian - 1
chert - 1

Description/Sketch (with measurements):



Removing tumble/fill on top of and directly behind Back wall (I) of final version down to the first course that was preserved here.

Three large rocks - 2nd course - removed before we realized what this was - see photos.

Note refs 2007-30-24

Op/SubOp/Lot: 02/73/21

Ex. Unit G + H

Size (N x E) 2 x 1

Site: 5002 El Cafetal

Str 04

Initial Lot? NO

Prev. lot 11

Next lot 23

BGS: 20-60

Initial elev.: NW _____ NE _____ SW _____ SE _____

Final elev.: NW _____ NE _____ SW _____ SE _____

Reference corner: _____ N _____ E _____

Deposit / Type overburden / humus

Soil type silty clay

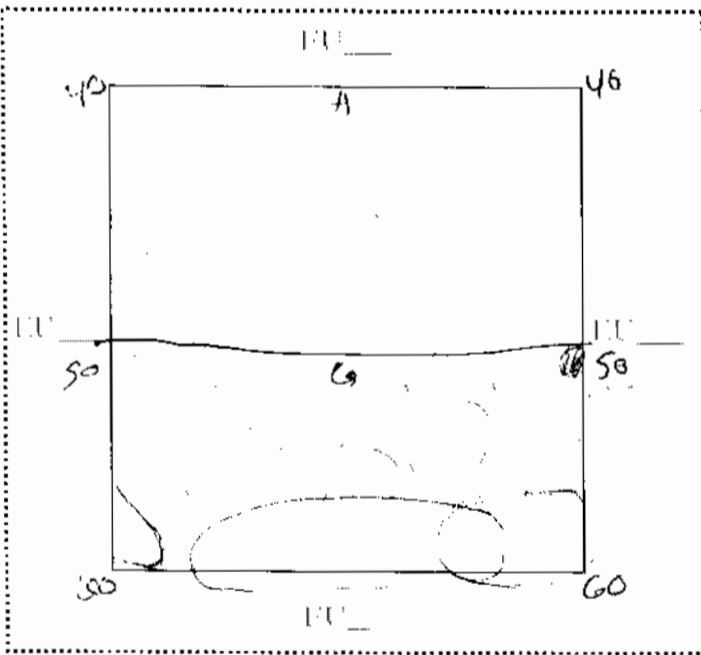
Munsell/Color 5/3 10YR Brown
Silty Clay

Drawings _____

Contents ceramic - 28

Photo/Digital _____

Description/Sketch (with measurements):



We found evidence of a second phase of construction in between the earliest and final. There is another floor level between the final version - high elevation w/large uncut rocks - and the well preserved earliest version. This phase extended Floor 3 to the south.

Note refs 2007-30-24

Op/SubOp/Lot: 02/73/22 Ex. Unit C+D Size (NxL) 2x1

Site: S002 El Cafetal Str: 04

Initial Lot? NO Prev. lot 18 Next lot _____ BGS: 90-125

Initial elev.: NW _____ NE: _____ SW _____ SE _____

Final elev.: NW _____ NE: _____ SW _____ SE _____

Reference corner: _____ N _____ E _____

Deposit / Type architectural / terrace ~~wall~~ fill

Soil type clay Munsell/Color 3/1 10 YR Very Dark Grey Clay

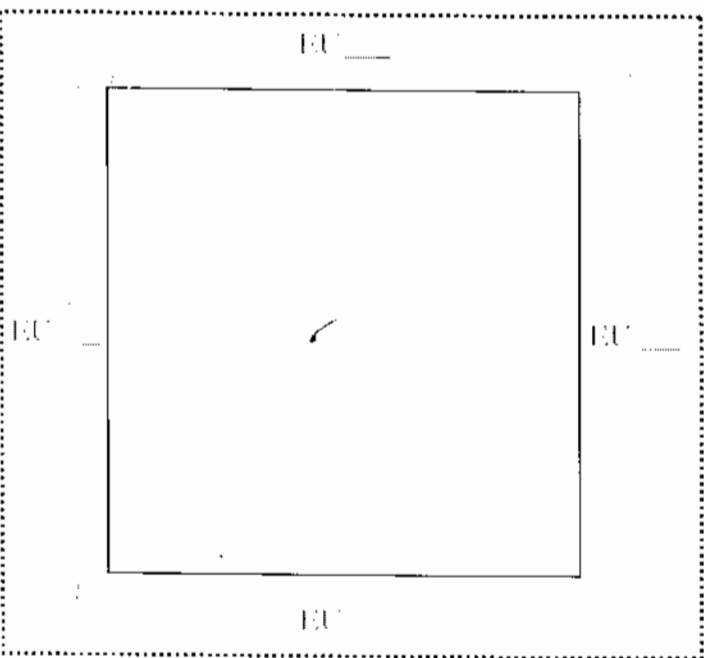
Drawings _____ Contents ceramics - 375 chert - 3

Photo/Digital _____ baja - 73 unknown - 3

obsidian - 7 carbon - 1

bone - 1

Description/Sketch (with measurements):



Removed terrace 1/2 N wall 1 and soil fill behind it up to the edge of Floor 3. Context here is difficult because N facade architecture was unclear - should be fill beneath the final version. 1st terrace was shown to have at least 3 courses ^(total) underneath the previously visible one.

Note refs _____ 2007-30-27, 31

Op/SubOp/Lot: 02/73/23

Ex. Unit G+H

Size (NxE): 2x1

Site: 5002 El Cafetal

Str 04

Initial Lot? 20

Prev. lot 21

Next lot (25-H)

BGS: 60

Initial elev.: NW _____ NE _____ SW _____ SE _____

Final elev.: NW _____ NE _____ SW _____ SE _____

Reference corner: _____ N _____ E _____

Deposit / Type architectural / floor

Soil type silty clay

Munsell/Color 5/3 10YR Brown
Silty Clay

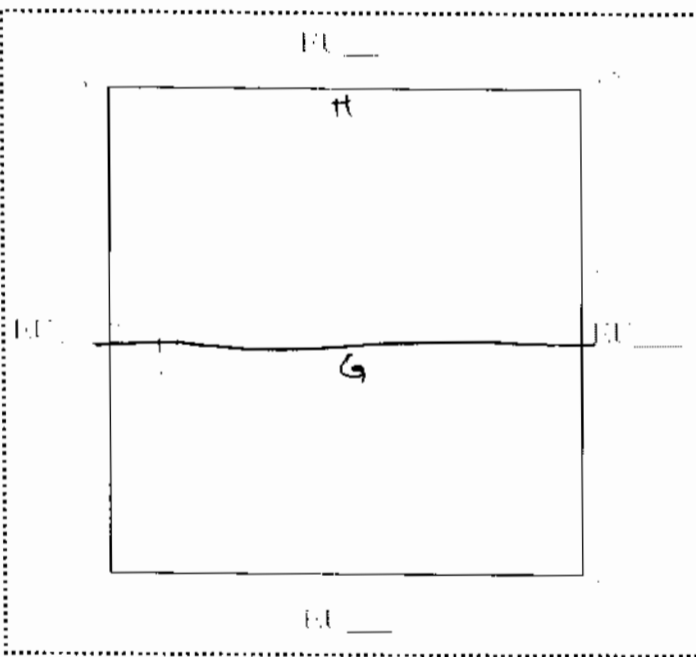
Drawings _____

Contents ceramics - 10

Photo/Digital _____

bricks - 1

Description/Sketch (with measurements):



Summit - in attempting to bring Floors 1 + 2 down to level of Floor 3 we found that it does not extend to here because Back wall & edge of Floor 3 is found where EU G+H meet. Following this wall down in the next lot.

Note refs 2007-30-27

PAREP 2007 LOT FORM

Excavator 30

Date 2-6-07

Op/SubOp/Lot: 02/73/24

Exc. Unit I & J

Size (N x E) 2 x 1

Site: 8002 El Cafetal

Str 04

Initial Lot? 10

Prev. lot 20

Next lot _____

BGS: 120 - 200

Initial elev.: NW _____ NE _____ SW _____ SE _____

Final elev.: NW _____ NE _____ SW _____ SE _____

Reference corner: _____

N _____

E _____

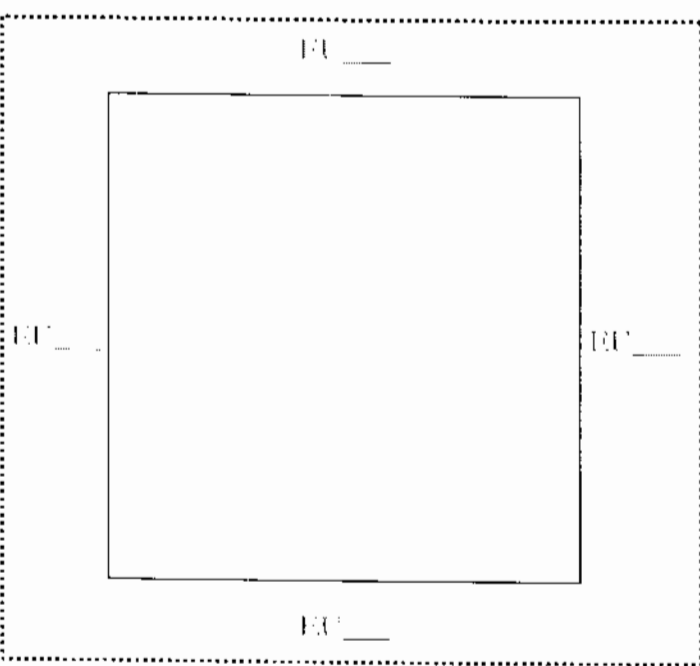
Deposit / Type are mixed / fill/collapse

Soil type clay Munsell/Color 3/1 10YR Very Dark Grey Clay

Drawings _____ Contents ceramics - 94 shell - 4
baja - 3 obsidian - 1
tobq - 4 sandstone - 1

Photo/Digital _____

Description/Sketch (with measurements):



3 facade
 Originally thought we had found a stone floor - Floor 4 - but it appears to be flat laid fill from the Terrace 2 on the back of the final version. It ends at the edge of EU J - the probable edge of Terrace 1 - and is only preserved one course.

Note refs 2007-30-29, 38

Op/3.bOp/Lot: 02/73/26

Exc. Unit F+G

Size (NxE) 2x1

Site: 5002 El. Cafetal

Str 04

Initial lot: NO

Prev. lot 17-F 236

Next lot _____

BGS: 45-65

Initial elev.: NW _____ NE _____ SW _____ SE _____

Final elev.: NW _____ NE _____ SW _____ SE _____

Reference corner: _____ N _____ E _____

Description, Type architectural / wall

Soil type Silty clay

Munsell/Color 5/3 10 YR Brown

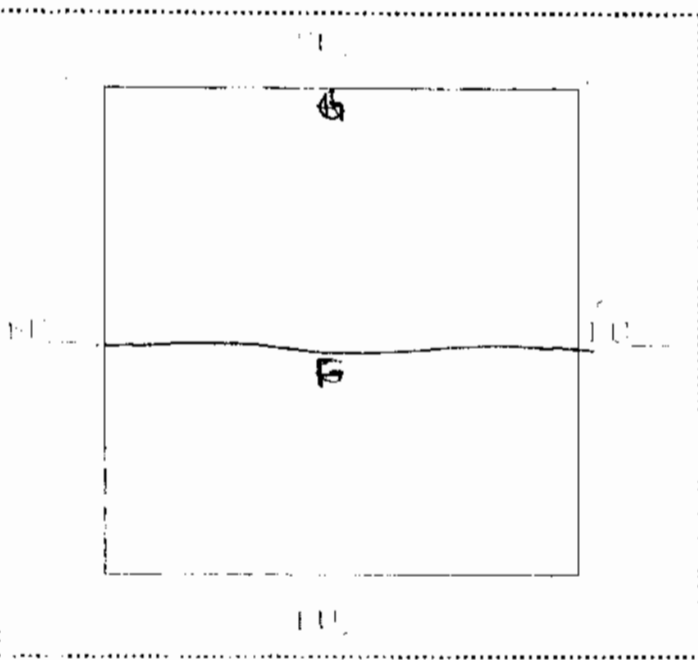
Silty clay

Drawings _____

Contents ceramics - 9

Photo: Digital _____

Description/Sketch (with measurements):



Summit - on top of
 Floor 3
 we removed North walls 2x3
 and brought both EU's
 down to Floor 3.

records _____

2007-30-31

PAKIP 2007 LOT FORM

Excavator 30

Date 4-6-07

Op/SubOp/Lot: 82/73/28

Ex. Unit H

Size (NxL) 1x1

Site S002 El Cafetal

Str 04

Initial lot? _____ Prev. lot _____ Next lot _____ BGS: 55-200

Initial elev.: NW _____ NE _____ SW _____ SE _____

Final elev.: NW _____ NE _____ SW _____ SE _____

Reference corner: _____ N _____ E _____

Deposit / Type architectural / floor

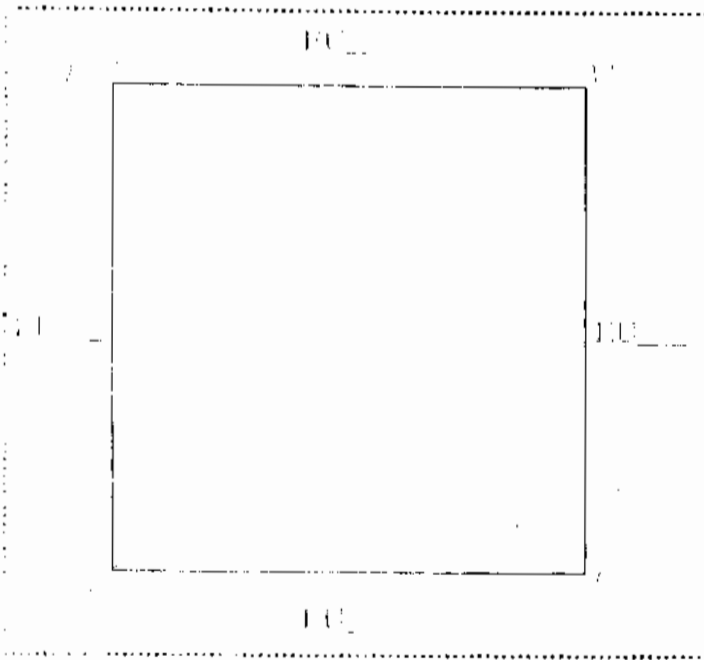
Soil type clay Munsell/Color 5/1 10YR Very Dark Grey Clay

Drawings _____ Contents ceramics 37 labeled

Photo, Digital _____ beige-1 chert-23

obsidian-1

Description/Sketch (with measurements):



Removed floors 1+2
to continue down
to the base of BW1.
Ledge 1 is 45 cm below
Floor 3 and 15 cm wide.
BW1 is 125 cm high.

Note refs 2007-30-33

Op/SubOp/Lot: 02/73/25

Ex. Unit H

Size (NxI) 1x1

Site: 5002 El Cafetal

Str 04

Initial Lot? NO

Prev. lot 23 (GFA)

Next lot ✓

BGS: 40-55

Initial elev.: NW _____ NE _____ SW _____ SE _____

Final elev.: NW _____ NE _____ SW _____ SE _____

Reference corner: _____ N _____ E _____

Deposit / Type architectural / fill

Soil type silty clay

Munsell/Color 5/3.5 10YR Brown
Silty Clay

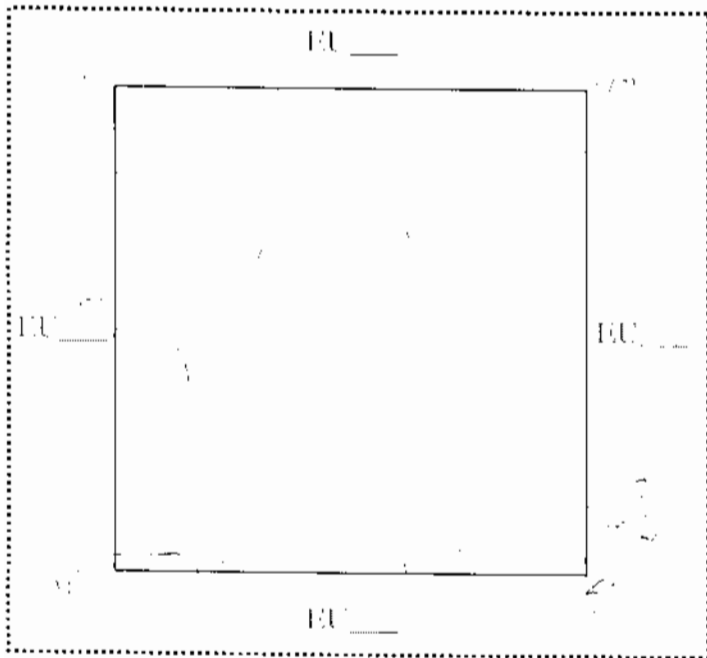
Drawings _____

Contents ceramics - 17

Photo/Digital _____

bags - 2

Description/Sketch (with measurements):



Summit
 Following Back Wall I
 (earliest version) down
 without removing floors 1+2
 from later versions.
 Space is tight here - we'll
 expand to the south - removing
 floors - and follow it out to
 the west in search of stairs.

Note refs _____

2007-30-29

Op./SubOp./Lot: 02/73/27

Ex. Unit N#0

Size (NxF) 1x2

Site 5007 El Cafetal

Str 04

Initial Lot? Yes

Prev. lot ✓

Next lot 33

BGS: D-85

Initial elev: NW 100.22 NE 100.22 SW 100.22 SE 100.22

Final elev: NW 100.22 NE 100.22 SW 100.25 SE 100.22

Reference corner: N E

Deposit / Type overburden / humus

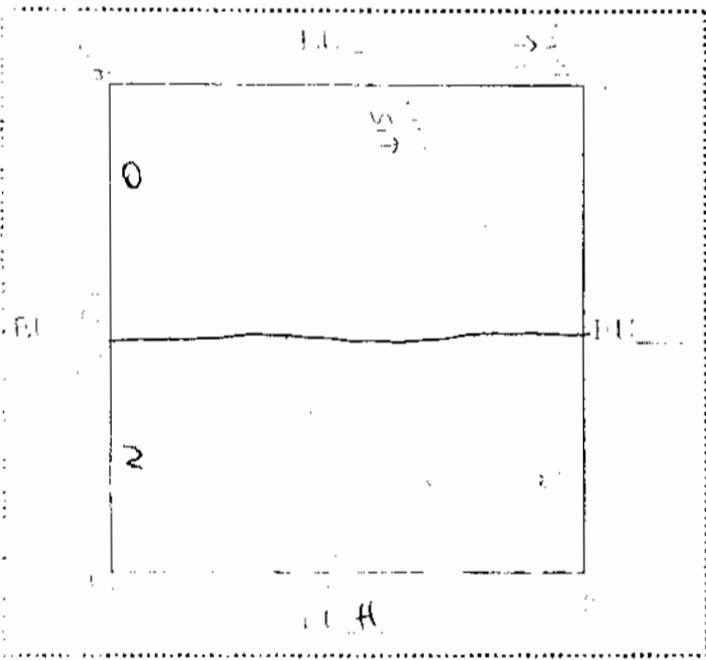
Soil name silty clay

Munsell/Color 5/3 10YR Brown
Silty Clay

Drawings Contents ceramic- 48

Photo, Digital beja-1

Description/Sketch (with measurements):



Summit/S facade
 Removing top soil
 Revealed west wall 2
 running north/south along
 E edge of EU N, and
 Floors 1+2.
 This appears to be the edge
 of Back Terrace 2 (final version)
 or maybe even a corner.

No. refs 2007-30-33

Op/SubOp/Lot: 02/73/28

Ex. Unit H

Size (NxL) 1x1

Site: S002 El Cafetal

Str 04

Initial lot?

Prev. lot

Next lot

BGS: 55-200

Initial elev.: NW NE SW SE

Final elev.: NW NE SW SE

Reference corner: N E

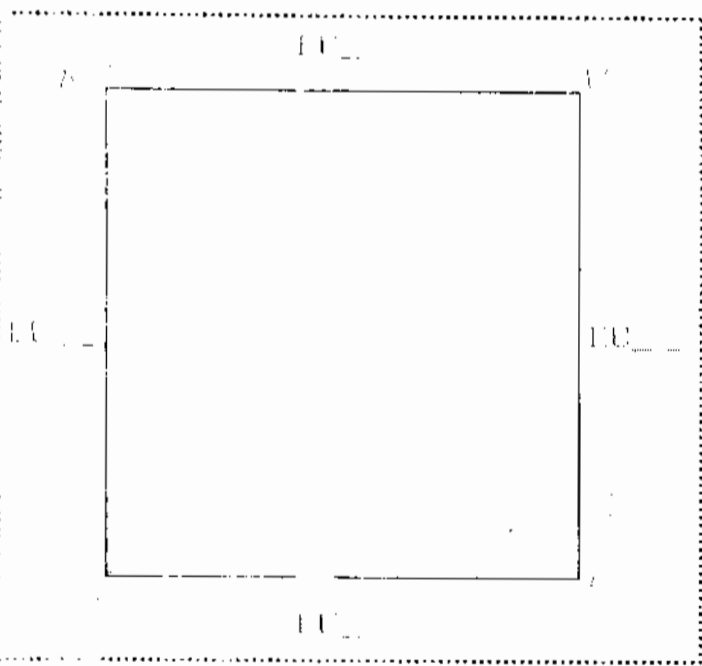
Deposit / Type: architectural / floor

Soil type: clay Munsell/Color: 5/1 10YR Very Dark Grey clay

Drawings: Contents ceramics 57 chert - 23

Photo, Digital: obsidian - 1

Description/Sketch (with measurements):



Removed floors 1 + 2
 to continue down
 to the base of BW1
 Ledge 1 is 45 cm below
 Floor 3 and 15 cm wide.
 BW1 is 125 cm high.

Notes: 2007-30-33

Op/SubOp/Lot: 02/73/29

Ex. Unit P+S

Size (NxL): Lx2

Mtr: S002 El Cafetal

Str: 04

Initial Lot? Yes

Prev. lot -

Next lot -

BGS: B-85

Initial elev: NW

NE

SW

SE

Final elev: NW

NE

SW

SE

Reference corner:

N

E

Deposit / Type

overburden

humus

Soil type

silty clay

Munsell/Color

5/3 10YR Brown
Silty Clay

Drawings

Contents ceramics 25

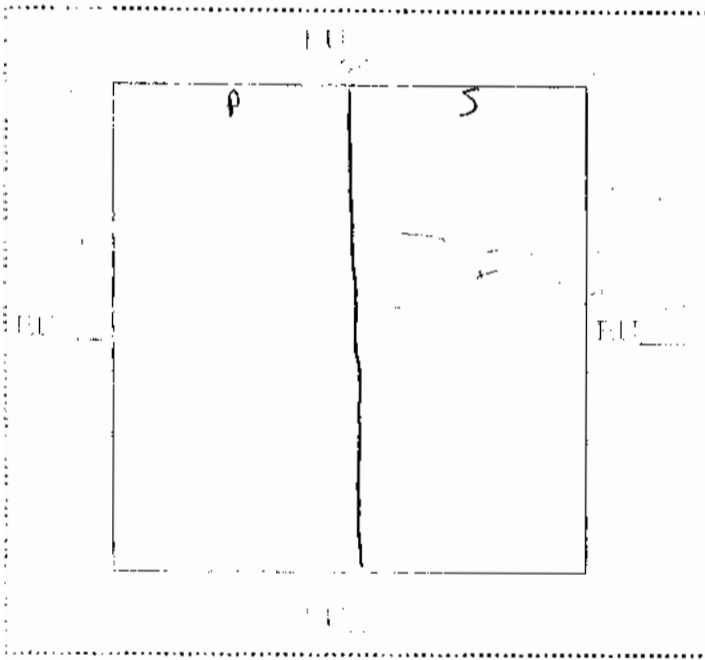
Photo/Digital

bricks - 1

obsidian - 2

tools - 2

Description/Sketch (with measurements):



Revealed the corner of Door Jamb I and followed it out to the west - it was expanded into a wall that continues (underneath the tree) to EUX. This wall is preserved up to ground surface ≈ 85 cm

No. refs

2007-30-37

Op/SubOp/Lot: 02/73/30

Ex. Unit Q+R

Size (NxE) 1x2

Site S002 El Cafetal

Str 04

Initial Lot? Yes

Prev. lot -

Next lot -

BGS: 0-90

Initial elev.: NW 1001.7 NE 1001.75 SW 1001.7 SE 1001.7

Final elev.: NW 1001.7 NE 1001.7 SW 1001.75 SE 1001.7

Reference corner: N E

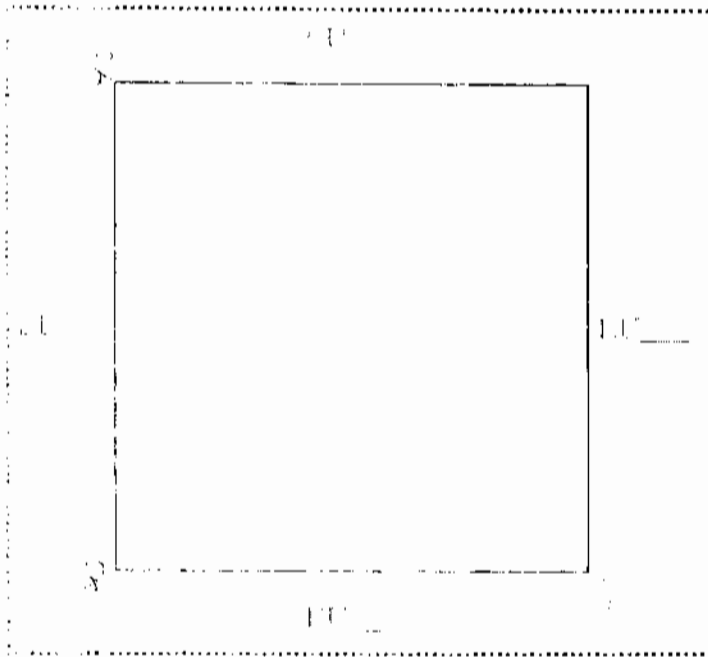
Depos. / Type mixed / fill

Soil type Silty clay Munsell/Color 5/3 10YR Brown
Silty clay

Drawings Contents ceramics - 26

Photo, Digital

Description/Sketch (with measurements):



3 facade final version
 Following BWT - we
 found a line running
 north/south where Q+R
 meet. Mapped in as WW3/40 cm B6
 but there appears to be
 a better line farther down
 and to the east.
 2 pieces of ceramic bagged
 separately - see sketch in notes

No. of BS 2007-30-38

Op/S: bOp/Lot: 02/73/31

Ex Unit T+U

Size (N x E) 1 x 2

Site 5002 El. Cafetal

Str 04

Initial lot? Yes

Prev. lot -

Next lot -

BGS: 0-195

Initial elev: NW 1000 NE 1000 SW 1000 SE 1000

Final elev: NW 1000 NE 1000 SW 1000 SE 1000

Reference corner: N E

Deposit Type arch / fill

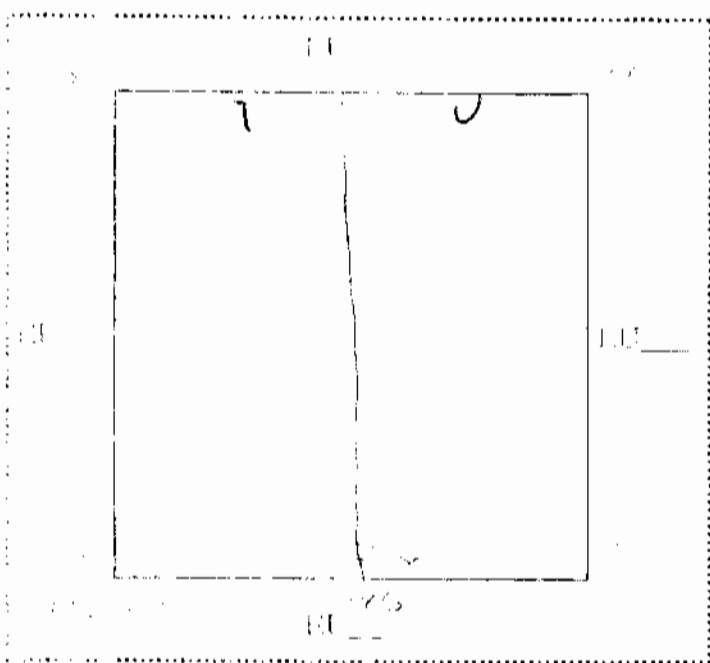
Soil type clay

Munsell/Color 3/1 10YR Very Dark Gray Clay

Drawings Contents ceramics-495 obsidian-13 chert-2

Photo: Digital beja-54 teba-2 metal-1 bone-1

Description/Sketch (with measurements):



S facade
 In front of BWT
 this is platform fill
 from a later version -
 mostly soil down to
 a rocky layer near
 the base of BWT.
 Large pieces of bajareque

No. of lots

2007-30-43

Op/SubOp/Lot: 02/73/32

Ex. Unit ✓

Size (N x E) 1 x 1

Str 5002 EL Cafetal

Str 04

Initial Lot? Yes

Prev. lot -

Next lot -

BGS: 0-80

Initial elev.: NW _____ NE _____ SW _____ SE _____

Final elev.: NW 1001.00 NE 1001.00 SW 1001.00 SE _____

Reference corner: _____ N _____ E _____

Deposit / Type overburden / collapse

Soil type Silty clay

Munsell/Color S/3 10YR Brown
Silty clay

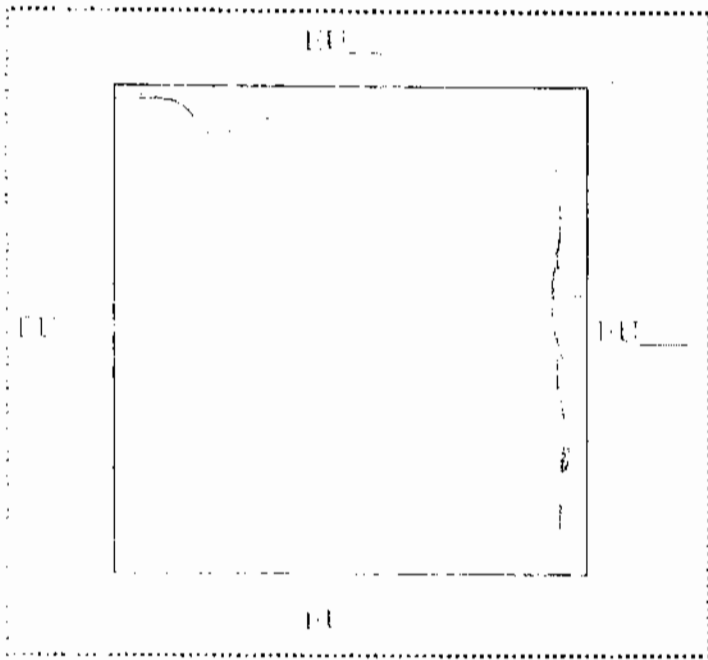
Drawings _____

Contents ceramic - 101

Photo/Digital _____

mirrored - 25
vertical - 1

Description/Sketch (with measurements):



Summit/S facade
 Opened to better see
 the connection between
 East Door Jamb and BWI.
 Floor 3 found here at 80cm BGS
 There is no clear corner
 found opposite of E. Door Jamb

Non refs _____

2007-30-43

Op/S.bOp/Lot: 02/73/33

Ex. Unit N+O

Size (NxF) 1x2

Adm. S002 El. Cafetal

Str 04

Initial Lot? NO

Prev. lot 27

Next lot -

BGS. 8200

Initial elev. NW

NE

SW

SE

Final elev. NW

NE

SW

SE

Reference corner

N

E

Deposit / Type

arch

fill

Soil type

clay

Munsell/Color

S/1 10YR Very Dark Grey

Clay

Drawings

Contents

ceramics-145

obsidian-3

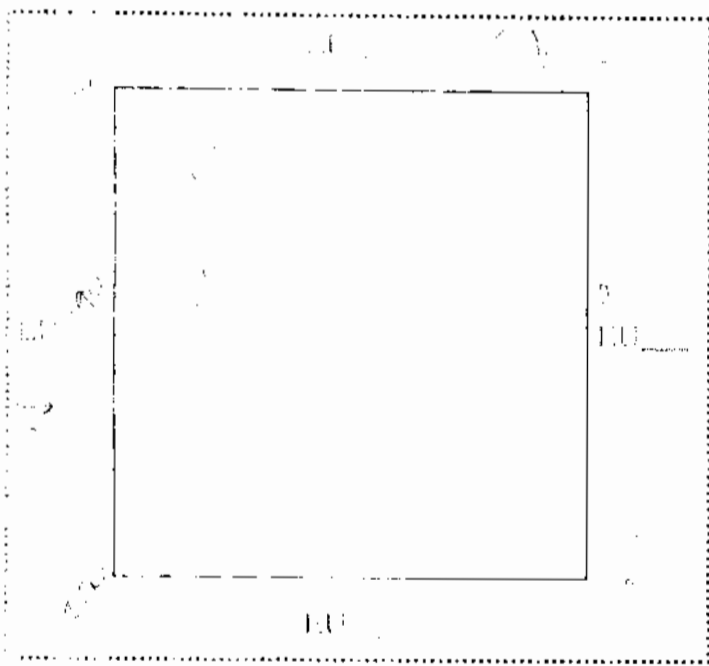
baja-5

carbon-1

taba-2

Photo: Digital

Description/Sketch (with measurements):



S facade

Removed WW2, and Floors 1+2 here to get down to the base of BWI.

There is a layer of carbon at 160cm BGS.

Notes

2007-30-45

Op/SubOp/Lot: 02/73/34

Ex. Unit Q

Size (NxE) 1x1

W S002 El Cafetal

Str 04

Initial lot yes

Prev. lot /

Next lot /

BGS: 0-190

Initial elev: NW 22.2 NE 22.2 SW 22.2 SE 22.2

Final elev: NW 22.2 NE 22.2 SW 22.2 SE 22.2

Reference corner: N E

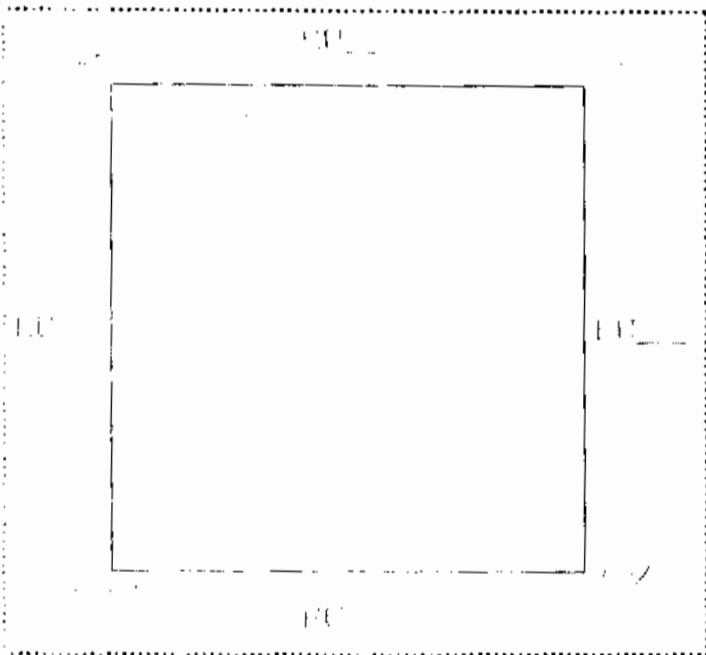
Deposit / Type arch / fill

Soil type clay Munsell/Color 3/1 10YR Very Dark Grey Clay

Drawings Contents ceramics-186 obsidian-4

Photos/Digital baja-30 metate-3

Description/Sketch (with measurements):



S facade

*Carbon level at 160 cm BGS

We shot in fill on top of WW3 as the original line - reshot later.

This wall does not step down. Base of WW3 is higher than that of BWI - built at different times

Notes 2007-30-45

PAREP 2007 LOT FORM

Excavator 30

Date 6-12-07

Op/SubOp/Lot: 02/73/35

Ex. Unit W+Y

Size (NxL) 2x1

Site 5002 El Cafetal

Str 04

Initial lot? YES

Prev. lot NA

Next lot /

BGS: 0-180

Initial elev: NW _____ NE _____ SW _____ SE _____

Final elev: NW 118.35 NE 117.17 SW 100.27 SE 100.12

Reference corner: _____ N _____ E _____

Description / Type Arch. / fill

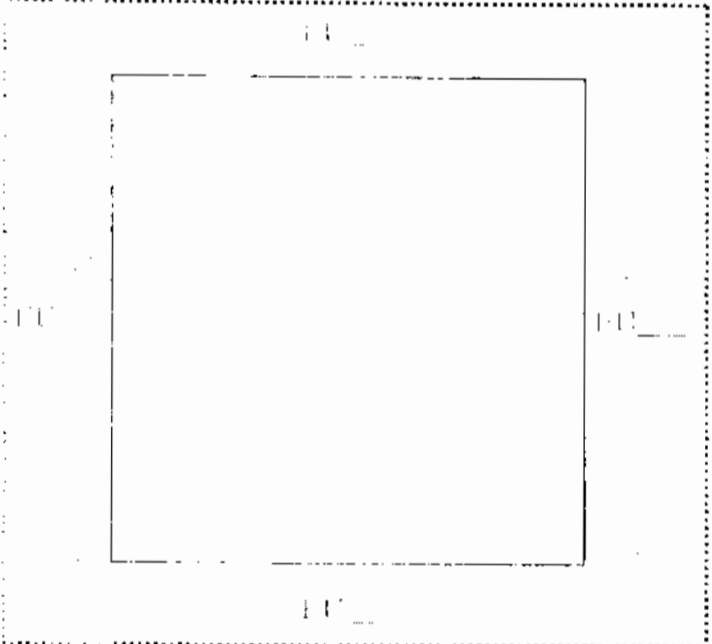
soil type silty clay

Munsell/Color 5/3 10YR Brown
silty clay.

Drawings _____ Contents ceramics - 37

Photo/Digital _____ tech-1
metate-1

Description/Sketch (with measurements):



S facade
 We followed out WW3
 to the south - it does
 not step down ~~to~~ but
 continues out to BW2.

Note refs 2007-30-50

PARLP 2007 LOT FORM

Excavator 30

Date 6-13-07

Op's SubOp/Lot: 02/73/36

Exc. Unit Y

Size (NxL) 1x1

Site: 5002 E1 Cafeta

Str 04

Initial Lot? YES

Prev. lot NA

Next lot /

BGS: 0-80

Initial elev: NW NE SW SE

Final elev: NW 100.25 NE 100.25 SW SE

Reference corner: N E

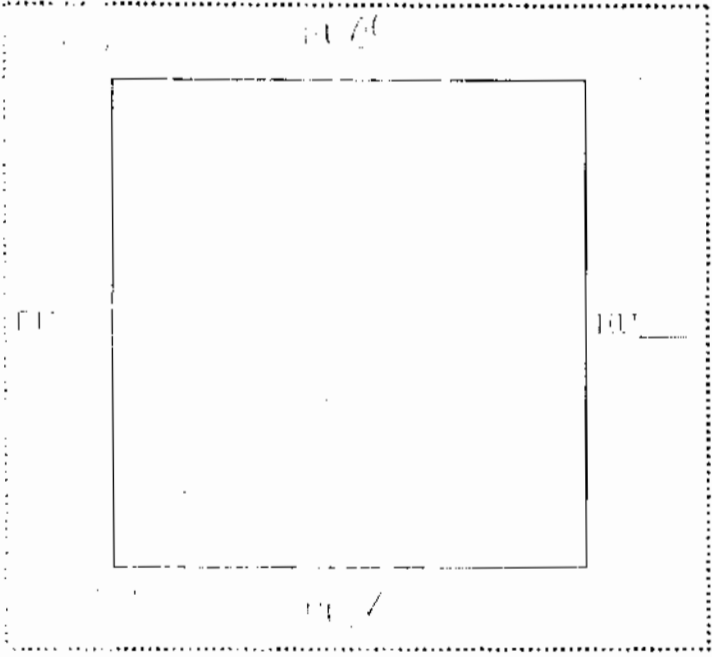
Deposit / Type mixed / humus

Soil type silty clay Munsell/Color 5/3 10YR Brown

Drawings Contents ceramics - 65 obsidian - 1 bag - 5

Photo/Digital

Description/Sketch (with measurements):



Summit
 Uncovering E Door-Jamb
 from last year's
 excavation.
 Material mostly backfill

Notes 2007 - 30 - 50

Op/SubOp/Lot: 02/73/37

Ex. Unit AA + AB

Size (N x I) 1 x 2

Site: 5002 El Cafetal

Str. 04

Initial Lot? Yes

Prev. lot NA

Next lot -

BGS: 0-205

Initial elev.: NW _____ NE _____ SW _____ SE _____

Final elev.: NW _____ NE _____ SW _____ SE _____

Reference corner: _____ N _____ E _____

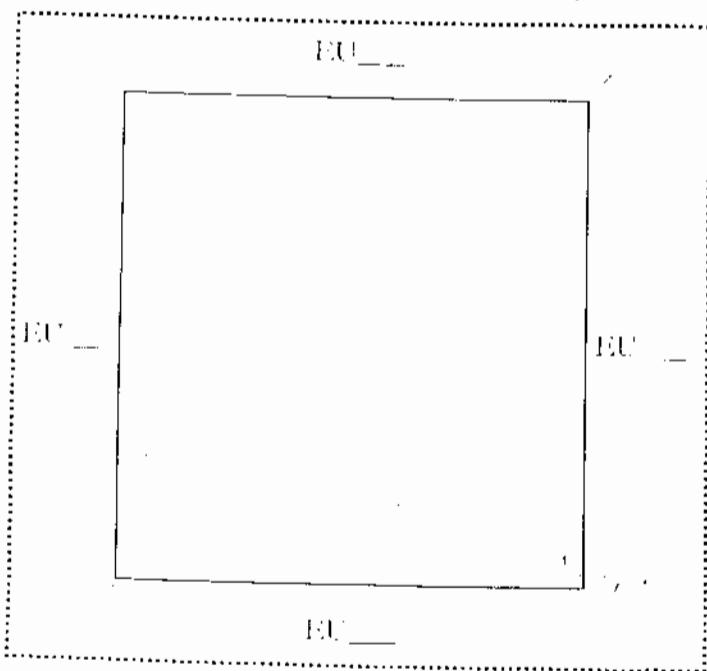
Deposit / Type ~~mixed~~ mixed / ~~mixed~~ fill

Soil type clay Munsell/Color 3/1 10 YR Very Dark Grey clay

Drawings _____ Contents ceramics - ⁷⁷²~~707~~ chert - 2 obsidian - ~~67~~

Photo/Digital _____ bone - ~~22~~ other - 2
80

Description/Sketch (with measurements):



S facade.

Continuing to follow
 BUT to the west.

Most of EU AA was
 bagged separately because
 it is backfill.

Very high concentration of
 artifacts - including large
 amounts of unbagged material
 in EU AB - possible midden.

Note refs 2007-30-53

Op/SubOp/Lot: 02/7.338

Ex. Unit AC + AD

Size (NxF) 1x2

Site: 5002 El Cafetal

Str 04

Initial Lot? Yes

Prev. lot /

Next lot /

BGS: 0-SS

Initial elev.: NW _____ NE _____ SW _____ SE _____

Final elev.: NW _____ NE _____ SW _____ SE _____

Reference corner: _____ N _____ E _____

Deposit / Type

~~archae~~ excited

fill

Soil type

silty clay

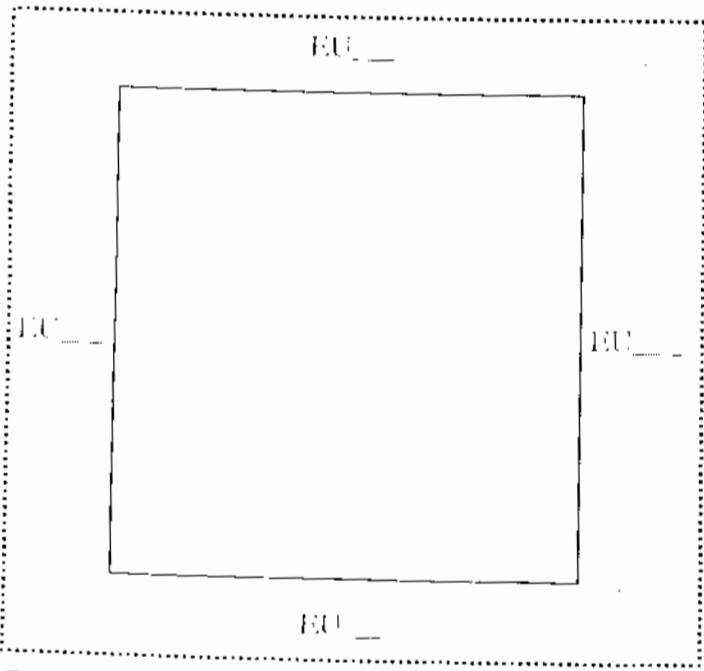
Munsell/Color 5/3 10YR Brown
Silty Clay

Drawings _____

Contents _____

Photo/Digital _____

Description/Sketch (with measurements):



Summit
 Following Floor 3/BW1
 out to the west
 Portions of this were
 revealed last year -
 meaning some artifacts
 are from back fill.
 Large tree in NW corner.

Note refs _____

2007-30-53

Op/SubOp/Lot: 02/73/39

Ex. Unit R

Size (NxF) 1x1

Site: 5002 El Cafetal

Str 04

Initial Lot? Yes

Prev. lot -

Next lot -

BGS: 50-100

Initial elev.: NW _____ NE _____ SW _____ SE _____

Final elev.: NW _____ NE _____ SW _____ SE _____

Reference corner: _____ N _____ E _____

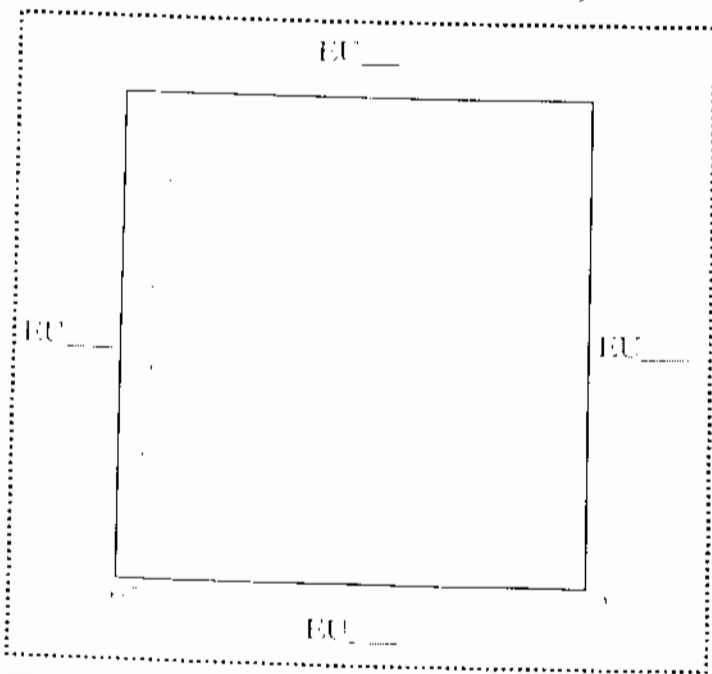
Deposit / Type arch / floor

Soil type silty clay Munsell/Color 5/3 10 YR Brown

Drawings _____ Contents none

Photo/Digital _____

Description/Sketch (with measurements):



S facade
 Removing fill on top of
 WW3.
 Floor level shot in 85
 Floor 5 - probably
 platform floor level.

Note refs 2007-30-54

Op/SubOp/Lot: 02/73/40

Ex. Unit A2 + 2

Size (N x I): 2 x 1

Site: 5002 El Cafetal

Str 04

Initial Lot? Yes

Prev. lot -

Next lot -

BGS: 0-105

Initial elev.: NW _____ NE _____ SW _____ SE _____

Final elev.: NW _____ NE _____ SW _____ SE _____

Reference corner: _____ N _____ E _____

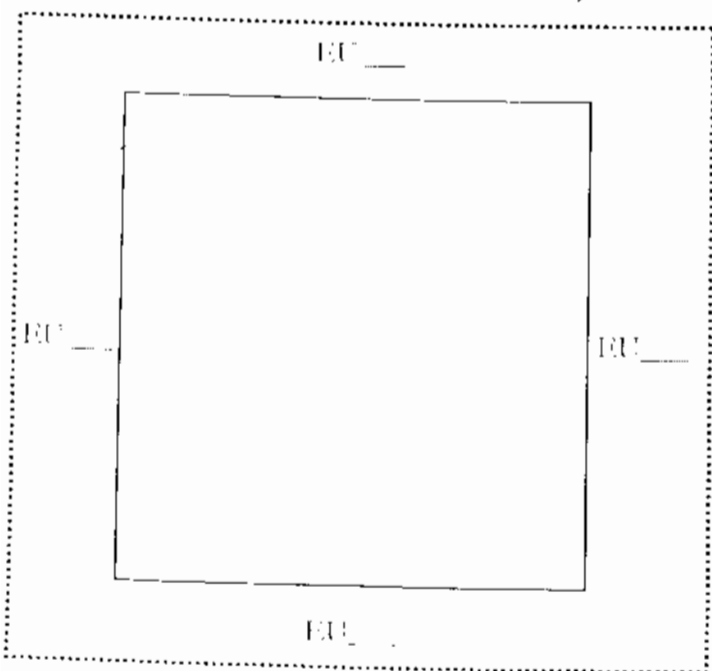
Deposit / Type mixed / collapse

Soil type Silty clay Munsell/Color 5/3 10YR Brown

Drawings _____ Contents ceramics - 19 obsidian - 2

Photo/Digital _____ Waja - 3

Description/Sketch (with measurements):



S facade
 Searching for the corner
 of wu3
 Following Bu2
 corner is completely
 collapsed to the
 south.

Note refs 2007-30-54

Op/SubOp/Lot: 02/73/41

Ex. Unit AG+AA

Size (NxF): 1x2

Site: 5002 El Cafetal

Str 04

Initial Lot? Yes

Prev. lot /

Next lot /

BGS: 0-75

Initial elev.: NW _____ NE _____ SW _____ SE _____

Final elev.: NW _____ NE _____ SW _____ SE _____

Reference corner: _____

N _____

E _____

Deposit / Type

mixed

fill

Soil type

silty clay

Munsell/Color

5/3 10YR Brown
Silty Clay

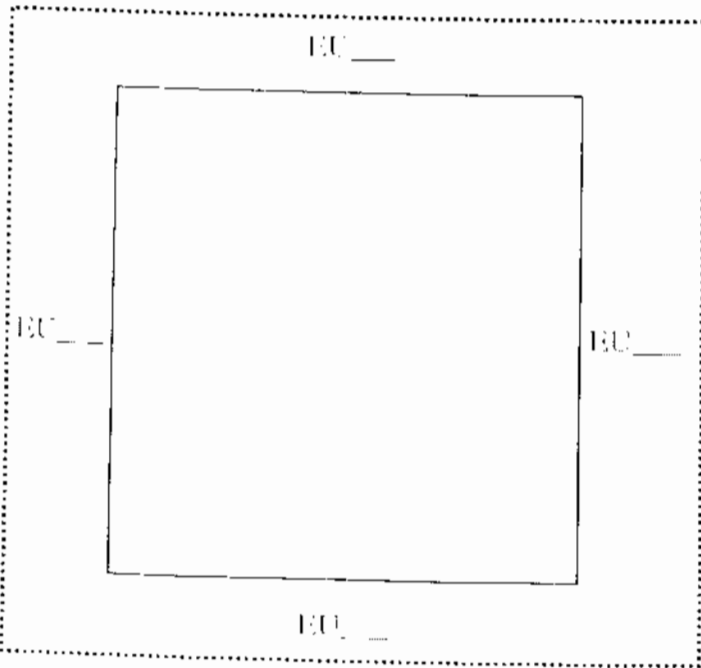
Drawings

Contents

Ceramic-119 chert-2 ob-2
baja-4

Photo/Digital

Description/Sketch (with measurements):



Summit

Following floor 3 out to the west.

Cutting through previous excavations but extending north and south as well as in depth.

Note refs

2007-30-54

Op/SubOp/Lot: 02/73/42

Ex. Unit A4 + AX

Size (NxH) 1x2

Site: 5002 El Cafeteral

Str 04

Initial Lot? yes

Prev. lot /

Next lot -

BGS: 6705

Initial elev.: NW _____ NE _____ SW _____ SE _____

Final elev.: NW _____ NE _____ SW _____ SE _____

Reference corner: _____ N _____ E _____

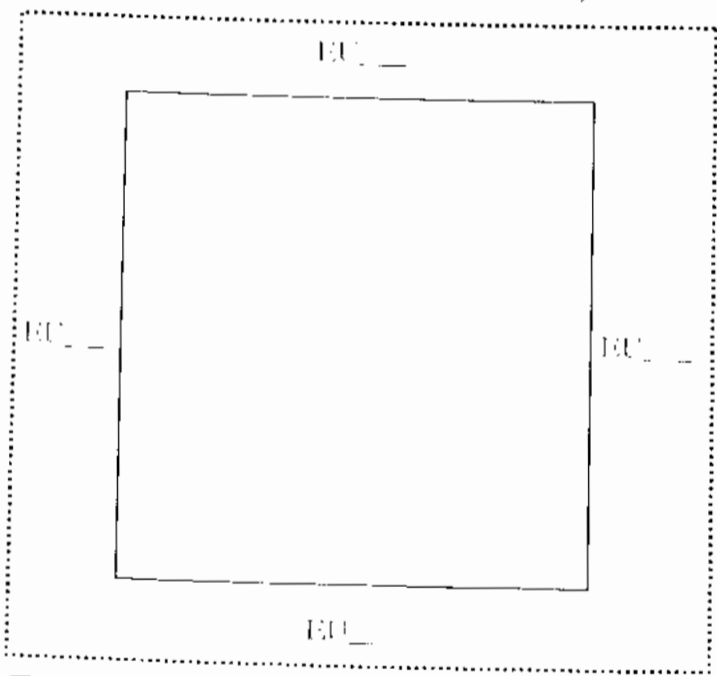
Deposit / Type mixed / collapso

Soil type silty clay Munsell/Color 5/3 10 YR Brown

Drawings _____ Contents ceramics -6 chert -1

Photo/Digital _____

Description/Sketch (with measurements):



S facade
 Following the corner
 of WW3 and BW2
 out to the west.
 very poor preservation.
 Everything slid to the south.

Note refs 2007-30-63

Op/SubOp/Lot: 02/73/43

Ex. Unit AE + AF

Size (NxP) 1 x 2

Site: 5002 El Cafetal

Str 04

Initial Lot? Yes

Prev. lot 1

Next lot 50

BGS: 0-90

Initial elev.: NW _____ NE _____ SW _____ SE _____

Final elev.: NW _____ NE _____ SW _____ SE _____

Reference corner: _____ N _____ E _____

Deposit / Type arch / fill

Soil type silty clay Munsell/Color 5/3 10YR Brown
Silty Clay

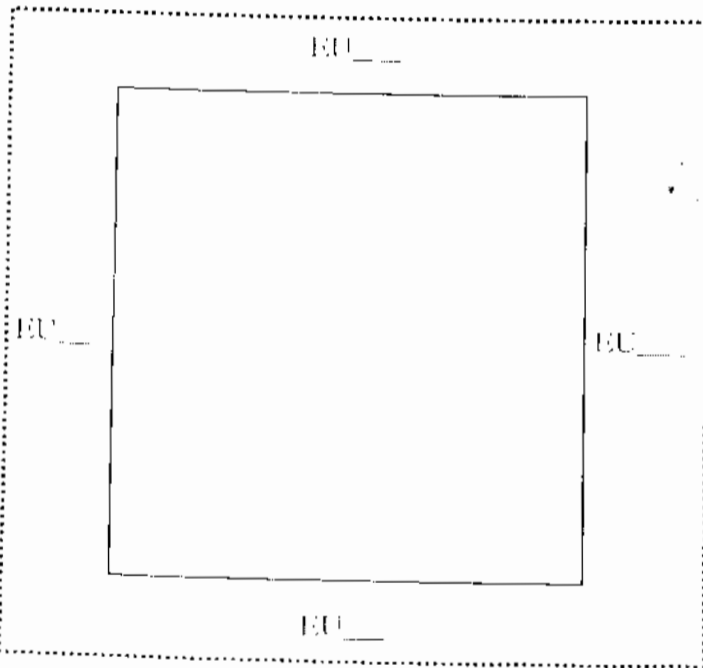
Drawings _____ Contents ceramic-548 ob-10 chert-9

Photo/Digital _____ bag-63 pumms-1 bone-1

Description/Sketch (with measurements):

Summit

South wall 2 - points shot in and then removed. See photos
Possible south wall 2 revealed in profile along southern wall of EVAE.



Note refs 2007-30-63

Op/SubOp/Lot: 02/73/44

Ex. Unit AI+AJ

Size (NxE) 1x2

Site S002 El Cafetal

Str 04

Initial lot? Yes

Prev. lot ✓

Next lot ✓

BGS: 0-120

Initial elev.: NW _____ NE _____ SW _____ SE _____

Final elev.: NW _____ NE _____ SW _____ SE _____

Reference corner: _____ N _____ E _____

Deposit / Type arch / fill

Soil type clay

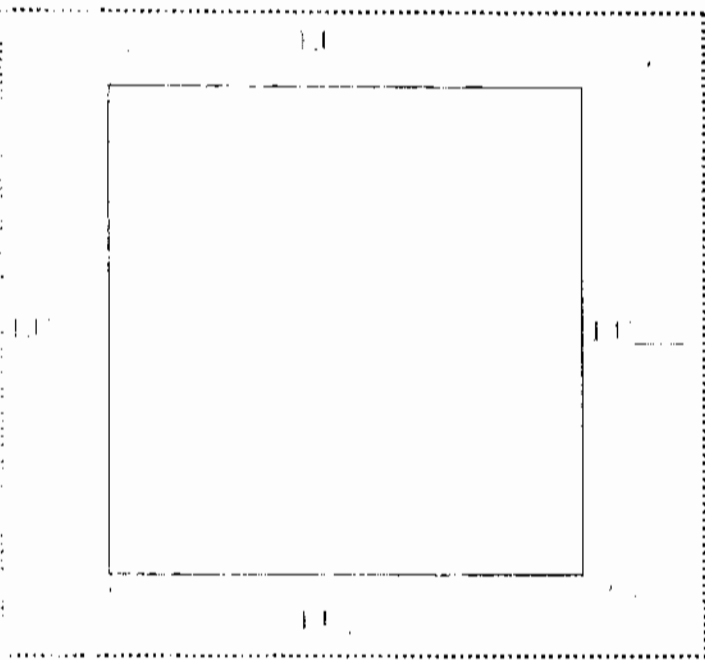
Munsell/Color 3/1 10YR Very Dark Grey

Drawings _____

Contents ceramics - 319 obsidian - 6 chert - 9
baja - 24 metate - 1 sandstone - 1

Photos/Digital _____

Description/Sketch (with measurements):



Summit.

South wall I was found -
very final phase of
construction.
Removed in search of
back stairs.

Notes _____

2007-30-68

PAREP 2007 LOT FORM

Excavator 30

Date 6-21-07

Op/SubOp/Lot: 02/73/45

Ex. Unit AK & AL

Size (N x E) 1 x 2

Site: S002 EI Cafetal

Str 04

Initial lot? Yes

Prev. lot ✓

Next lot ✓

BGS: 0-F5

Initial elev.: NW _____ NE _____ SW _____ SE _____

Final elev.: NW 55 NE 55 SW 1000 SE 1000

Reference corner: _____ N _____ E _____

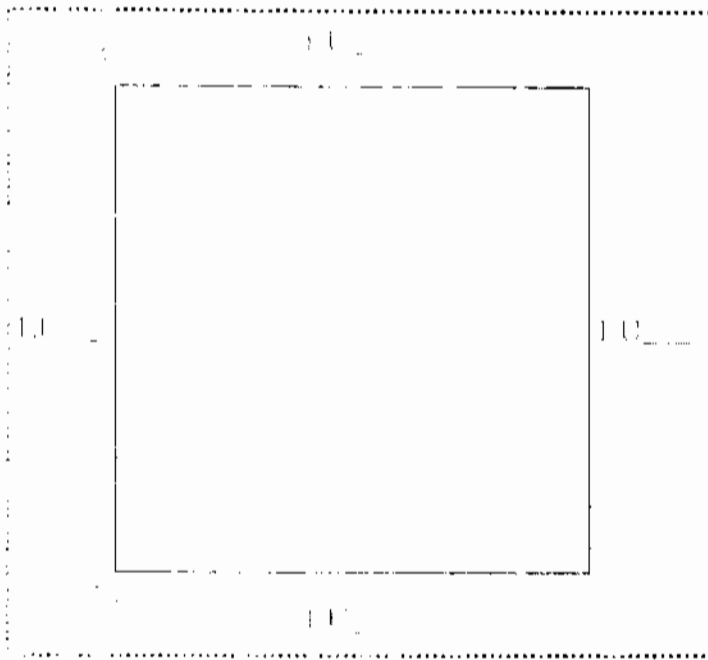
Deposit Type mixed / fill

soil type Silty clay Munsell/Color 5/3 10YR Brown

Drawings _____ Contents Ceramics-13 obsidian-2

Photo/Digital _____

Description/Sketch (with measurements):



Summit
 Following Floor 3
 to the west
 material is back fill

Notes 2007-30-68

Op/SubOp/Lot: 02/73/46

Ex. Unit AM+AN

Size (N x I): 1 x 2

Site: S002 El Cafetal

Str 04

Initial Lot? Yes

Prev. lot -

Next lot -

BGS: 0-130

Initial elev.: NW _____ NE _____ SW _____ SE _____

Final elev.: NW _____ NE _____ SW _____ SE _____

Reference corner: _____ N _____ E _____

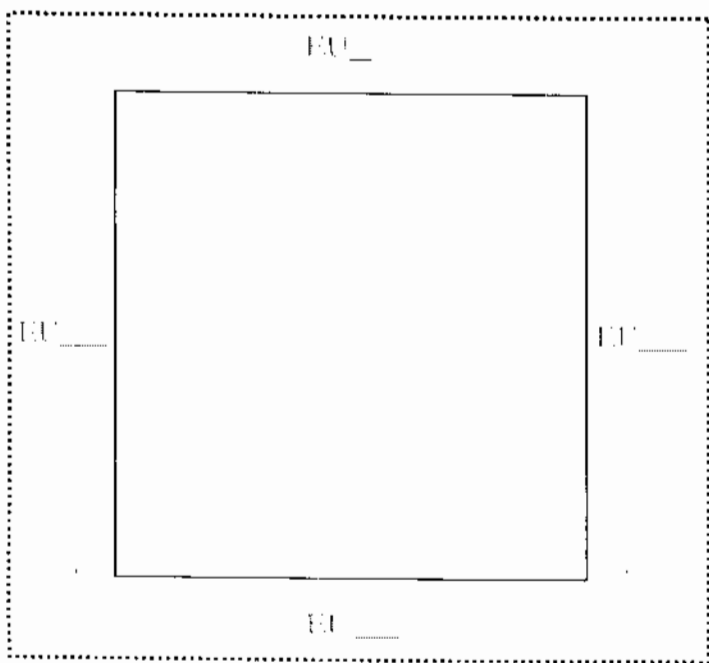
Deposit / Type arch / fill

Soil type clay Munsell/Color 3/1 10 YR Very Dark Grey

Drawings _____ Contents ceramics - 96 obsidian - 2

Photo/Digital _____ bone - 7

Description/Sketch (with measurements):



S facade
 west wall 5- the western
 facade of the back
 platform-funnel but not
 completely uncovered
 due to lack of time.

Note refs 2007-30-71

PAREP 2007 LOT FORM

Excavator 30

Date 6-22-07

Op/SubOp/Lot: 02/73/47

Ex. Unit A0 & AP

Size (NxE) 1x2

Site: 2002 El Cafetal

Str 04

Initial Lot? Yes

Prev. lot -

Next lot -

BGS: 0-75

Initial elev.: NW NE SW SE

Final elev.: NW NE SW SE

Reference corner: N E

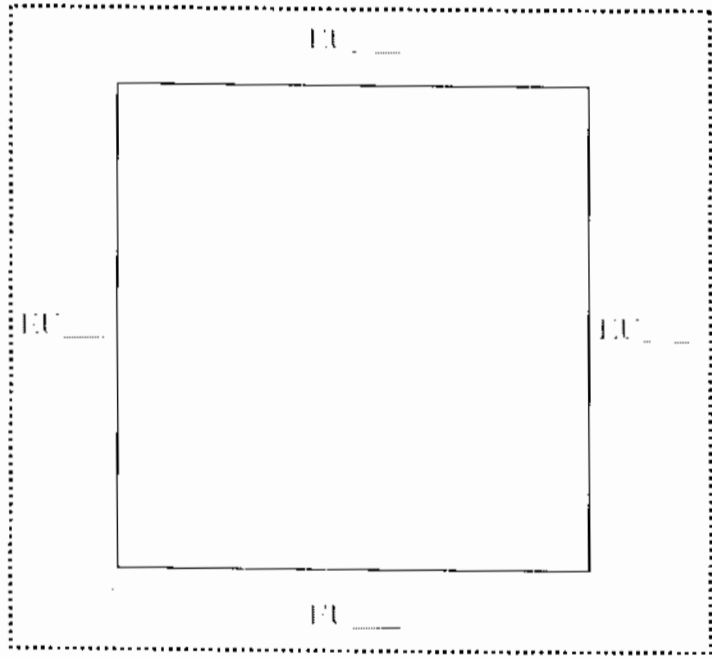
Deposit / Type ~~mixed~~ / fill

Soil type silty clay Munsell/Color 5/3 10 YR Brown

Drawings Contents ceramics -12

Photo/Digital

Description/Sketch (with measurements):



Summit.
 Uncovering most western
 door jamb/wall from
 last season.
 Very close to ground surface
 very poorly preserved.

Note refs 2007-30-7A

PAREP 2007 LOT FORM

Excavator 30

Date 6-22-07

Op/SubOp/Lot: 02/73/48

Exc. Unit AW

Size (NxE) 1x1

Site: S002 El Cafetal

Str 04

Initial Lot? Yes Prev. lot - Next lot - BGS: B-100

Initial elev.: NW _____ NE _____ SW _____ SE _____

Final elev.: NW _____ NE _____ SW _____ SE _____

Reference corner: _____ N _____ E _____

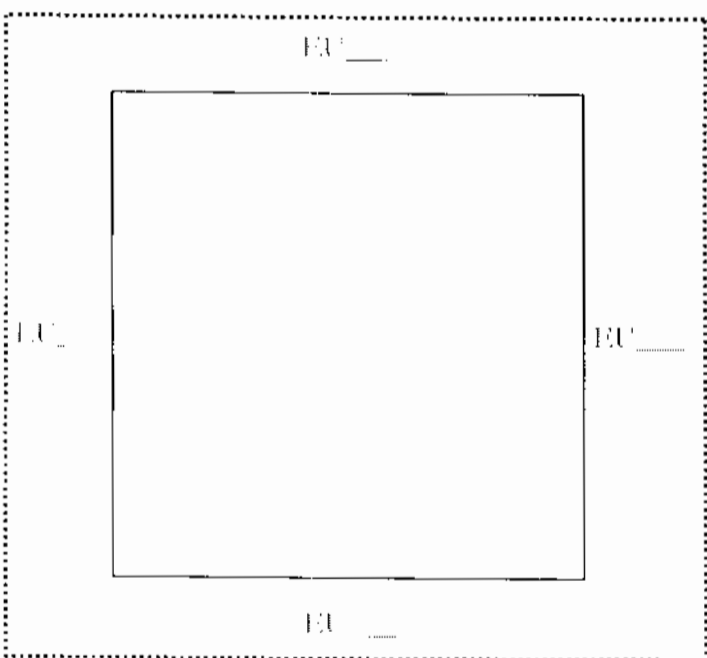
Deposit / Type Mixed / collapse

Soil type silty clay Munsell/Color 5/3 10 YR Brown

Drawings _____ Contents ceramics - 24 obsidian - 2 chert - 1

Photo/Digital _____ baja - 3

Description/Sketch (with measurements):



S facade
 Investigating to the
 south of BWR
 Nothing preserved here.

Note refs 2007-30-71

PAREP 2007 LOT FORM

Excavator 30

Date 6-22-07

Op/SubOp/Lot: 02/73/49

Ex. Unit AU

Size (N x I): 1 x 1

Site: 5002 El Cafetal

Str 04

Initial Lot? Yes

Prev. lot -

Next lot -

BGS: 0-10

Initial elev.: NW _____ NE _____ SW _____ SE _____

Final elev.: NW _____ NE _____ SW _____ SE _____

Reference corner: _____

N _____

E _____

Deposit / Type mixed / collapse

Soil type Silty clay

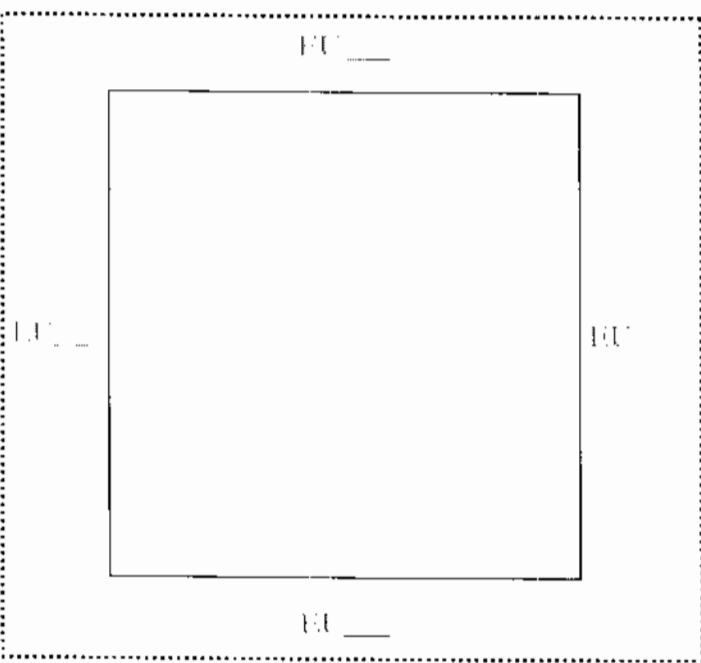
Munsell/Color 5/3 10 YR Brown

Drawings _____

Contents none

Photo/Digital _____

Description/Sketch (with measurements):



S fecalite
 Following Bu? to the west
 This portion was revealed in last years excavation.
 Well preserved

Note refs _____

2007-76-72

Op/SubOp/Lot: 02173/50

Ex. Unit AE + AF

Size (N x E) 2 1 x 2

Site: S002 El Cafetal

Str 04

Initial Lot? NO

Prev. lot _____

Next lot ✓

BGS: 90-123

Initial elev.: NW _____ NE _____ SW _____ SE _____

Final elev.: NW _____ NE _____ SW _____ SE _____

Reference corner: _____ N _____ E _____

Deposit / Type arch / fill

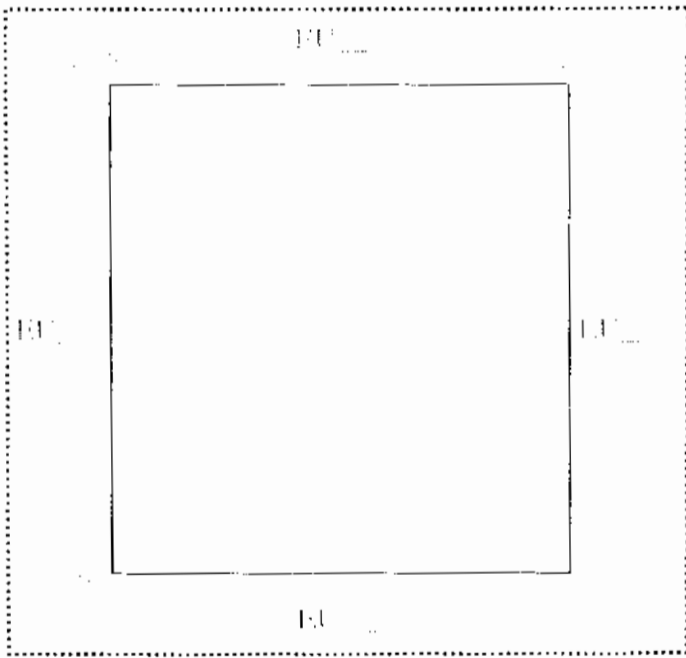
Soil type clay Munsell/Color 3/1 10 YR Very Dark Grey

Drawings _____ Contents ceramics - 6 chert - 1

bone - 3

Photo/Digital _____

Description/Sketch (with measurements):



S facade
 Second lot to get
 uncontaminated fill
 from back platform

Note refs 2007-30 72