

---

Four Valleys Archive

Anthropology

---

2007

## EPV Op. 02-74 Lot Forms 2007

Erlend Johnson

Follow this and additional works at: <https://digital.kenyon.edu/honduras>



Part of the Archaeological Anthropology Commons

---

### Recommended Citation

Johnson, Erlend, "EPV Op. 02-74 Lot Forms 2007" (2007). *Four Valleys Archive*. Paper 96725.  
<https://digital.kenyon.edu/honduras/96725>

This Lot Card is brought to you for free and open access by the Anthropology at Digital Kenyon: Research, Scholarship, and Creative Exchange. It has been accepted for inclusion in Four Valleys Archive by an authorized administrator of Digital Kenyon: Research, Scholarship, and Creative Exchange. For more information, please contact [noltj@kenyon.edu](mailto:noltj@kenyon.edu).

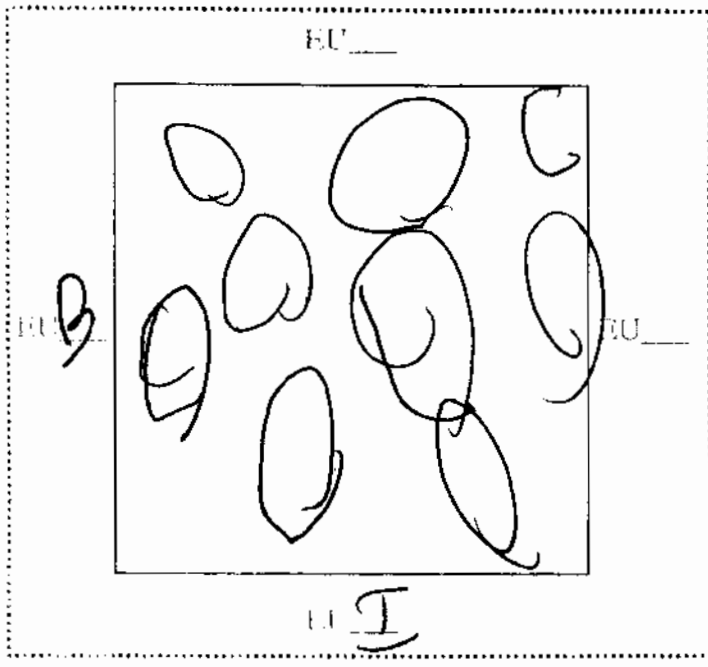
Op/SubOp/Lot: 02/74/01 Ex. Unit A Size (NxE) 1X1  
Site: ~~CARABEL CAPITAL~~ CAPITAL Str: ~~PLAZA~~ ST 06

Initial Lot? V Prev. lot 1 Next lot 2 BGS: 0-55  
Initial elev.: NW 992.49 NE 999.16 SW 999.60 SE 999.15  
Final elev.: NW 998.83 NE 996.85 SW 998.84 SE 998.84  
Reference corner: NW N 52.40 E -40.50

Deposit / Type MUNNUS / OVER BURDEN  
Soil type SANDY CLAY Munsell/Color BROWN

Drawings \_\_\_\_\_ Contents CERAMICS 25?  
Photo/Digital \_\_\_\_\_ ZI OBSIDIAN

Description/Sketch (with measurements):



HIT SOMETHING  
FLOOR ISH. PRETTY  
ROUGH IN PLACES,  
THOUGH WILL GO  
THROUGH IT TO  
GET STRAT

Op/SubOp/Lot: 0U741 07

Ex. Unit A

Size (NxL) 1x1

Site: CAFETAL

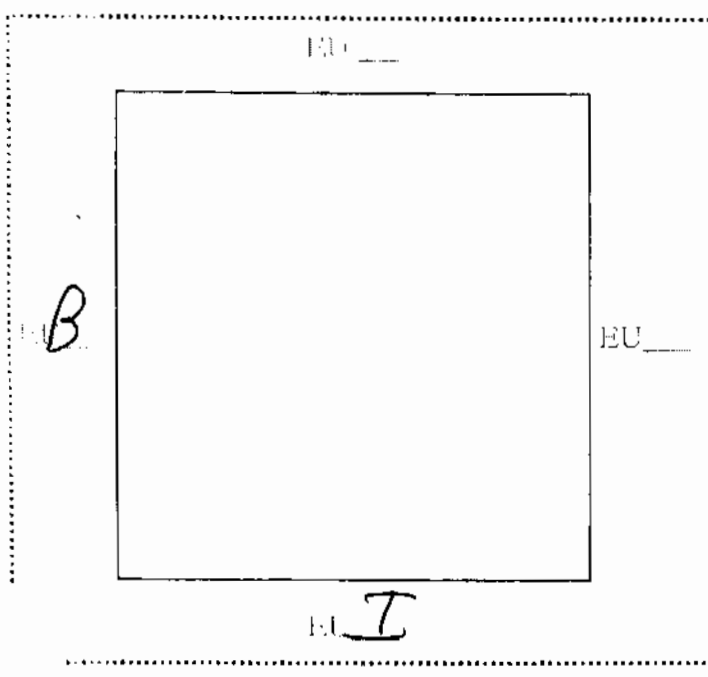
Str STR 06

Initial Lot#	Prev. lot <u>1</u>	Next lot <u>-</u>	BGS: <u>SP-70</u>
Initial elev. NW <u>998.49</u>	NE <u>998.17</u>	SW <u>998.60</u>	SE <u>998.15</u>
Final elev. NW <u>998.87</u>	NE <u>998.79</u>	SW <u>998.78</u>	SE <u>998.77</u>
Reference corner: <u>NW</u>	N <u>57.40</u>	E <u>-40.59</u>	

Deposit / Type SEOTMENT / OVERBURDEN  
 Soil type SANDY CLAY Munsell/Color BROWN

Drawings \_\_\_\_\_ Contents 74: CRAMMS  
 Photo/Digital \_\_\_\_\_ 3: OBSIDIAN  
2: MALS

Description/Sketch (with measurements):



TOOK OUT WHAT I THOUGHT WAS TUMBLE BUT WAS ACTUALLY FLOOD EXTRACT TO A SOIL CHANGE GOT A LOT OF STUFF BENEATH FLOOR. WOULD WHAT TYPES IN THERE

PAREP 2007 LOT FORM

Excavator 33

Date MAY 30 07

Op./SubOp/Lot: 02 24103

Ex. Unit B-AB

Size (NxF) 7x1

Site: \_\_\_\_\_

Str: \_\_\_\_\_

Initial Lot: ✓ Prev. lot \_\_\_\_\_ Next lot \_\_\_\_\_ BGS: \_\_\_\_\_

Initial elev.: NW — NE — SW — SE —

Final elev.: NW — NE — SW — SE —

Reference corner: — N — E —

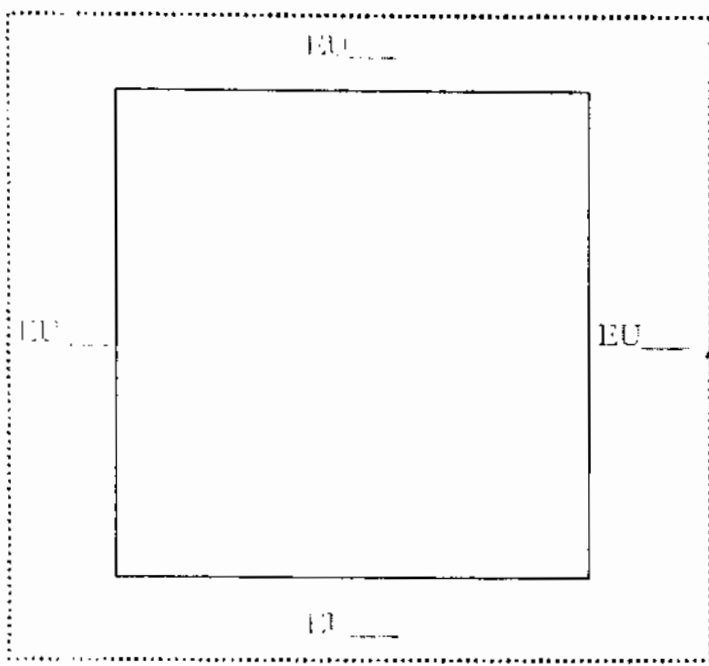
Deposit / Type Humus / OVER BURDEN

Soil type SANDY CLAY Munsell/Color BROWN

Drawings \_\_\_\_\_ Contents 3 CERAMICS

Photo/Digital \_\_\_\_\_ 1 OBSIDIAN 2 QUARTZ  
1 BARRIQUE

Description/Sketch (with measurements):



CLEARING LOT  
 REMOVED ART FROM  
 TUMBLE IN  
 B-AB

Note refs \_\_\_\_\_

Op/SubOp/Lot: 02/74/04  
Site: CAJETAL

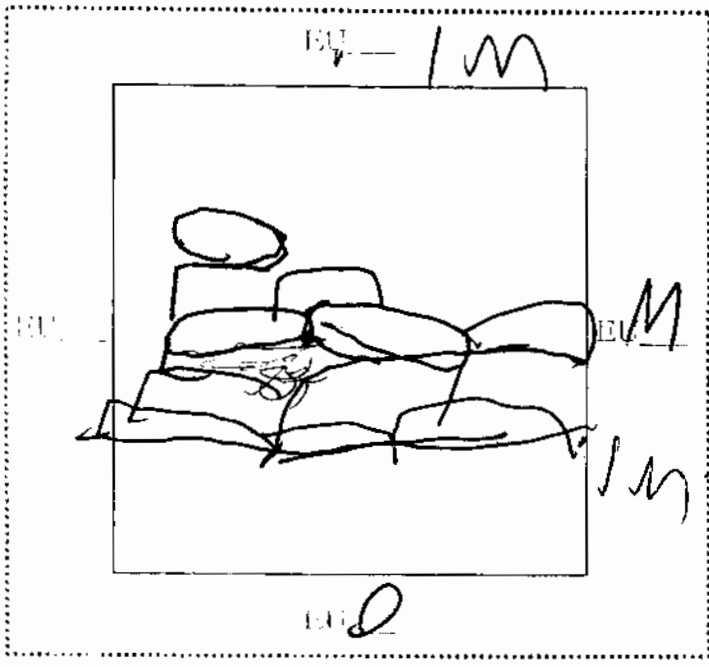
Ex. Unit E Size (NxEx) 1x1  
Str 66

Initial Lot: V Prev. lot 1 Next lot \_\_\_\_\_ BGS: 0-100  
Initial elev.: NW 1001.14 NE 1000.56 SW 1001.11 SE 1000.47  
Final elev.: NW 1000.96 NE 1001.07 SW 1000.17 SE 1000.21  
Reference corner: NW N 52.15 E -44.77

Deposit / Type HUMUS / COLLAPSE  
Soil type SANDY CLAY Munsell/Color BROWN

Drawings \_\_\_\_\_ Contents —  
Photo/Digital \_\_\_\_\_

Description/Sketch (with measurements):



WE TOOK OFF TUMBLE  
NELE CAUSE WE  
COULD SEE LIMBS ON  
SURFACE FOUND WALL  
W 5 COURSES PRESERVED  
AND TERRACE FLOOR

Note refs \_\_\_\_\_

Op./SubOp./Lot: OL/74/05

Ex. Unit B

Size (NxI) 1x1

Site: CAFETAL

Str: 06

Initial Lot: V

Prev. lot 99980

Next lot 99949

BGS: 0-88

Initial elev.: NW

99980

NE

99949

SW

99984

SE

99960

Final elev.: NW

NE

SW

SE

Reference corner: NW

N

57.82

E

41.46

Deposit / Type COLLAPSE

OVERBURDEN

Soil type SANDY CLAY

Munsell/Color BROWN

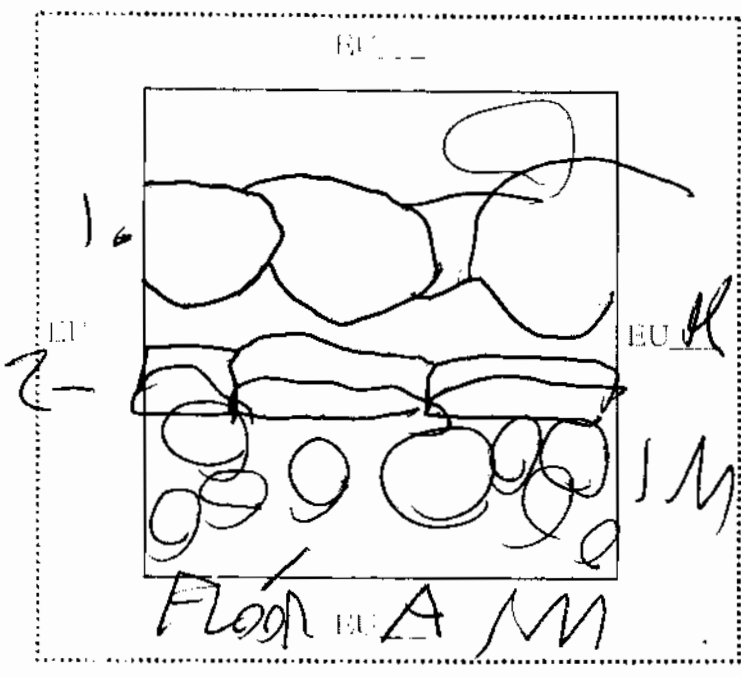
Drawings \_\_\_\_\_

Contents

4 CERAMICS  
1 OBSIDIAN  
2 BAZILLITE

Photo/Digital \_\_\_\_\_

Description/Sketch (with measurements):



WE FOUND A STONE  
 FLOOR HERE AS WELL  
 AS 2 STEPS  
 FOLLOWING IN TO  
 SEE IF MORE STEPS  
 WHERE IS TERRACE  
 BETWEEN TERRACE  
 AND HERE

Note refs \_\_\_\_\_

PAREP 2007 LOT FORM

Excavator 33

Date MAY 31 07

Op/SubOp/Lot: 02/74/06

Ex. Unit F

Size (NxEx) 1x1

Site: CAFFETAL

Str 06

Initial Lot?

Prev. lot \_\_\_\_\_

Next lot \_\_\_\_\_

BGS: 0-6/

Initial elev.: NW 1001.68 NE 1001.14 SW 1001.60 SE 1001.11

Final elev.: NW ~~1001.68~~ 1001.67 NE 1002.99 SW 1001.62 SE 1001.02

Reference corner: NW

N S&S2

E -4515

Deposit / Type MU/MUS

COLLAPSE

Soil type SANDY CLAY

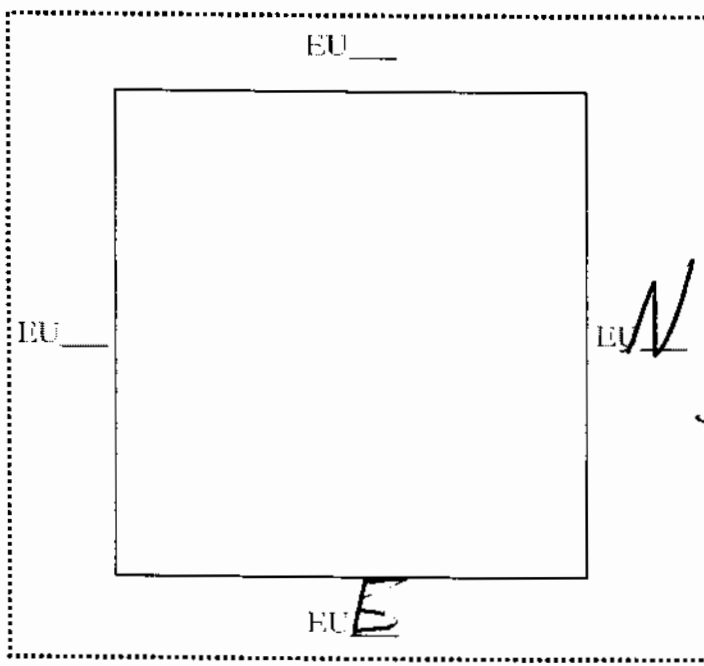
Munsell/Color BROWN

Drawings \_\_\_\_\_

Contents \_\_\_\_\_

Photo/Digital \_\_\_\_\_

Description/Sketch (with measurements):



FOUND ANOTHER WALL HERE AND FLOOR LEVEL CORNER  
 INB TO TERRACE  
 IN ~~2~~ THIS WALL  
 4 COURSE PRESERVED  
 PROB 6 TOTAL  
 OTHER 1-2 COURSE  
 WALL ABOVE AS WELL

Note refs \_\_\_\_\_

PAREP 2007 LOT FORM

Excavator 32

Date 05-31-07

Op/SubOp/Lot: 02-74-07

Ex. Unit 6

Size (NxEx) 1X1

Site: CAPITAL

Str 00

Initial Lot?

Prev. lot \_\_\_\_\_

Next lot \_\_\_\_\_

BGS 0

Initial elev.: NW 100244 NE 100168 SW 100208 SE 100160

Final elev.: NW \_\_\_\_\_ NE \_\_\_\_\_ SW \_\_\_\_\_ SE \_\_\_\_\_

Reference corner: \_\_\_\_\_

N 59.51

E 45.97

Deposit / Type HUMUS

OVER BURDEN

Soil type SANDY CLAY

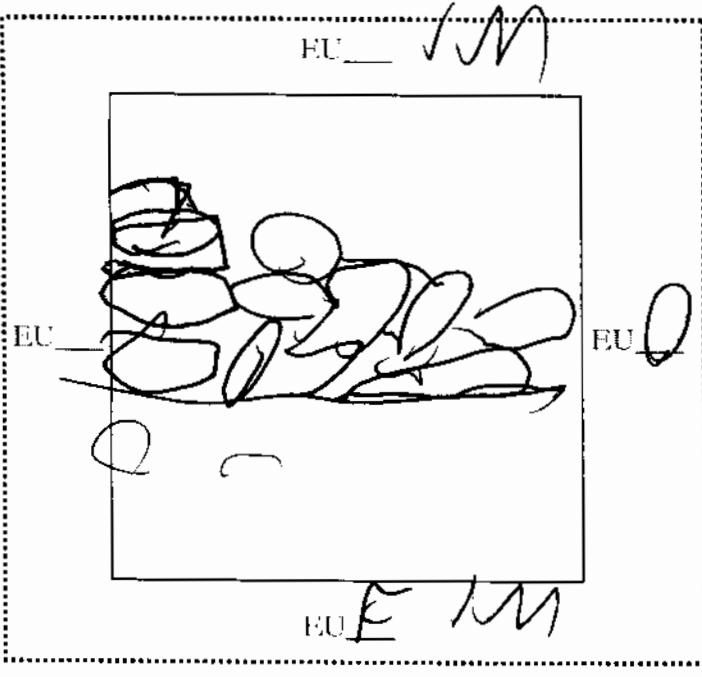
Munsell/Color BROWN

Drawings \_\_\_\_\_

Contents -

Photo/Digital \_\_\_\_\_

Description/Sketch (with measurements):



CLEANED OFF  
 SOME SOIL CAN  
 SEE POSSIBLE  
 LINE FOR WALL  
 ON SURFACE BUT  
 EFFY. MAYBE N  
 WALL ON A SUPER STRONG

Note refs \_\_\_\_\_



PAREP 2007 LOT FORM

Excavator 32

Date MAY 31 07

Op/SubOp/Lot: 0274108

Ex. Unit 5

Size (NxEx) 1x1

Site: QAF TAL

Str 06

Initial Lot?

Prev. lot \_\_\_\_\_

Next lot \_\_\_\_\_

BGS: 0-98

Initial elev.: NW 1000.31 NE 999.80 SW 1000.88 SE 999.84

Final elev.: NW 999.88 NE 999.35 SW 999.77 SE 999.34

Reference corner: NW

N 58.31

E -42.37

Deposit / Type COLLAPSE

OVERBURDEN

Soil type SANDY CLAY

Munsell/Color BROWN

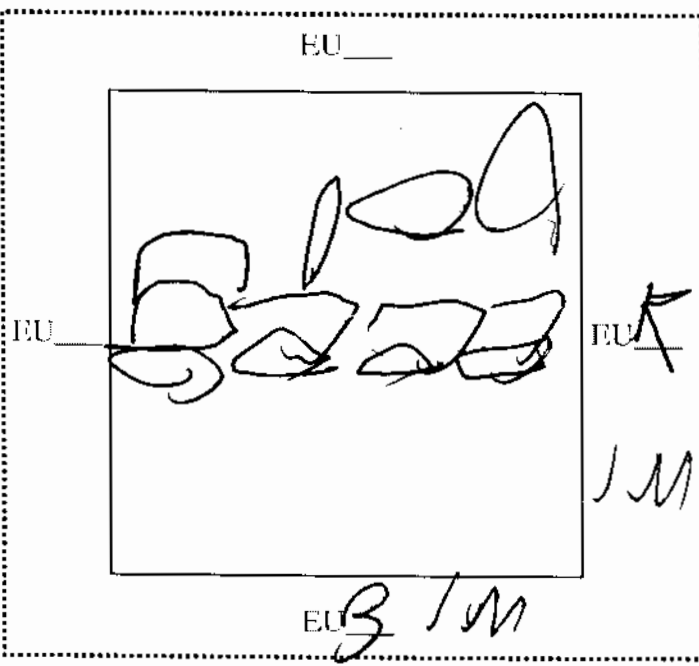
Drawings \_\_\_\_\_

Contents 59 CF FRAGMENTS

Photo/Digital \_\_\_\_\_

4 CHERT  
42 BAZARDON

Description/Sketch (with measurements):



FOUND LINE OF  
~~SEALED TERRACE~~ FLOOR  
ITS FLOOR IN THIS  
LOT, PRETTY BADLY  
PRESERVED / BLOWN OUT  
ONLY FLOOR LINE / BASE  
COURSE WALL PRESERVED.

Note refs \_\_\_\_\_

PAREP 2007 LOT FORM

Excavator

32

Date

05-31-07

Op/SubOp/Lot:

Q2-74-9

Fx. Unit

2

Size (NxEx)

1x1

Site:

CAFETAL

Str

06

Initial Lot?

✓

Prev. lot

Next lot

BGS:

-73

Initial elev.: NW

999-36

NE

999-20

SW

SE

Final elev.: NW

998-91

NE

998-63

SW

998-71

SE

998-60

Reference corner:

NW

N

58.49

E

40.24

Deposit / Type

TUMBLE

ARCH

Soil type

SAVOY CLAY

Munsell/Color

BROWN

Drawings

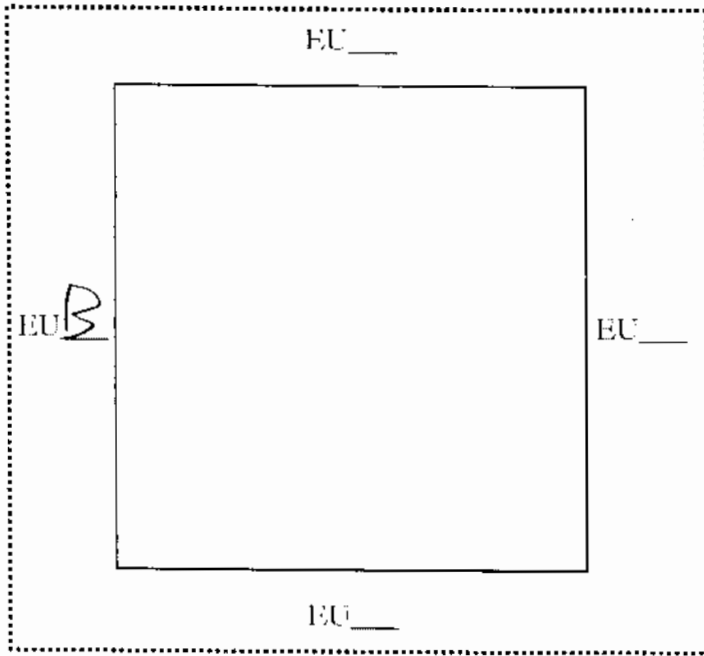
Contents

27 CERAMICS

Photo/Digital

LEBAJAREQUE  
TECHERT

Description/Sketch (with measurements):



REMOVING TUMBLE  
 T UNCOVER BASALT +  
 SECOND STEP NORTH  
 OF B. STEPS WALL  
 PRESERVED SOME  
 ARTIFACTS TOO  
 FOLLOWING DIVERCOVAGE  
 UP.

Note refs

PAREP 2007 LOT FORM

Excavator 32

Date 06-01-07

Op/SubOp/Lot: 02-74-10

Ex. Unit D

Size (NxF) A

Site: CAFFAL

Str 06

Initial lot?

Prev. lot \_\_\_\_\_

Next lot \_\_\_\_\_

BGIS: 0-70

Initial elev.: NW 1000.56 NE 1000.31 SW 1000.41 SE 1000.09

Final elev.: NW 1000.38 NE 999.80 SW 1000.37 SE 999.86

Reference corner: N 58.71 E -43.23

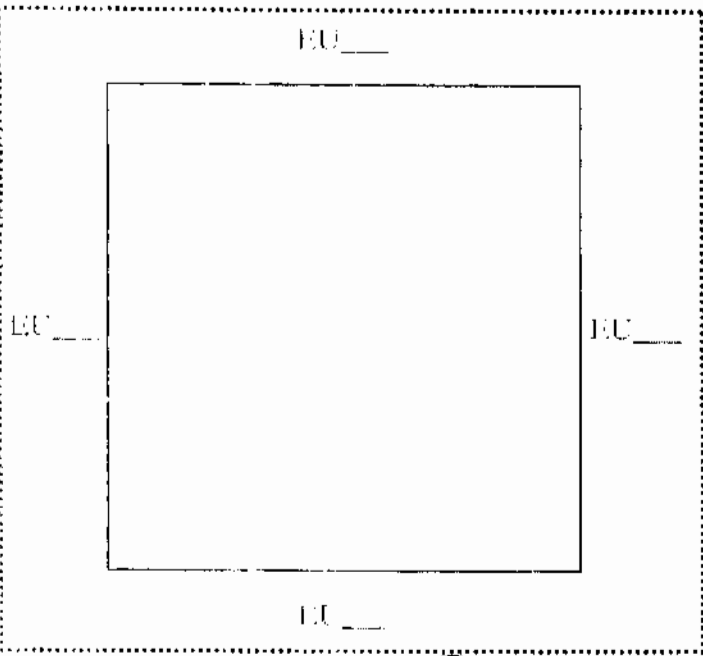
Deposit / Type ARCH / TUMBLE

Soil type SANDY CLAY Munsell/Color BROWN

Drawings \_\_\_\_\_ Contents —

Photo/Digital \_\_\_\_\_

Description/Sketch (with measurements):



NOTHING TOO  
 CLEAR HERE - EU SEEM  
 TO HAVE A FLOOR  
 LEVEL (MAYBE TERRACE  
 WALL). FURTHE EX  
 IN PARALLEL EU  
 SHOULD CLEAR THEM  
 UP.

Note refs 23-24

PAREP 2007 LOT FORM

Excavator 32

Date 06-07-07

Op/SubOp/Lot: 02-74-11

Ex. Unit K

Size (NxP) (X)

Site: CAFETAL

Str 06

Initial Lot?

Prev. lot

Next lot

BGS: Q-86

Initial elev.: NW 999.72

NE 999.36

SW

SE

Final elev.: NW 999.04

NE 998.86

SW 998.83

SE 999.08

Reference corner: ~~NW~~ NW

N 58.93

E -41.13

Deposit / Type ARCH

COLLAPSE

Soil type SANDY CLAY

Munsell/Color BROWN

Drawings \_\_\_\_\_

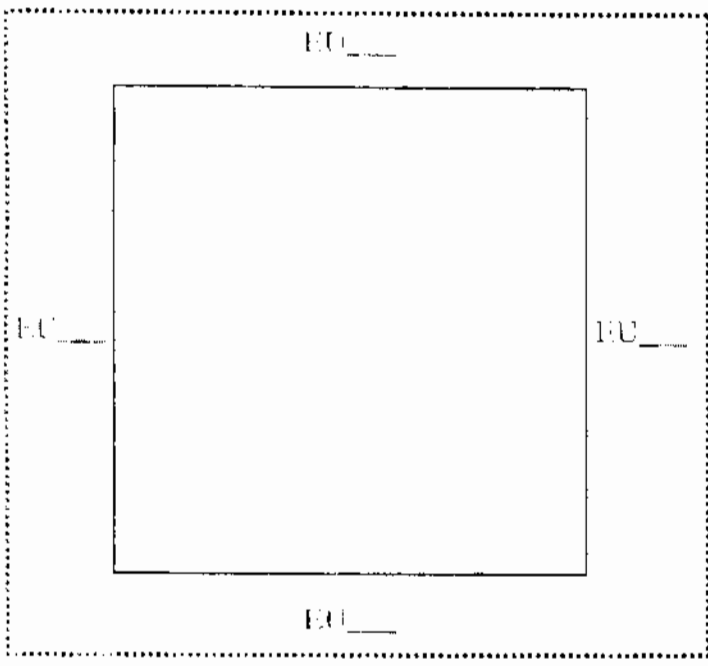
Contents CERAMICS: 45

Photo Digital \_\_\_\_\_

2: OBSTACIAN

2: CHERY

Description/Sketch (with measurements):



EXPOSED 3RD  
STEP, FLOOR  
AND A FIRST  
COURSE BETWEEN PRES-  
BRUFO + MEN. IN C  
STILL TOP BLOWN OUT  
BUT 5-6 COURSES SAFE  
BET BASED ON FLOOR  
ELEVATION ABOVE

Note refs 24

PARIP 2007 LOT FORM

Excavator 32

Date 06-01-2007

Op/SubOp/Lot: 02-74-17

Ex. Unit M

Size (NxEx) 1X1

Site: CATA

Str 06

Initial Lot?

Prev. lot \_\_\_\_\_ Next lot \_\_\_\_\_

BGS: 0-98

Initial elev.: NW 1000.60 NE 1000.13 SW \_\_\_\_\_ SE \_\_\_\_\_

Final elev.: NW 1000.38 NE 999.62 SW \_\_\_\_\_ SE \_\_\_\_\_

Reference corner: NW N 59.67 E 42.78

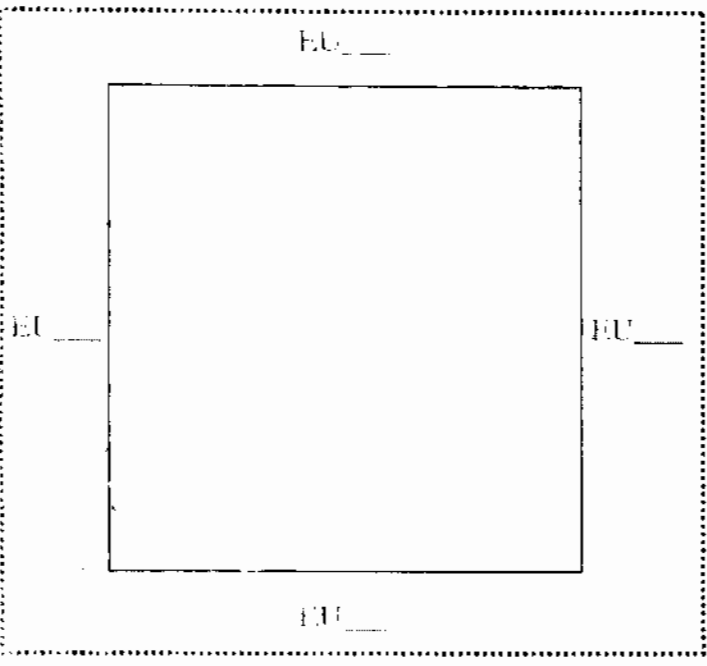
Deposit / Type COLLAPSE / ARCH

Soil type SANDY CLAY Munsell/Color BROWN

Drawings \_\_\_\_\_ Contents 142 CERAMICS

Photo/Digital \_\_\_\_\_

Description/Sketch (with measurements):



FOUND NICE FLOOR  
 + MORE POORLY  
 COLLAPSING IN SECOND  
 TERRACE. TERRACE  
 HEIGHT PROB 5-6  
 CMASES.

Note refs \_\_\_\_\_

PAREP 2007 LOT FORM

Excavator 32

Date 06-01-07

Op/St.bOp/Lot: 02-74-13

Ex. Unit N

Size (NxF) 1X1

Site: CAFATEL

Str 06

Initial Lot?

Prev. lot \_\_\_\_\_

Next lot \_\_\_\_\_

BGS: 0-65

Initial elev.: NW 1001.10 NE 1000.60 SW \_\_\_\_\_ SE \_\_\_\_\_

Final elev.: NW 1000.04 NE 1000.98 SW 1000.5 SE 1000.45

Reference corner: \_\_\_\_\_ N 60-10

E 43.76

Deposit / Type ARCH

COLLAPSE

Soil type SANDY CLAY

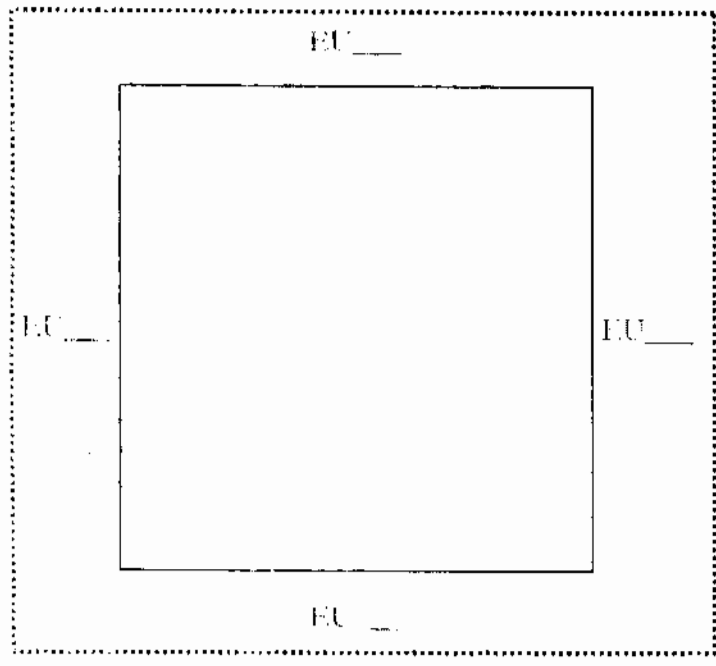
Munsell/Color BROWN

Drawings \_\_\_\_\_

Contents 3: CERAMIC

Photo/Digital \_\_\_\_\_

Description/Sketch (with measurements):



FOLLOWING OUT  
 3RD TERRACE  
 BETTER PRESERVED  
 HERE THAN IN  
 PARALLEL LOT.  
 SCOURSE PRES 1/2 WALL  
 WALL TIME BEING  
 NOT PRESERVED IN  
 THIS EU

Note refs 25

PAREP 2007 LOT FORM

Excavator 37

Date 06-07-07

Op/SubOp/Lot: 02-74-14

Ex. Unit 0

Size (NxEx) 1x1

Site: \_\_\_\_\_

Str \_\_\_\_\_

Initial Lot?  Prev. lot \_\_\_\_\_ Next lot \_\_\_\_\_ BGS: 0-34

Initial elev.: NW 1001-60 NE 100110 SW \_\_\_\_\_ SE \_\_\_\_\_

Final elev.: NW 1001-50 NE 100126 SW 100150 SE 100131

Reference corner: NW N 60.55 E -44.77

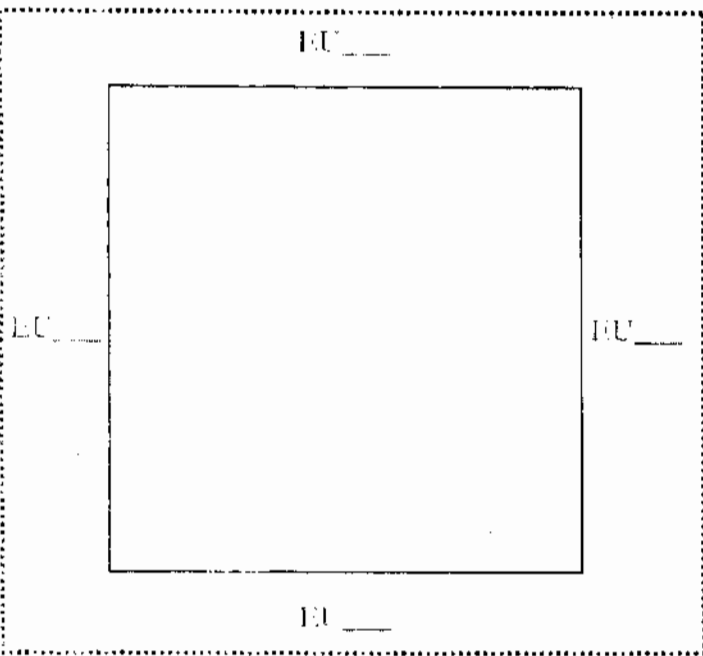
Deposic / Type ARCH / COLLAPSE

Soil type SANDY CLAY Munsell/Color BROWN

Drawings \_\_\_\_\_ Contents \_\_\_\_\_

Photo/Digital \_\_\_\_\_

Description/Sketch (with measurements):



FOUND FLOOR +  
 POSSIBLE OVER  
 SUPER STR WALL.  
 WILL SEE IN  
 FOLLOWING LOTS  
 WHATS UP FLOOR  
 NICE REB

Note refs \_\_\_\_\_

PAREP 2007 LOT FORM

Excavator 32

Date 06-02-07

Op/SubOp/Lot: 02-74-13  
Site: SO02 CAPITAL

Ex. Unit 2 Size (Nxl) XI  
Str 00

Initial Lot?  Prev. lot \_\_\_\_\_ Next lot \_\_\_\_\_ BGS: 0-38

Initial elev.: NW 1001.97 NE 1001.60 SW \_\_\_\_\_ SE \_\_\_\_\_

Final elev.: NW 1001.87 NE 1001.63 SW 1001.87 SE 1001.68

Reference corner: NW N 60.90 E -45.67

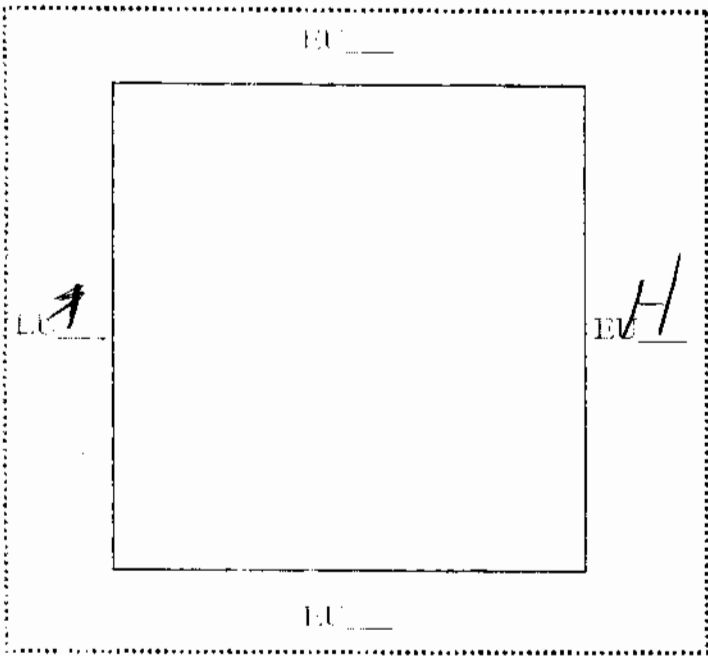
Deposit / Type ARCH / TUMBLE

Soil type SANDY CLAY Munsell/Color BROWN

Drawings \_\_\_\_\_ Contents \_\_\_\_\_

Photo/Digital \_\_\_\_\_

Description/Sketch (with measurements):



FOUND POSSIBLE  
LINE. SHITTY BUT  
MAY BE SOMETHING  
PARALLEL LOT  
IT SEEMS LIKE IT  
MIGHT HAVE THINGS  
WORTH FOLLOWING

Note refs 27



Op/SubOp/Lot: 02-74-16

Ex. Unit H

Size (NxH) 1X1

Site: CAPITAL

Str 06

Initial Lot?

Prev. lot \_\_\_\_\_

Next lot \_\_\_\_\_

BGS: Q-41

Initial elev.: NW 1002-19 NE 1001-99 SW 1002-07 SE \_\_\_\_\_

Final elev.: NW 1002-0 NE 1001-90 SW 1001-78 SE 1001-84

Reference corner: NW

N 60.51

E -47-85

Deposit / Type ARCH

JUMBLE

Soil type SANDY CLAY

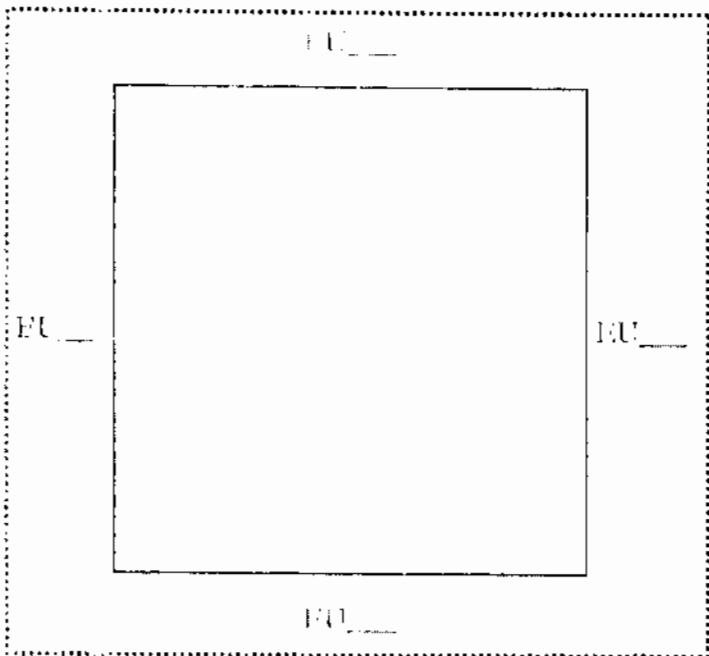
Munsell/Color BROWN

Drawings \_\_\_\_\_

Contents - 1 CERAMICS

Photo/Digital \_\_\_\_\_

Description/Sketch (with measurements):



FOUND/~~THE~~ FOLLOWED  
 OUT 3 COURSE WALL  
 ORIENTED E-W  
 MAY BE BACK WALL  
 OF ROOM. FOLLOWING  
 OUT MORE ~~TO~~  
 ARTIFACTS SAW  
 TRACES OF STUCCO  
 MAY BE FLOOR

Note refs 27

PAREP 2007 LOT FORM

Excavator 32

Date 06-05-07

Op/SubOp/Lot: 0274-20 ~~20~~ ~~1~~ ~~2A~~ ~~1P~~ Ex. Unit 1X1

Site: CAFETAL Str 00

Initial lot?  Prev. lot \_\_\_\_\_ Next lot \_\_\_\_\_ BGS: \_\_\_\_\_

Initial elev.: NW 100270 NE \_\_\_\_\_ SW \_\_\_\_\_ SE \_\_\_\_\_

Final elev.: NW 100217 NE 100179 SW 100179 SE 100109

Reference corner \_\_\_\_\_ N 61.86 E -48.48

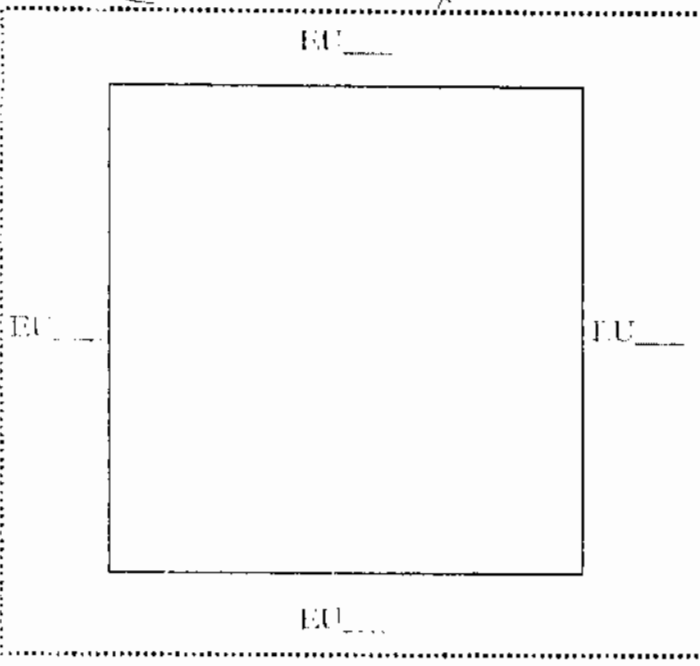
Deposit / Type MUMUS / OVERBURDEN

Soil type \_\_\_\_\_ Munsell/Color \_\_\_\_\_

Drawings \_\_\_\_\_ Contents \_\_\_\_\_

Photo/Digital \_\_\_\_\_

Description/Sketch (with measurements):



FOLLOWING FRONT SIDE WALL UNCOVERED MORE OF IT HERE.

Note refs \_\_\_\_\_

PAREP 2007 LOT FORM

Excavator 32

Date 6-04-07

Op/SubOp/Lot: 02-74-70<sup>18</sup>

Ex. Unit 0

Size (NxF) 1x1

Site: CAFFETAL

Str 06

Initial lot?

Prev. lot \_\_\_\_\_

Next lot \_\_\_\_\_

BGS: \_\_\_\_\_

Initial elev.: NW 1002-2 NE \_\_\_\_\_ SW \_\_\_\_\_ SE \_\_\_\_\_

Final elev.: NW 1002-07 NE 1002-10 SW 1002-04 SE 1002-10

Reference corner: MW

N \_\_\_\_\_

E \_\_\_\_\_

Deposit / Type MUMVS / OVERBURDEN

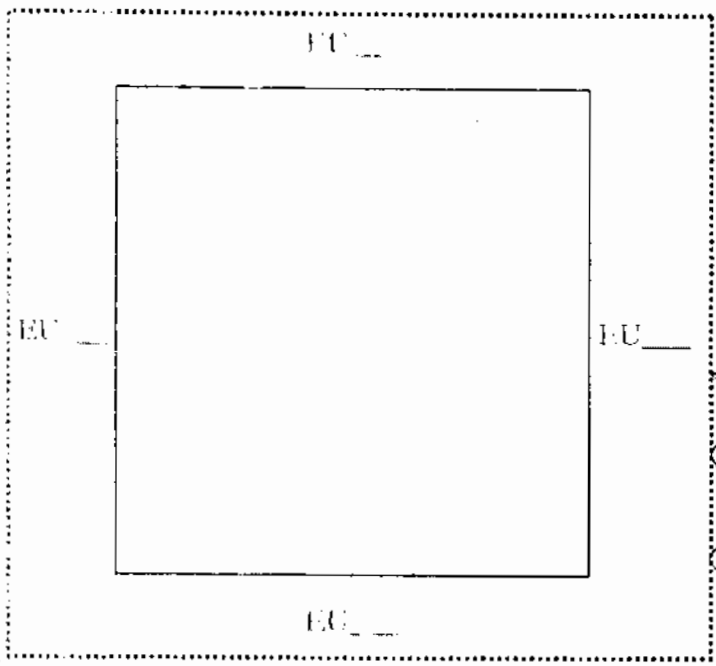
Soil type SANDY CLAY Munsell/Color BROWN

Drawings \_\_\_\_\_

Contents \_\_\_\_\_

Photo/Digital \_\_\_\_\_

Description/Sketch (with measurements):



FOUND MAYBE/  
 BACK OF JAMB.  
 TRACES OF STUCCO  
 BEHIND THIS STRIP  
 TOO WHICH WAS (DUST  
 TECHNIQUE STOPPED  
 GOING DOWN BECAUSE  
 OF THIS.

Note refs 31

PAREP 2007 LOT FORM

Excavator 32

Date 06-04-07

Op/SubOp/Lot: 02-74-19

Ex. Unit H

Size (NxF) 1x1

Site: CAFFIAC

Str 06

Initial Lot? \_\_\_\_\_ Prev. lot 16

Next lot \_\_\_\_\_ BGS: \_\_\_\_\_

Initial elev.: NW 1002.19 NE \_\_\_\_\_ SW \_\_\_\_\_ SE \_\_\_\_\_

Final elev.: NW 1001.80 NE 1001.81 SW 1001.79 SE 1001.82

Reference corner: NW N SEE THE FIRST LOT

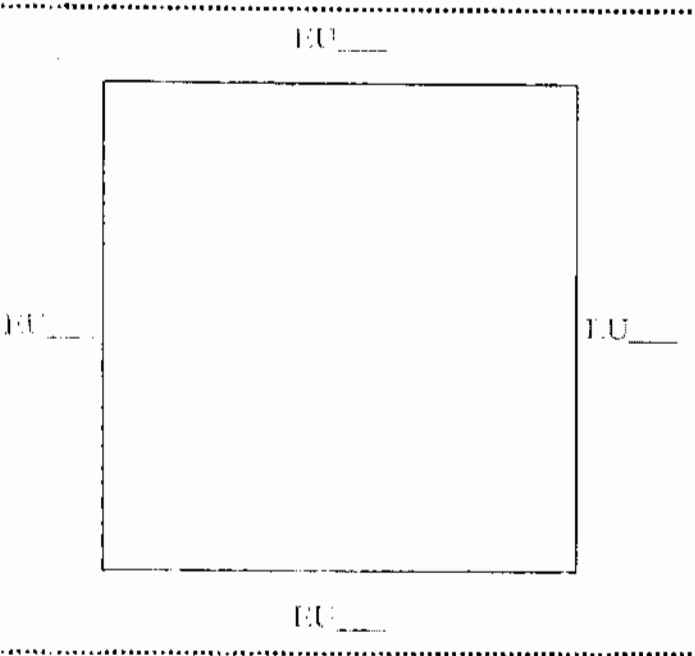
Deposit / Type ARCH / FILL

Soil type SANDY CLAY Munsell/Color BROWN

Drawings \_\_\_\_\_ Contents CERAMICS - 2

Photo/Digital \_\_\_\_\_

Description/Sketch (with measurements):



REMOVED MORE  
 TUMBLE. FOUND  
~~MORE~~ ANOTHER  
 4 COURSE WALL  
 ORIENTED N-S.  
 MIGHT BE JAMB  
 AM GOING OVER  
 IN NEXT LOT.

Note refs 31

PAREP 2007 LOT FORM

Excavator 32

Date 06-04-07

Op/SubOp/Lot: 02-74-20

Ex. Unit R

Size (NxEx) 1x1

Site: CAFETAL

Str 06

Initial Lot?  Prev. lot \_\_\_\_\_ Next lot \_\_\_\_\_ BGS: \_\_\_\_\_

Initial elev.: NW 1002.19 NE \_\_\_\_\_ SW \_\_\_\_\_ SE \_\_\_\_\_

Final elev.: NW 1002.02 NE 1002.00 SW 1002.05 SE 1002.03

Reference corner: NW N 60.57 E -47.85

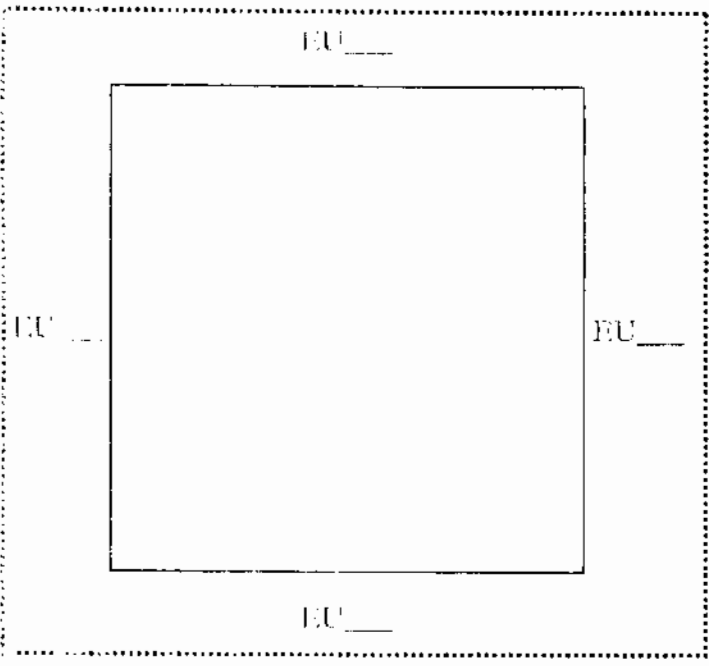
Deposit / Type HUMUS / OVER BUR BURDEN

Soil type SANDY CLAY Munsell/Color BROWN

Drawings \_\_\_\_\_ Contents 2 CERAMICS

Photo/Digital \_\_\_\_\_

Description/Sketch (with measurements):



MORE POSS STUCCO  
 FLOOR LEVEL HERE  
 GOING FARTHER  
 WEST TO LOOK  
 FOR WALL

No. refs \_\_\_\_\_

PARCEP 2007 LOT FORM

Excavator 32

Date 05-06-07

Op/SubOp/Lot: 02-1421

Ex. Unit S

Size (NxEx) 1X1

Site: CAFETAL

Str 06

Initial Lot?

Prev. lot 6

Next lot \_\_\_\_\_

BGS: Q17

Initial elev.: NW 1002.10 NE \_\_\_\_\_ SW \_\_\_\_\_ SE \_\_\_\_\_

Final elev.: NW 1002.94 NE 1002.03 SW 1002.04 SE 1002.03

Reference corner: NW N 05.04 E 44.96

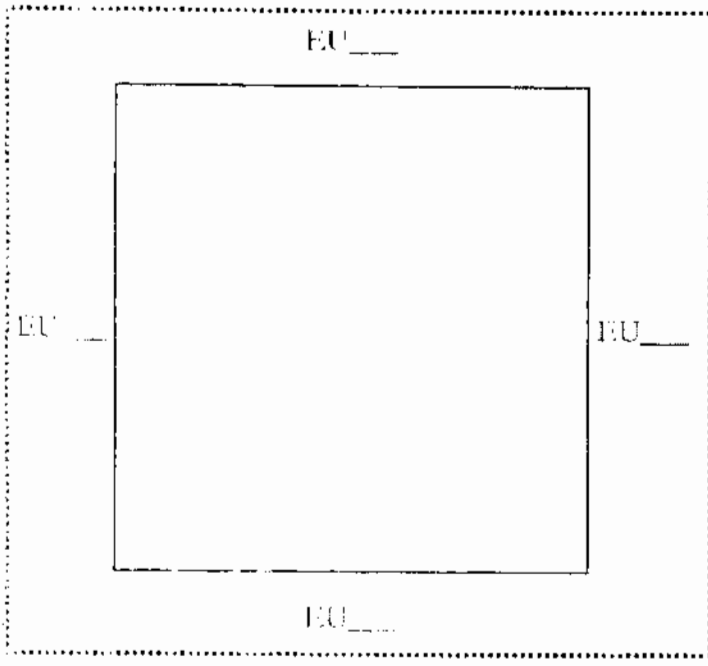
Deposit / Type MVMW 03-25, OVER BURDEN

Soil type SANDY CLAY Munsell/Color BROWN

Drawings \_\_\_\_\_ Contents 2 CERAMICS 1 CONERT  
1 BAZAREAU

Photo Digital \_\_\_\_\_

Description/Sketch (with measurements):



FOLLOWING OUT FRONT  
 SUPER STRUCTURE  
 WALL TO THE NORTH  
 WALL CONTS. FOLLOWING  
 OUT.

Note refs \_\_\_\_\_

PAREP 2007 LOT FORM

Excavator 37

Date 05-00-07

Op/SubOp/Lot: 02-74-22

Ex. Unit T

Size (NxEx) 1x1

Site: CAFETAL

Str 06

Initial lot?

Prev. lot \_\_\_\_\_

Next lot \_\_\_\_\_

BGS: Q41

Initial elev.: NW 1002.15 NE \_\_\_\_\_ SW \_\_\_\_\_ SE \_\_\_\_\_

Final elev.: NW 1002.12 NE 1001.74 SW 1001.74 SE 1001.98

Reference corner: \_\_\_\_\_ N 62-12 E -46.18

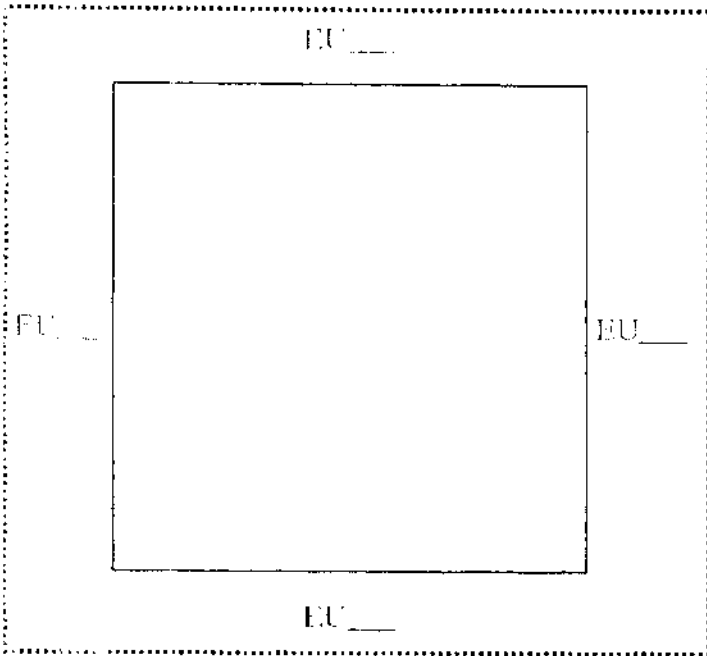
Deposit / Type MUMU3 / OVER BURDEN

Soil type SANDY CLAY Munsell/Color BROWN

Drawings \_\_\_\_\_ Contents \_\_\_\_\_

Photo/Digital \_\_\_\_\_

Description/Sketch (with measurements):



CANT TO FOLLOW FRONT  
 WALL, ROOT MAT  
 PRES A BIT HERE  
 STILL BASAL COURSE

Note refs \_\_\_\_\_

PAREP 2007 LOT FORM

Excavator 32

Date 06-06-07

Op/SubOp/Lot: 02-74-23

Ex. Unit U

Size (NxEx) 1x1

Site: CAFETAL

Str 06

Initial Lot? V

Prev. lot \_\_\_\_\_

Next lot \_\_\_\_\_

BGS: 0-30

Initial elev.: NW 100208 NE \_\_\_\_\_

SW \_\_\_\_\_ SE \_\_\_\_\_

Final elev.: NW 1001-82 NE 1001-81

SW 1001-99 SE 1001-88

Reference corner: NW

N 61-21

E 42-74

Deposit / Type MUMU3

OVERBURDEN

Soil type SANDY CLAY

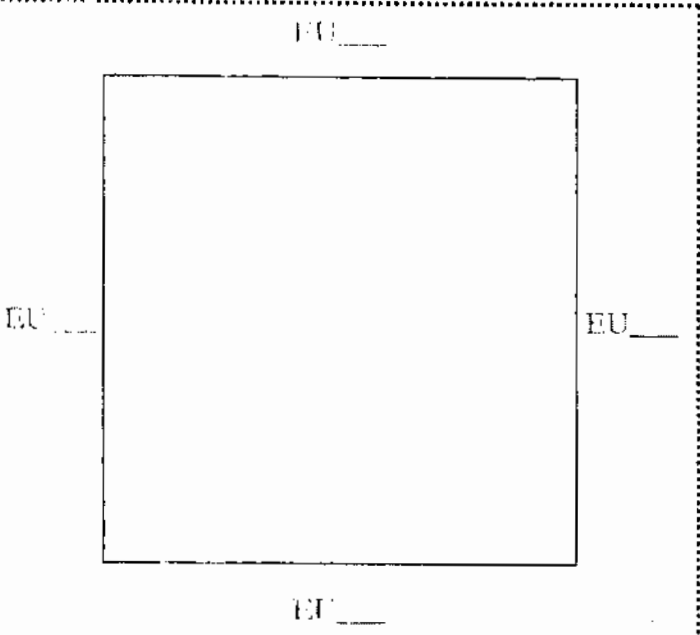
Munsell/Color BROWN

Drawings \_\_\_\_\_

Contents 3 CERAMICS  
2 BAJARENE 1 OBSIDIAN  
1 STUCCO

Photo/Digital \_\_\_\_\_

Description/Sketch (with measurements):



FOUND BACK WALL  
HERE. 3 COURSES PRES.  
SLUMPING BACKWARDS  
SLIGHTLY. ALSO OVB  
DOWN TO STUCCO FLOOR.  
WILL FOLLOW WALL OUT  
IN BOTH DIRECTIONS TO FIND  
CORNERS OF ROOM

Note refs \_\_\_\_\_



PARREP 2007 LOT FORM

Excavator 37

Date 06-06-07

Op/SubOp/Lot: 07-74-24

Ex. Unit V

Size (NxEx) 1x1

Site: CAFFETAL

Str 06

Initial Lot? V

Prev. lot \_\_\_\_\_

Next lot \_\_\_\_\_

BGS: 040

Initial elev.: NW 1001.96 NE \_\_\_\_\_

SW \_\_\_\_\_ SE \_\_\_\_\_

Final elev.: NW 1001.84 NE \_\_\_\_\_

SW 1001.56

SW 1001.84 SE 1001.54

Reference corner: \_\_\_\_\_

N 62.82 E -44.96

Deposit / Type SAND MOUNDS

OVERBURDEN

Soil type SANDY CLAY

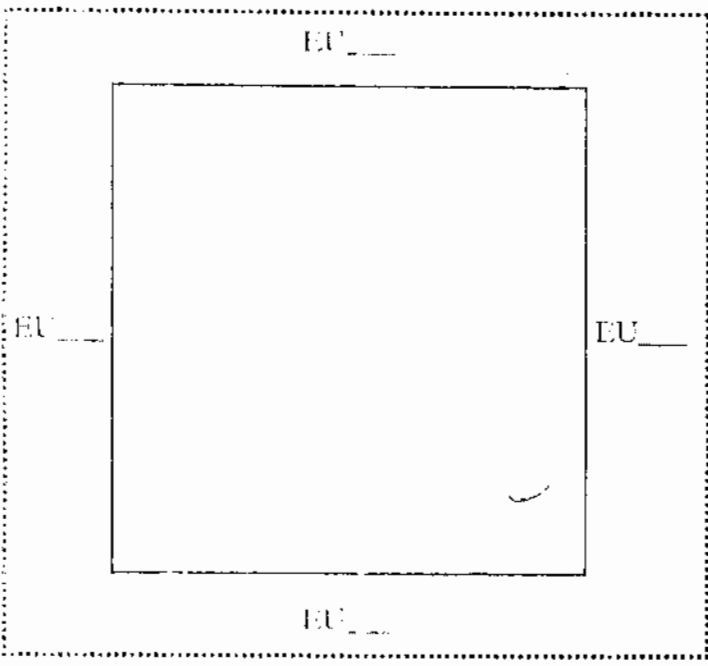
Munsell/Color BROWN

Drawings \_\_\_\_\_

Contents \_\_\_\_\_

Photo Digital \_\_\_\_\_

Description/Sketch (with measurements):



FOUND SIDE BAY WALL  
 MAY BE WAS ENTRANCE  
 OR ROOM ONLY BASAL  
 COARSE PRES CAUSE OF  
 COFFEE ROOTS.

Note refs \_\_\_\_\_

Excavator 32

Date 06-06-07

Op/SubOp/Lot: 01-74-25

Ex. Unit W

Size (NxH) (X)

Site: CAFETAL

Str 96

Initial lot?

Prev. lot \_\_\_\_\_

Next lot \_\_\_\_\_

BGS: Q-40

Initial elev.: NW 1001-96 NE \_\_\_\_\_

SW \_\_\_\_\_ SE \_\_\_\_\_

Final elev.: NW 1001-69 NE 1001-73

SW 1001-69 SE 1001-71

Reference corner: NW

N \_\_\_\_\_

E \_\_\_\_\_

Deposit / Type MUMU3

OVER BURDEN

Soil name SANDY CLAY

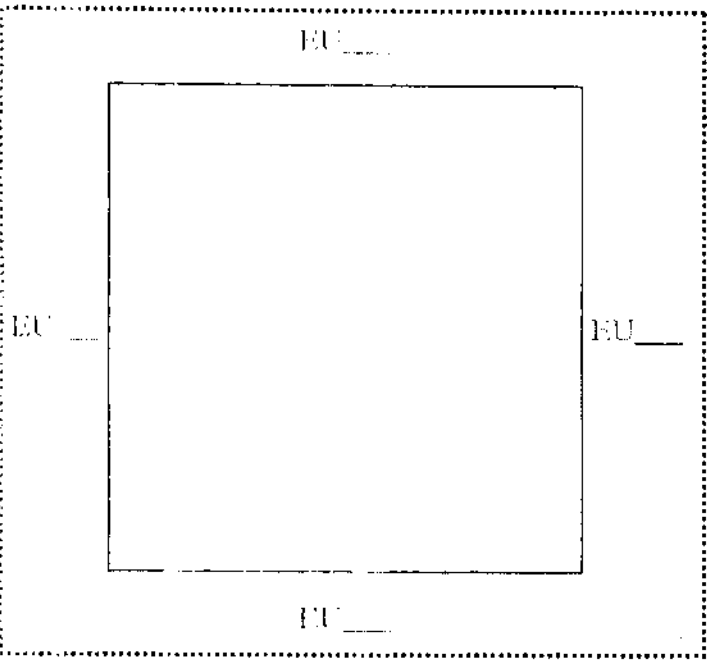
Munsell/Color Brown

Drawings \_\_\_\_\_

Contents \_\_\_\_\_

Photo/Digital \_\_\_\_\_

Description/Sketch (with measurements):



FOLLOW OUT BAY TO THE EAST. ~~FRAG~~ STILL ONLY BASAL SLIGHTLY BLOWN CAPS PRES. STOPS HERE. ALSO FOUND TRICE STUCCO SUGGESTING FLOOD HERE TOO

Note: fs 36

PAREP 2007 LOT FORM

Excavator 32

Date 06-06-07

Op/SubOp/Lot: 02-74-26

Ex. Unit X

Size (NxEx) 1X1

Site: CAFETAL

Str 00

Initial Lot? V

Prev. lot 6

Next lot \_\_\_\_\_

BCS: Q-32

Initial elev.: NW 1002.04 NE \_\_\_\_\_

SW \_\_\_\_\_ SE \_\_\_\_\_

Final elev.: NW 1001.96 NE 1002.77

SW 1001.95 SE 1001.83

Reference corner: WW

N 60.28

E -50.95

Deposit / Type MUNUS

OVERBLIND

Soil type SANDY CLAY

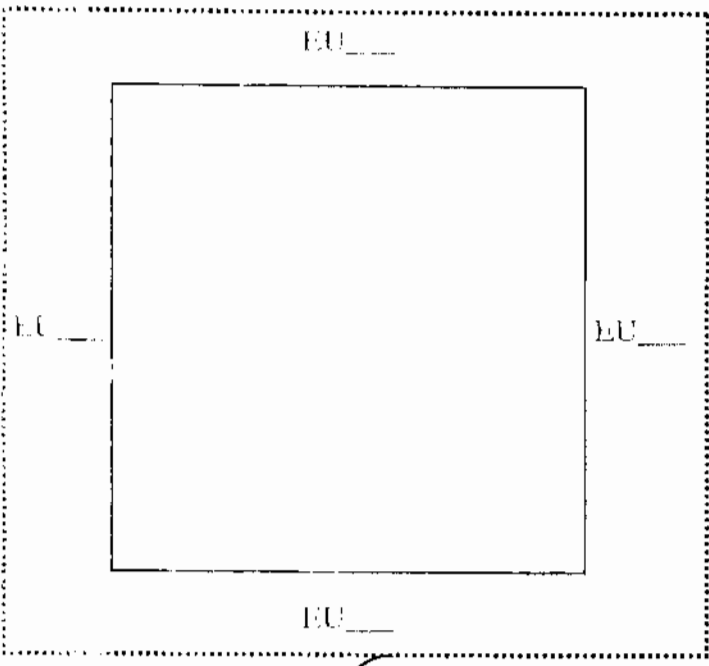
Munsell/Color BROWN

Drawings \_\_\_\_\_

Contents 1 MATRICE STONE TESTICO  
1 BAZAR EDE

Photo/Digital \_\_\_\_\_

Description/Sketch (with measurements):



FOLLOW AT WALL  
TO SOUTH WALL +  
STURRO CONT.

Note refs 36

PAIOP 2007 LOT FORM

Excavator 37

Date 06-06-07

Op/SubOp/Lot: 06-14-27

Ex. Unit Y

Size (NxEx) 1x1

Site: CAPITAL

Str 06

Initial Lot?

Prev. lot \_\_\_\_\_

Next lot \_\_\_\_\_

BGS: 0-37

Initial elev.: NW 1002.18 NE \_\_\_\_\_

SW \_\_\_\_\_ SE \_\_\_\_\_

Final elev.: NW 1002.04 NE 1002.89

SW 1002.99 SE 1002.86

Reference corner NW

N 62.17

E -49.37

Deposit / Type MUNNINGS

OVERBURDEN

Soil type SANDY CLAY

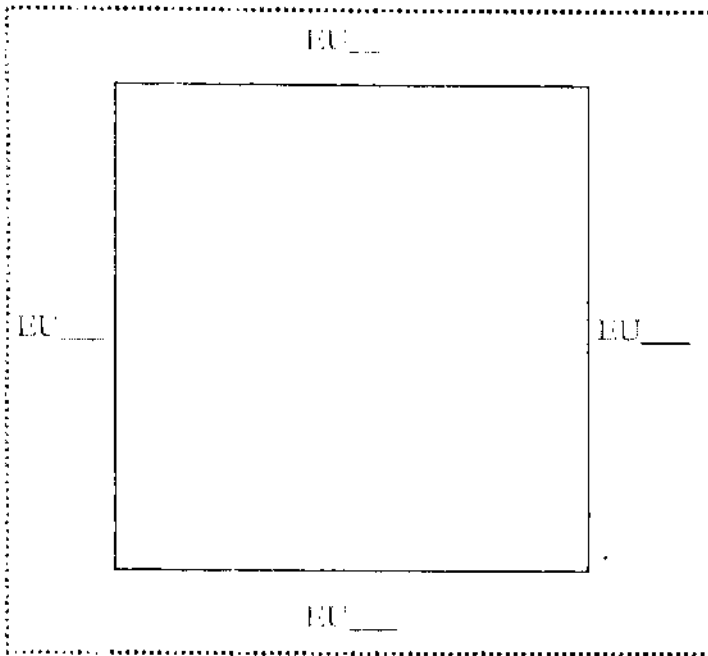
Munsell/Color BROWN

Drawings \_\_\_\_\_

Contents 4 CERAMICS 3 CHEAT  
5 STUCCO

Photo/Digital \_\_\_\_\_

Description/Sketch (with measurements):



FOLLOWING WALL TO  
NORTH. CONTS  
REL GOOD PRES

Note refs 36

PAREP 2007 LOT FORM

Excavator 37

Date 06-06-07

Op/SubOp/Lot: 06-74-28

Ex. Unit 2

Size (NxEx) 1x1

Site CAPITAL

Str 96

Initial Lot?

Prev. lot 7

Next lot \_\_\_\_\_

BGS: 0-34

Initial elev.: NW	<u>1001.97</u>	NE	_____	SW	_____	SE	_____
Final elev.: NW	<u>1001.53</u>	NE	<u>1001.67</u>	SW	<u>1001.67</u>	SE	<u>1001.67</u>

Reference corner: NW      N 59.36      E 50.77

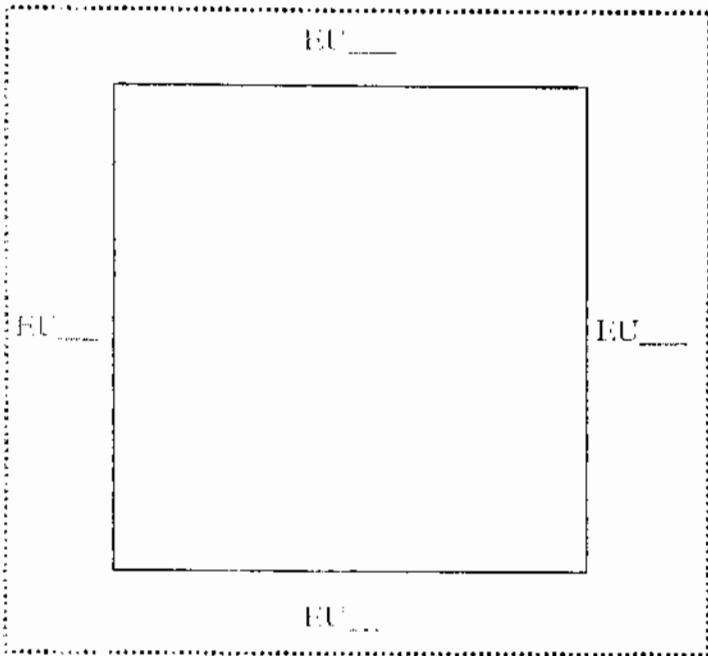
Deposit / Type MUMMUS / OVERBURDEN

Soil type SANDY CLAY      Munsell/Color BROWN

Drawings \_\_\_\_\_      Contents 1 (BA) ALPINE 2-5 TUFFO  
2 TONS CERAMICS

Photo/Digital \_\_\_\_\_

Description/Sketch (with measurements):



BACK  
 FOLLOWING WALL  
 SOUTH. CONTS W  
 GOOD PRES

Note refs 37

Op/SubOp/Lot: 07-74-29

Ex. Unit AA

Size (NxEx) 1x1

Site: CAFFETAL

Str 00

Initial Lot?

Prev. lot \_\_\_\_\_

Next lot \_\_\_\_\_

BGS: 0-32

Initial elev.: NW 1002.74

NE \_\_\_\_\_

SW \_\_\_\_\_

SE \_\_\_\_\_

Final elev.: NW 1001.91

NE 1001.92

SW 1001.09

SE 1001.45

Reference corner: NW

N 63.73

E 47.92

Deposit / Type M/MMS

OVER BURDEN

Soil type SANDY CLAY

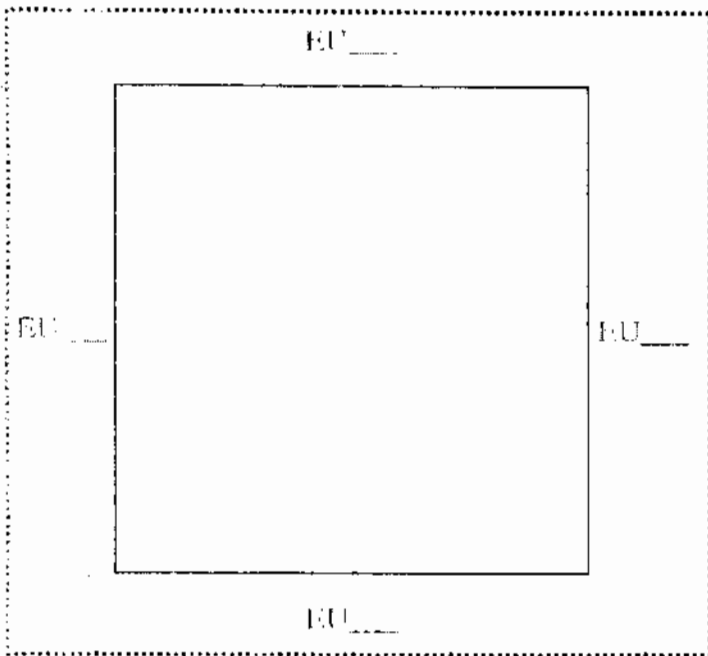
Munsell/Color BROWN

Drawings \_\_\_\_\_

Contents CERAMICS 4 1: OBSIDIAN  
1: QUARTZ 1: STUCCO

Photo/Digital \_\_\_\_\_

Description/Sketch (with measurements):



WALL NORTH +  
FLOOR CONTINUE.  
REL GOOD BRICKS FOR  
3 COURSES

Note refs 37

PAREP 2007 LOT FORM

Excavator 52

Date 06-07-07

Op/SubOp/Lot: 06-74-30

Ex. Unit AB

Size (NxH) 1x1

Site: CAFFETAL

Str 06

Initial Lot?

Prev. lot \_\_\_\_\_

Next lot \_\_\_\_\_

BGS: 0-42

Initial elev.: NW 1007.21 NE \_\_\_\_\_

SW \_\_\_\_\_ SE \_\_\_\_\_

Final elev.: NW 1001.80 NE 1001.79

SW 1001.81 SE 1001.86

Reference corner: NW

N 63.91

E -48.99

Deposit / Type M/M/S

OVER BURDEN

Soil type SANDY CLAY

Munsell/Color BROWN

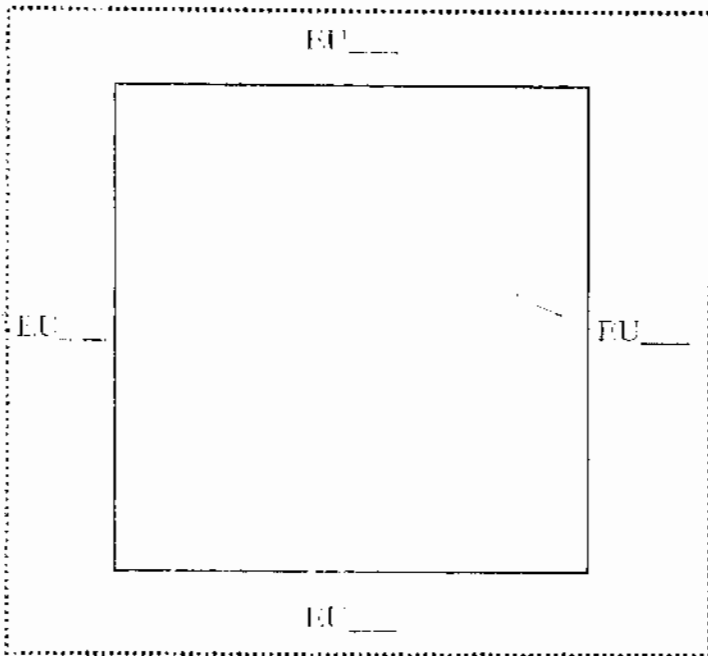
Drawings \_\_\_\_\_

Contents \_\_\_\_\_

Photo/Digital \_\_\_\_\_

\_\_\_\_\_

Description/Sketch (with measurements):



WALL CANTS SOUTH  
PRES REL GOOD

Note refs 39

PAREP 2007 LOT FORM

Excavator 37

Date 06-07-07

Op/St.bOp/Lot. 02-74-31

Ex. Unit Q-5

Size (NxF) 2x1

Site: CAFFITAL

Str 86

Initial Lot? ~~\_\_\_\_\_~~

Prev. lot \_\_\_\_\_

Next lot \_\_\_\_\_

BGS: Q-31

Initial elev.: NW 1002.16 NE \_\_\_\_\_

SW \_\_\_\_\_ SE \_\_\_\_\_

Final elev.: NW 1001.83 NE \_\_\_\_\_

SW 1001.84 SE 1001.87

Reference corner: NW

N 61.02 E 48.75

Deposit / Type FLMUNJ

OVER BURDEN

Soil type SANDY CLAY

Munsell/Color BROWN

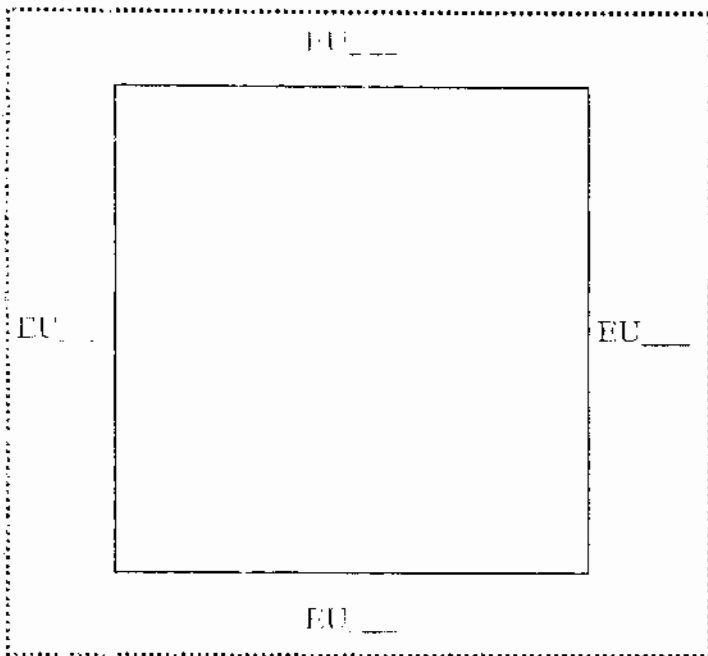
Drawings \_\_\_\_\_

Contents \_\_\_\_\_

Photo/Digital \_\_\_\_\_

\_\_\_\_\_

Description/Sketch (with measurements):



EXPOSING STUCCO  
 FLOOR AND POSS DOOR  
 JAMBRA NEAR FLOOR  
 NICE BUT NO CLEAR  
 BACK WALL

Notes \_\_\_\_\_



PAREP 2007 LOT FORM

Excavator 32

Date 06-06-07

Op/SubOp/Lot: 02-74-32

Ex. Unit AC

Size (NxF) 1x1

Site: CAFFETAL

Str 06

Initial Lot?

Prev. lot \_\_\_\_\_

Next lot \_\_\_\_\_

BGS: 0-24

Initial elev.: NW 1001-82 NE \_\_\_\_\_

SW \_\_\_\_\_ SE \_\_\_\_\_

Final elev.: NW 1001-74 NE 1001-79

SW 1001-85 SE 1001-79

Reference corner: NW

N S8035

E S050

Deposit / Type MUMMS

OVERBURDEN

Soil type SANDY CLAY

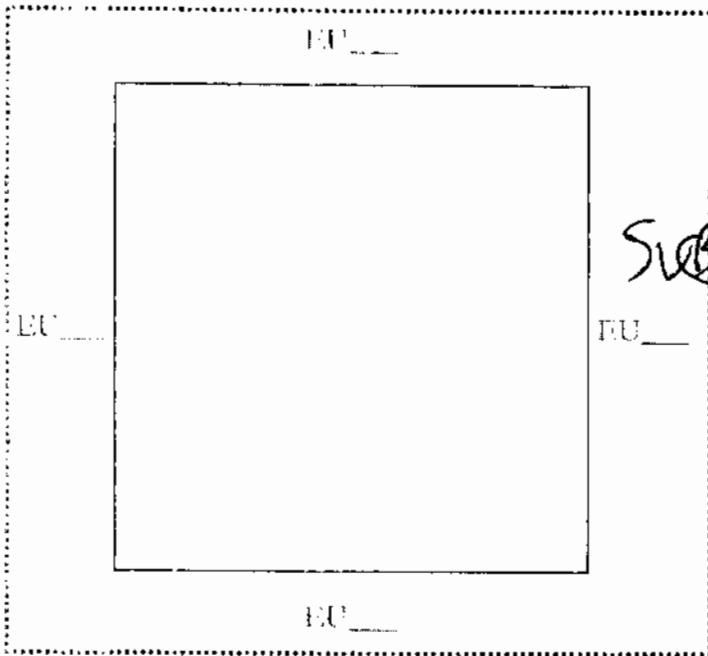
Munsell/Color BROWN

Drawings \_\_\_\_\_

Contents 3 CERAMICS 17 STUCCO

Photo/Digital \_\_\_\_\_

Description/Sketch (with measurements):



WALL WOODS PRES  
 HERE WERE BACKSIDE  
 SWEEP TRAMM INTERSECTS  
 ONLY BASAL COURSE

No. refs 39

PARLEP 2007 LOT FORM

Excavator 32

Date 06-07-07

Op/SubOp/Lot: 02-74-33

Ex. Unit AD

Size (NxEx) 1x1

Site: CAFETAL

Str 06

Initial Lot? L

Prev. lot \_\_\_\_\_

Next lot \_\_\_\_\_

BGS: 0-40

Initial elev.: NW 1002.18 NE \_\_\_\_\_

SW \_\_\_\_\_ SE \_\_\_\_\_

Final elev.: NW 1001.88 NE 1001.90

SW 1001.89 SE 1001.86

Reference corner: NW

N \_\_\_\_\_

E \_\_\_\_\_

Deposit / Type MURMUR

OVER BRADEN

Soil type SANDY CLAY

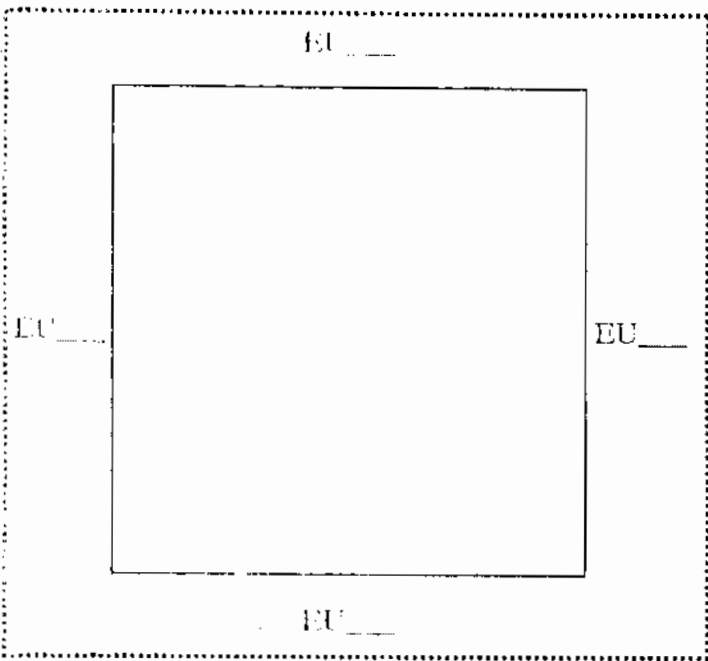
Munsell/Color BROWN

Drawings \_\_\_\_\_

Contents S. OFRA MICS

Photo/Digital \_\_\_\_\_

Description/Sketch (with measurements):



WALL STILL  
 ONE COURSE PRES  
 NEAR 77 SUBOP  
 TRENCH. WANT FOLLOWED UP  
 SINCE NO CORNER

Note refs 40

Op/SubOp/Lot: 07-7434

Ex. Unit AE

Size (NxF) A1

Site: SAFETAL

Str 06

Initial Lot?

Prev. lot \_\_\_\_\_

Next lot \_\_\_\_\_

BGS: Q-13

Initial elev.: NW 1001.97 NE \_\_\_\_\_

SW \_\_\_\_\_ SE \_\_\_\_\_

Final elev.: NW 1001.80 NE 1001.80

SW 1001.72 SE 1001.79

Reference corner: NW

N \_\_\_\_\_

E \_\_\_\_\_

Deposit / Type Mymus

OVERBURDEN

Soil type SANDY CLAY

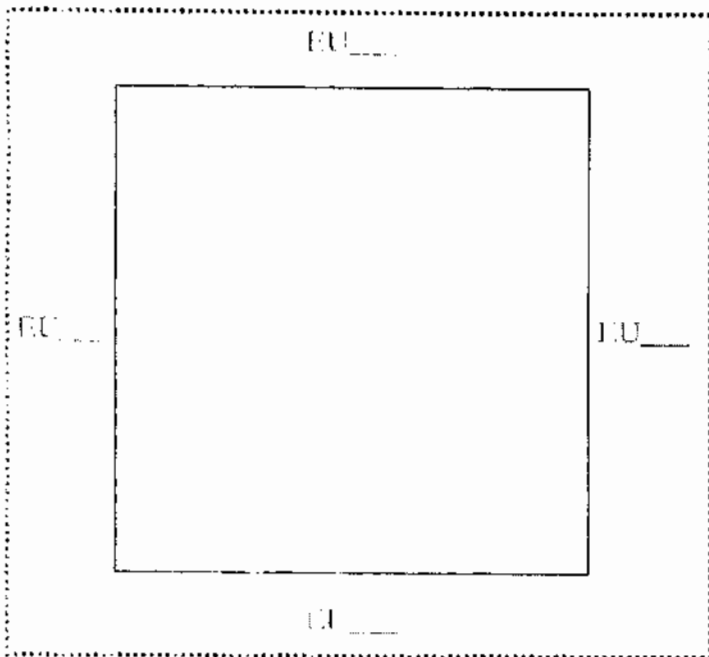
Munsell/Color BROWN

Drawings \_\_\_\_\_

Contents PICTURE FRAMES

Photo/Digital \_\_\_\_\_

Description/Sketch (with measurements):



FOLLOWING WALL  
 TO SOUTH. SUDDENLY  
 STOPS HERE. ELEVATION  
 LOWER FROM WHAT MARE  
 TOO. LOTS OF BIG  
 FILL/TUMBLE ROCKS.  
 GOING EAST TO LOOK  
 FOR FRONT WALL

Note refs 40

PAREP 2007 LOT FORM

Excavator 37

Date 06-11-07

Op/SubOp/Lot: 07-74-35

Ex. Unit AF

Size (NxEx) X1

Site: CAFETAL

Str 06

Initial Lot?

Prev. lot \_\_\_\_\_

Next lot \_\_\_\_\_

BGS: 0-41

Initial elev.: NW 1002.25 NE \_\_\_\_\_ SW \_\_\_\_\_ SE \_\_\_\_\_

Final elev.: NW 1001.8 NE 1001.96 SW 1001.8 SE 1001.92

Reference corner: NW

N 65.99

E -48.40

Deposit / Type MUMMS

OVERBURDEN

Soil type SANDY CLAY

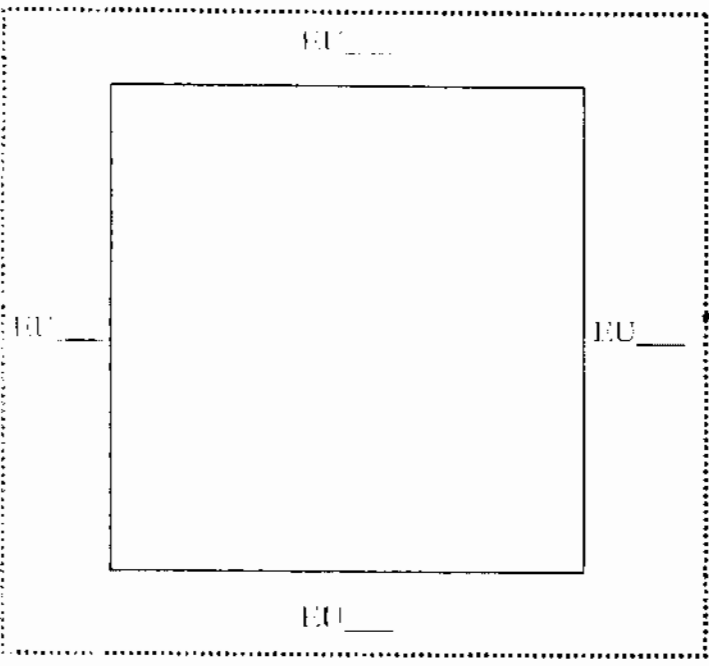
Munsell/Color BROWN

Drawings \_\_\_\_\_

Contents 4 CERAMICS  
1 CORNER

Photo/Digital \_\_\_\_\_

Description/Sketch (with measurements):



WALL NICELY PRESERVED  
 TO 4 COURSE HERE  
 CRIGHT AFTER POOR PRES  
~~NO~~ NOT SLUMPING  
 AT ALL EITHER

Note refs 4)

PAREP 2007 LOT FORM

Excavator 37

Date 06-11-07

Op/SubOp/Lot: 02-74-36

Ex. Unit AG

Size (NxEx) 1x1

Site: CAFFITAL

Str 06

Initial Lot? V

Prev. lot \_\_\_\_\_

Next lot \_\_\_\_\_

BGS: 0-40

Initial elev.: NW 1002.10 NE \_\_\_\_\_ SW \_\_\_\_\_ SE \_\_\_\_\_

Final elev.: NW 1002.78 NE 1001.98 SW 1001.78 SE 1001.81

Reference corner: NW

N \_\_\_\_\_ E \_\_\_\_\_

Deposit / Type MUNN'S / OVERBURDEN

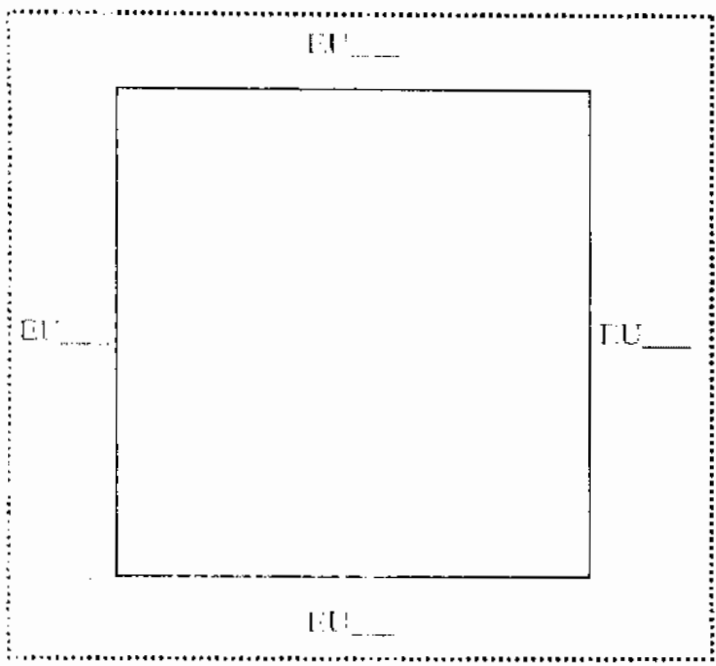
Soil type SANDY CLAY Munsell/Color BROWN

Drawings \_\_\_\_\_

Contents 7 CERAMICS 7 STUCCO  
2 BAZARQUE 3 CWERI  
1 MATAR

Photo/Digital \_\_\_\_\_

Description/Sketch (with measurements):



NO WALL OR GOOD  
 FLOOR. FOUND BARELY  
 PRES STUCCO LAY OVER  
 WHAT LOOK LIKE FILL  
 STONPS. CONT TO  
 EAST

Note refs \_\_\_\_\_

PAREP 2007 LOT FORM

Excavator 32

Date 06-11-07

Op/SubOp/Lot: 06-14-37

Ex. Unit AH

Size (NxE) 1X1

Site: CAPETAL

Str 00

Initial Lot? V

Prev. lot \_\_\_\_\_

Next lot \_\_\_\_\_

BGS: 0-40

Initial elev.: NW 1007.26 NE \_\_\_\_\_

SW \_\_\_\_\_ SE \_\_\_\_\_

Final elev.: NW 1001.87 NE \_\_\_\_\_

1001.94 SW \_\_\_\_\_

1001.86 SE \_\_\_\_\_

1001.91

Reference corner: NW

N 66.80

E -48.29

Deposit / Type NUMM3

OLFA BUREN

Soil type SAND / CLAY

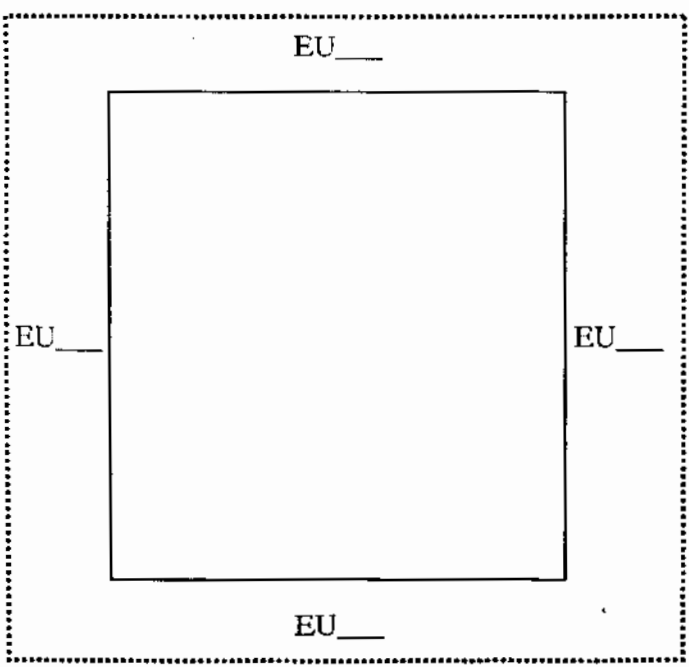
Munsell/Color BROWN

Drawings \_\_\_\_\_

Contents 1 TOBACCO IN 1 BAG

Photo/Digital \_\_\_\_\_

Description/Sketch (with measurements):



FOR OWNERS NORTH  
 PRES STILL GOOD  
 NO CORNER IN SIGHT

Note refs 41

Excavator 32

Date 06-11-07

Op/SubOp/Lot: 02-74-38

Ex. Unit AJ

Size (NxE) 1x1

Site: CAPIAL

Str 06

Initial Lot? V

Prev. lot \_\_\_\_\_

Next lot \_\_\_\_\_

BGS: 0-40

Initial elev.: NW 1002.18 NE \_\_\_\_\_

SW \_\_\_\_\_ SE \_\_\_\_\_

Final elev.: NW 1001.81 NE 1001.99

SW 1001.95 SE 1002.03

Reference corner: NW

N 56.04

E 48.87

Deposit / Type MUMMS

OVER BURDEN

Soil type SANDY CLAY

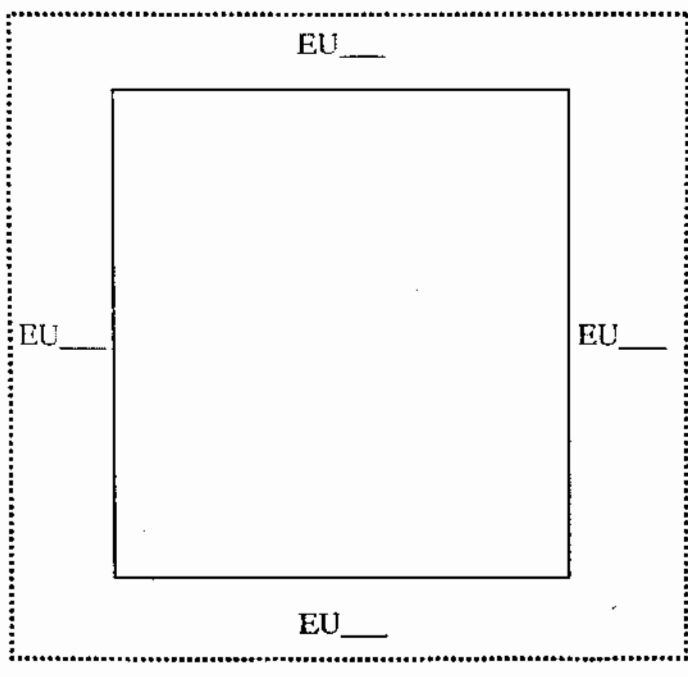
Munsell/Color BROWN

Drawings \_\_\_\_\_

Contents 6 CERAMICS 6 STUCCO  
1 SHELL 1 TOBA

Photo/Digital \_\_\_\_\_

Description/Sketch (with measurements):



CROSSED OUT OF  
 STUCCO ZONE OVER  
 MUMP OF SORTS, NO  
 CLEAR WALL <sup>EXCEPT SOUTH SIDE</sup> THROUGH  
 CONFUSING. MAYBE  
 ENTRANCE. ALSO STRANGE  
 TRAFF STUCCO AT HIGHEN  
 LEVEL THEN REST OF STR.

Note refs 46

PAREP 2007 LOT FORM

Excavator 37

Date 06-12-07

Op/SubOp/Lot: 02-74-39

Ex. Unit AI

Size (NxEx) 1X1

Site: CAFETAL

Str 06

Initial Lot?

Prev. lot \_\_\_\_\_

Next lot \_\_\_\_\_

BGS: 0-41

Initial elev.: NW	<u>1002.21</u>	NE		SW		SE	
Final elev.: NW	<u>1001.88</u>	NE	<u>1001.83</u>	SW	<u>1001.88</u>	SE	<u>1001.89</u>

Reference corner: <u>NW</u>	N	<u>67.83</u>	E	<u>-48.11</u>
-----------------------------	---	--------------	---	---------------

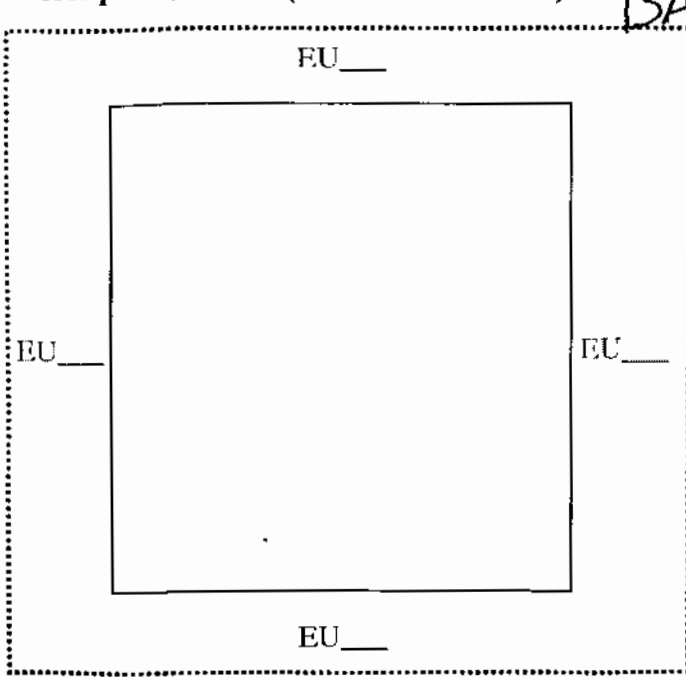
Deposit / Type MVMW3 / OVER BURDEN

Soil type BANDY CLAY Munsell/Color BROWN

Drawings \_\_\_\_\_ Contents 8: CERAMICS

Photo/Digital \_\_\_\_\_ 17 CHELT  
17 BAZARE QVP

Description/Sketch (with measurements):



BACK WALL CONTINUES NORTH. GOOD PRES.

Note refs 47



PAREP 2007 LOT FORM

Excavator 37

Date 06-13-07

Op/SubOp/Lot: 02-74-40

Ex. Unit AK

Size (NxE) 1x1

Site: CAFE TAL

Str 06

Initial Lot?

Prev. lot \_\_\_\_\_

Next lot \_\_\_\_\_

BGS: 0-30

Initial elev.: NW 1002.20 NE \_\_\_\_\_

SW \_\_\_\_\_ SE \_\_\_\_\_

Final elev.: NW 1002.05 NE 1006.93

SW 1001.88 SE 1006.40

Reference corner: NW

N 56.52

E -47.86

Deposit / Type MUMMUS

QARBRON

Soil type SANDY CLAY

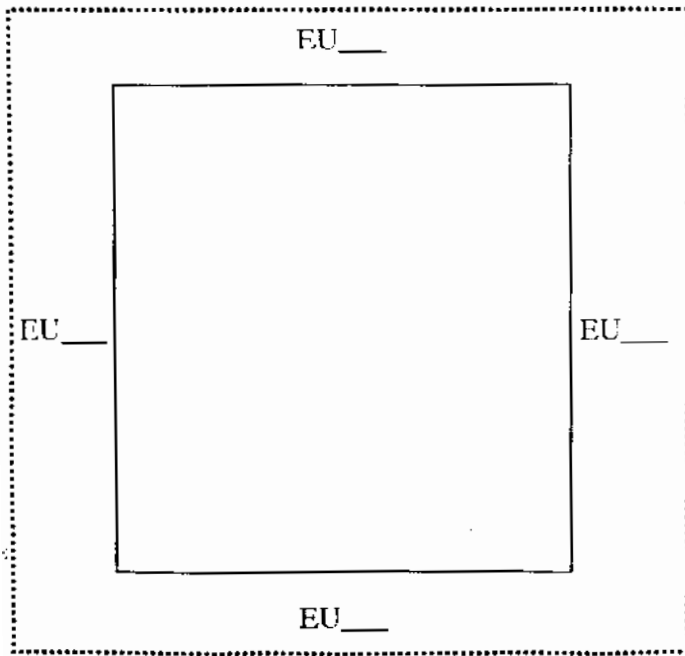
Munsell/Color BROWN

Drawings \_\_\_\_\_

Contents \_\_\_\_\_

Photo/Digital \_\_\_\_\_

Description/Sketch (with measurements):



FOUND WALL PART  
 AD MP RP ONLY ON  
 SOUTH. POSS DOOR  
 JAMB. FOLLOWING  
 IN EACH DIRECTION.

Note refs 44

Op/SubOp/Lot: 02-14-41

Ex. Unit AL

Size (NxEx) 1x1

Site: CAFFAZ

Str 05

Initial Lot? V

Prev. lot \_\_\_\_\_

Next lot \_\_\_\_\_

BGS: 040

Initial elev.: NW 1002.26 NE \_\_\_\_\_

SW \_\_\_\_\_ SE \_\_\_\_\_

Final elev.: NW 1001.77 NE \_\_\_\_\_

SW 1001.76 SE \_\_\_\_\_

SW 1002.01 SE \_\_\_\_\_

SE 1002.01

Reference corner: NW

N 35.41

E -48.28

Deposit / Type MUMMUS

OVERBURN

Soil type SANDY CLAY

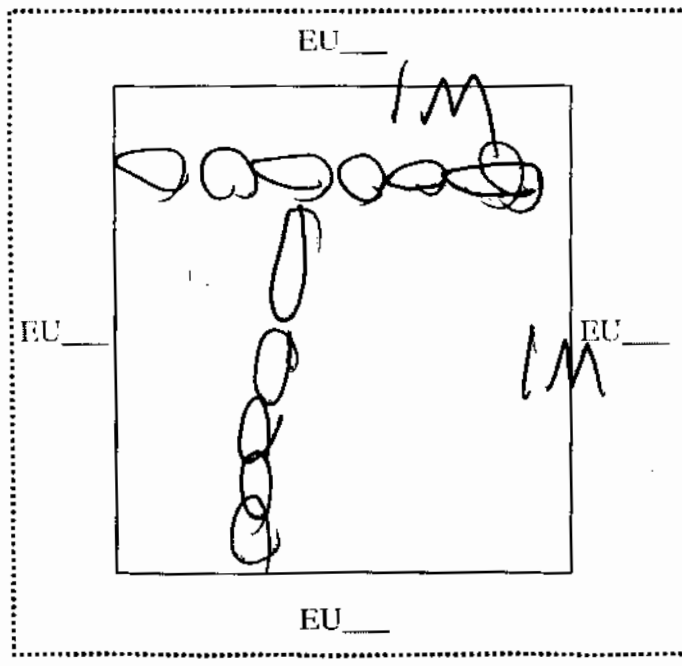
Munsell/Color BROWN

Drawings \_\_\_\_\_

Contents \_\_\_\_\_

Photo/Digital \_\_\_\_\_

Description/Sketch (with measurements):



FOUND LOW STEP/  
 BAY LIKE IN  
 ENTRANCE. LOOKS  
 LIKE ROOM + NEOPY  
 RIGHT. ONE COURSE  
 PRES.

Note refs 44

PAREP 2007 LOT FORM

Excavator 32

Date 06-13-07

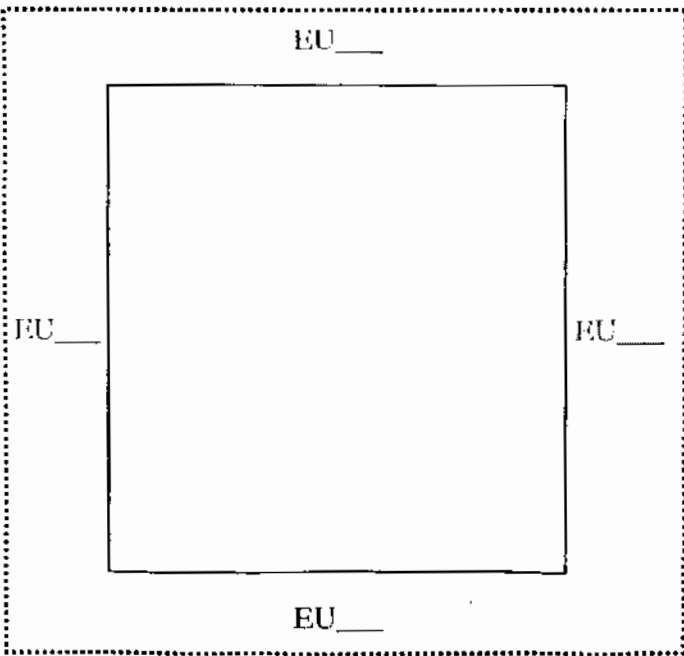
Op/SubOp/Lot: 02-74-42 Ex. Unit AN Size (NxEx) (X)  
Site: CAPETAL Str 06

Initial Lot?  Prev. lot \_\_\_\_\_ Next lot \_\_\_\_\_ BGS: 0-50  
Initial elev.: NW 1002.08 NE \_\_\_\_\_ SW \_\_\_\_\_ SE \_\_\_\_\_  
Final elev.: NW 1001.78 E 1001.76 SW 1001.68 SE 1001.77  
Reference corner: NW N 59.01 E -49-36

Deposit / Type MVMM3 / OVER BURLDEN  
Soil type SANDY CLAY Munsell/Color BROWN

Drawings \_\_\_\_\_ Contents CERAMICS: 8  
Photo/Digital \_\_\_\_\_ ON SITE

Description/Sketch (with measurements):



FOUND WEAK POSSIBLE  
LINE FOR OTHER  
SIDE OF WALL  
NOT GOING FURTHER  
HERE.

Note refs \_\_\_\_\_

PAREP 2007 LOT FORM

Excavator 37

Date 06-13-07

Op/SubOp/Lot: 02-7443

Ex. Unit AO

Size (NxEx)

Site: CARTEL

Str 06

Initial Lot?

Prev. lot \_\_\_\_\_

Next lot \_\_\_\_\_

BGS: 04

Initial elev.: NW 1001.16 NE \_\_\_\_\_ SW \_\_\_\_\_ SE \_\_\_\_\_

Final elev.: NW 1001.75 NE 1001.82 SW 1001.72 SE 1001.77

Reference corner: NW N 08.55 E 00.93

Deposit / Type MUNN

OVERBURDEN

Soil type SANDY CLAY

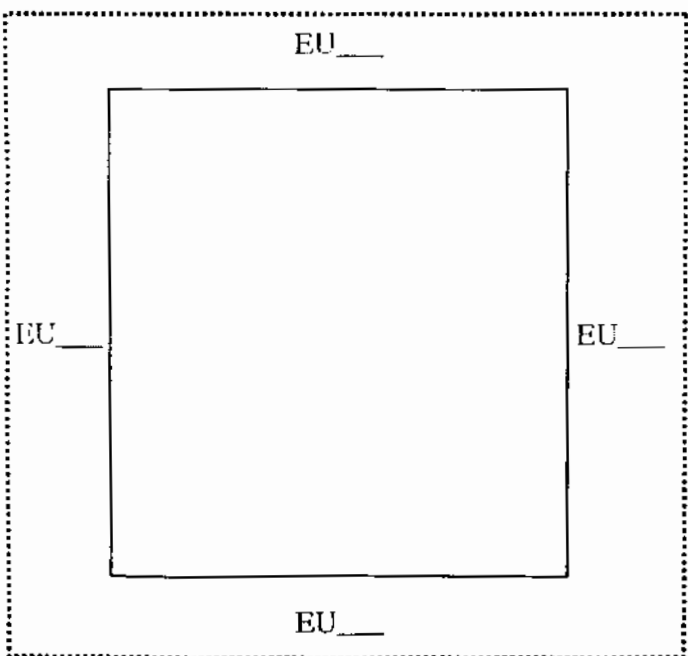
Munsell/Color BROWN

Drawings \_\_\_\_\_

Contents 2 CERAMICS  
PROBES

Photo/Digital \_\_\_\_\_

Description/Sketch (with measurements):



WALL CONT'S NORTH  
HERE WALL PRES

Note refs \_\_\_\_\_

PAREP 2007 LOT FORM

Excavator 32

Date 06-13-07

Op/SubOp/Lot: 02-74-44

Ex. Unit AP

Size (NxEx) 1x1

Site: AFETAL

Str 010

Initial Lot? V

Prev. lot \_\_\_\_\_

Next lot \_\_\_\_\_

BGS: 0-28

Initial elev.: NW 1002.12 NE 1001.91 SW 1001.89 SE 1001.84  
 Final elev.: NW 1001.91 NE 1001.92 SW 1001.89 SE 1001.84

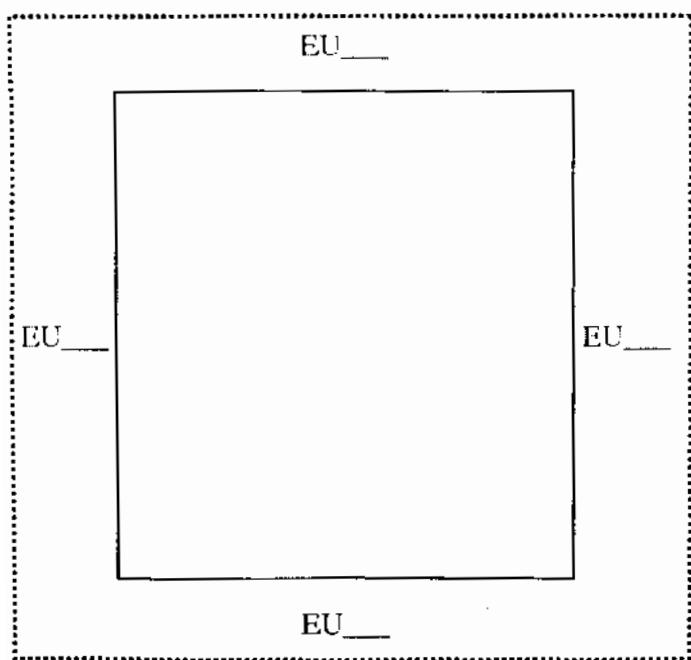
Reference corner: NW N 09.79 E -42.92

Deposit / Type MUMUS / OVERBURNED  
 Soil type SANDY CLAY Munsell/Color BROWN

Drawings \_\_\_\_\_ Contents 30 CERAMICS

Photo/Digital \_\_\_\_\_

Description/Sketch (with measurements):



WALL PRES DESPITE  
 TREE ROOTS VESSEL  
 PROB POST CLASSIC  
~~PRESERV~~ FOUND ABOUT  
 LIMING SURFACE  
 HERE

Note refs \_\_\_\_\_

PAREP 2007 LOT FORM

Excavator

37

Date

06-14-07

Op/SubOp/Lot:

02-24-45

Ex. Unit

AM

Size (NxE)

1x1

Site:

CAPITAL

Str

06

Initial Lot?

Prev. lot

Next lot

BGS:

0-25

Initial elev.: NW

1002.28

NE

SW

SE

Final elev.: NW

1002.02

NE

1002.05

SW

1001.83

SE

1001.88

Reference corner:

NW

N

54.23

E

48.67

Deposit / Type

MMUS

OVERBURDEN

Soil type

SANDY CLAY

Munsell/Color

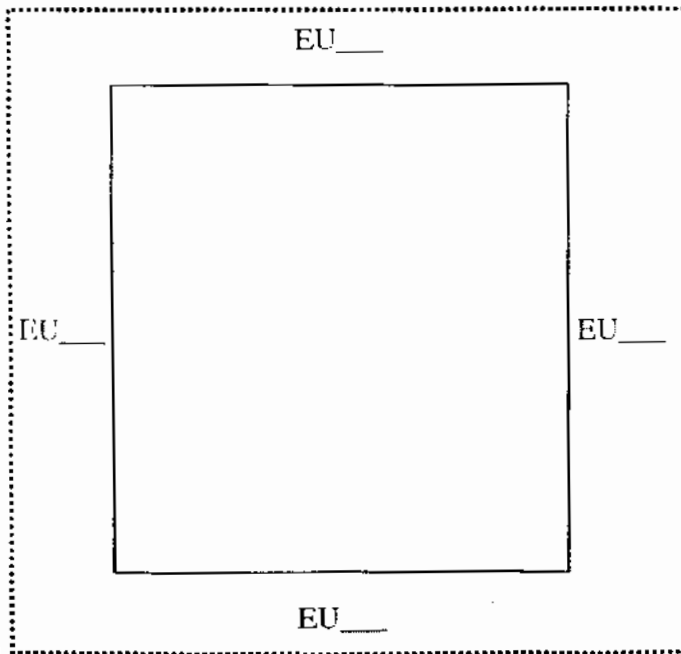
BROWN

Drawings

Contents

Photo/Digital

Description/Sketch (with measurements):



FOUND BAK WALL  
 HERE, OUTER WALL  
 WELL PRES TOO  
 CANT SOUTH TO LOOK  
 FOR CORNER

Note refs

PAREP 2007 LOT FORM

Excavator 32

Date 06-14-07

Op/SubOp/Lot: 07-74-46

Ex. Unit A.0

Size (NxEx) 1x1

Site: CAPITAL

Str 06

Initial Lot?

Prev. lot \_\_\_\_\_

Next lot \_\_\_\_\_

BGS: 0-43

Initial elev.: NW 1006.72 NE \_\_\_\_\_

SW \_\_\_\_\_ SE \_\_\_\_\_

Final elev.: NW 1006.72 NE 1006.69

SW 1006.73 SE 1006.77

Reference corner: NW

N \_\_\_\_\_

E \_\_\_\_\_

Deposit / Type MUMM3

OVER BURDEN

Soil type \_\_\_\_\_

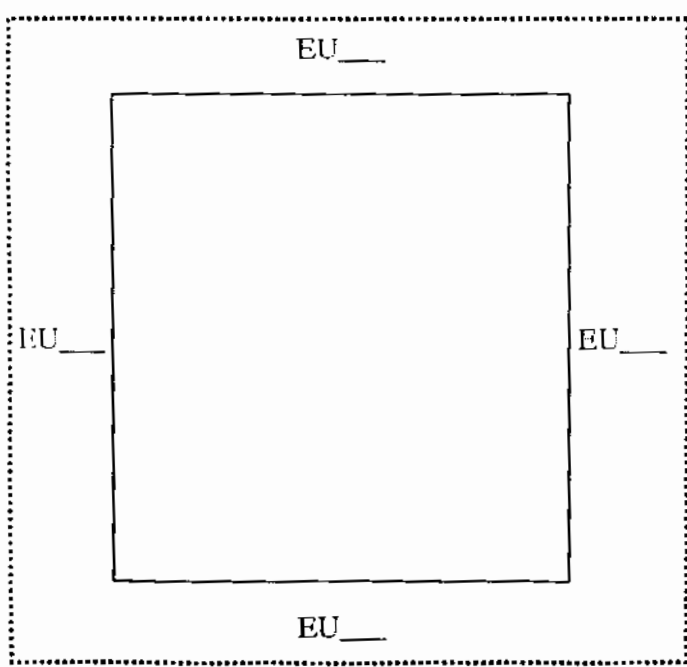
Munsell/Color \_\_\_\_\_

Drawings \_\_\_\_\_

Contents →

Photo/Digital \_\_\_\_\_

Description/Sketch (with measurements):



3 COURSES NICELY  
PRES, FOLLOWING  
NORTH

Note refs 46

PAREP 2007 LOT FORM

Excavator

32

Date

06-14-07

Op/SubOp/Lot:

02-74-07

Ex. Unit

AR

Size (NxL)

4x1

Site:

CAPETAL

Str

06

Initial Lot?

✓

Prev. lot

7

Next lot

BGS:

P-33

Initial elev.: NW

6002.16

NE

SW

SE

Final elev.: NW

NE

SW

SE

Reference corner:

N

51.61

E

68.24

Deposit / Type

SANDY MUD / CLAY

Munsell/Color

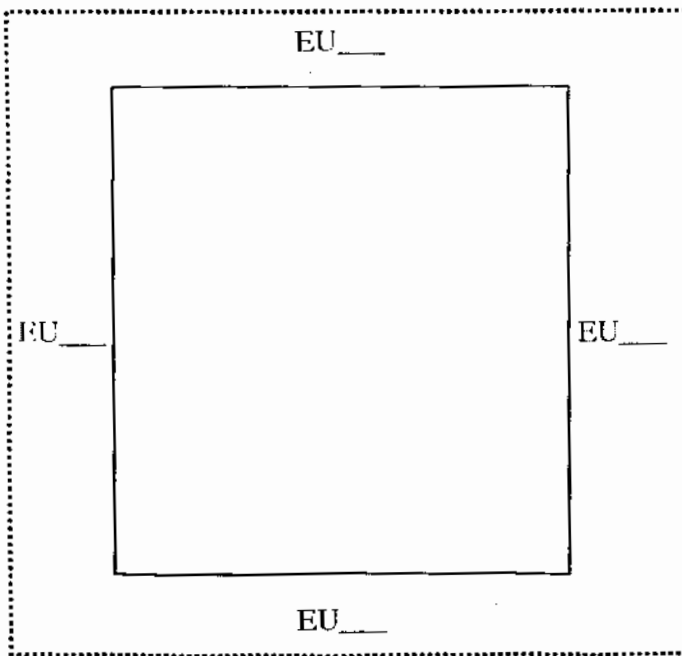
OVERBURNED BROWN

Drawings

Contents

Photo/Digital

Description/Sketch (with measurements):



Followed wall on to the south MEA STILL PRES

Note refs



PAREP 2007 LOT FORM

Excavator 32

Date 06-14-07

Op/SubOp/Lot: 07-74-48  
Site: PAFETAL

Ex. Unit AS  
Str 00

Size (NxEx) 1X1

Initial Lot? V      Prev. lot 1      Next lot \_\_\_\_\_      BGS: 0-15

Initial elev.: NW 1001.87 NE \_\_\_\_\_ SW \_\_\_\_\_ SE \_\_\_\_\_

Final elev.: NW 1001.74 NE 1001.77 SW 1001.77 SE 1001.74

Reference corner: \_\_\_\_\_ N 20.75 E -47.89

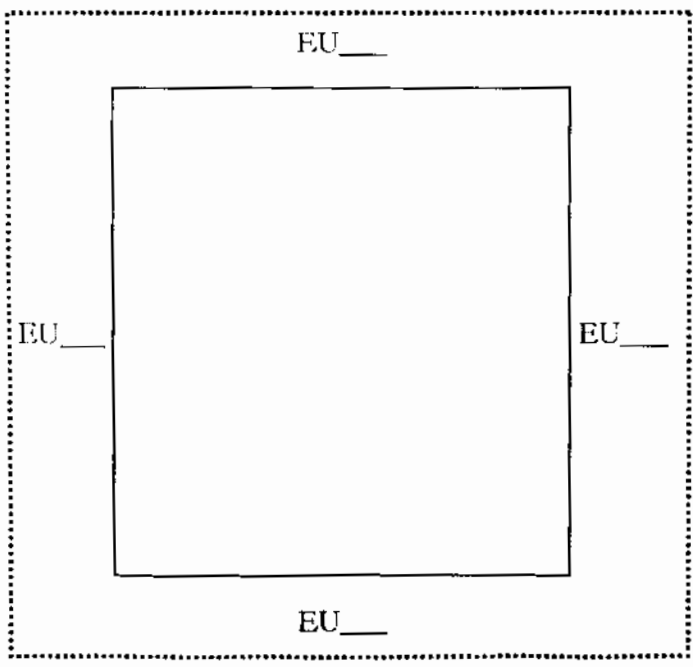
Deposit / Type MUNUS / OVERBURDEN

Soil type SANDY CLAY      Munsell/Color BROWN

Drawings \_\_\_\_\_      Contents Φ-CERAMICS

Photo/Digital \_\_\_\_\_

Description/Sketch (with measurements):



ELEVATION LOWEST  
WALL CORNERS PROB  
WALL CORNERS SEEN  
I HOPE

Note refs \_\_\_\_\_

PAREP 2007 LOT FORM

Excavator 37

Date 06/14/07

Op/SubOp/Lot: 02-74-49

Ex. Unit AT

Size (NxF) [X]

Site: AFETAL

Str 06

Initial Lot? V

Prev. lot \_\_\_\_\_

Next lot \_\_\_\_\_

BGS: 0-10

Initial elev.: NW 100177 NE \_\_\_\_\_

SW \_\_\_\_\_ SE \_\_\_\_\_

Final elev.: NW 100167 NE 100169

SW 100173 SE 100173

Reference corner: NW

N 11.58

E -96.79

Deposit / Type SANDY SILTY CLAY

OVER BURDEN

Soil type SANDY CLAY

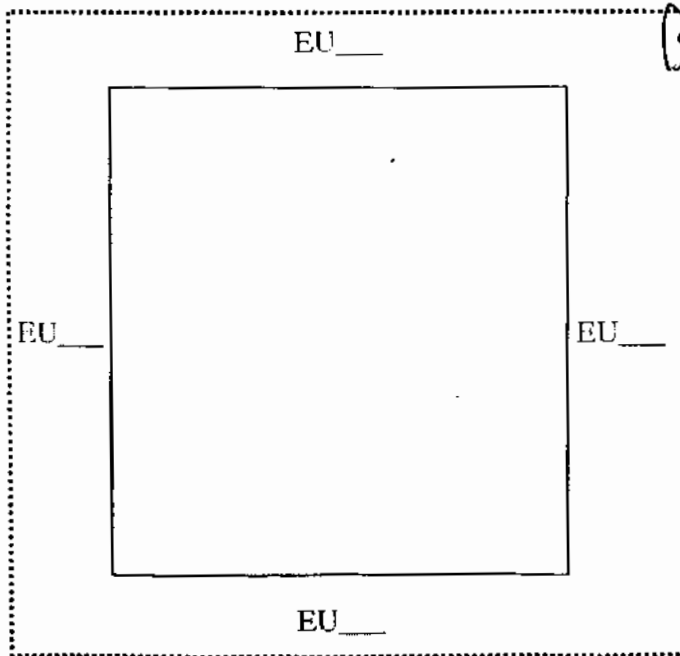
Munsell/Color BROWN

Drawings \_\_\_\_\_

Contents -

Photo/Digital \_\_\_\_\_

Description/Sketch (with measurements):



BACK WALL END TO NORTH  
 HERE. WILL PROBE  
 ONE EU TO THE  
 NORTH

Note refs \_\_\_\_\_

PAREP 2007 LOT FORM

Excavator 37

Date 06-14-01

Op/SubOp/Lot: 07-74-30 Ex. Unit AU Size (NxEx) 1x1

Site: CAPITAL Str 06

Initial Lot? V Prev. lot \_\_\_\_\_ Next lot \_\_\_\_\_ BGS: 0-10

Initial elev.: NW 1001.71 NE \_\_\_\_\_ SW \_\_\_\_\_ SE \_\_\_\_\_

Final elev.: NW 1001.76 NE 1001.89 SW 1001.83 SE 1001.80

Reference corner: \_\_\_\_\_ N \_\_\_\_\_ E \_\_\_\_\_

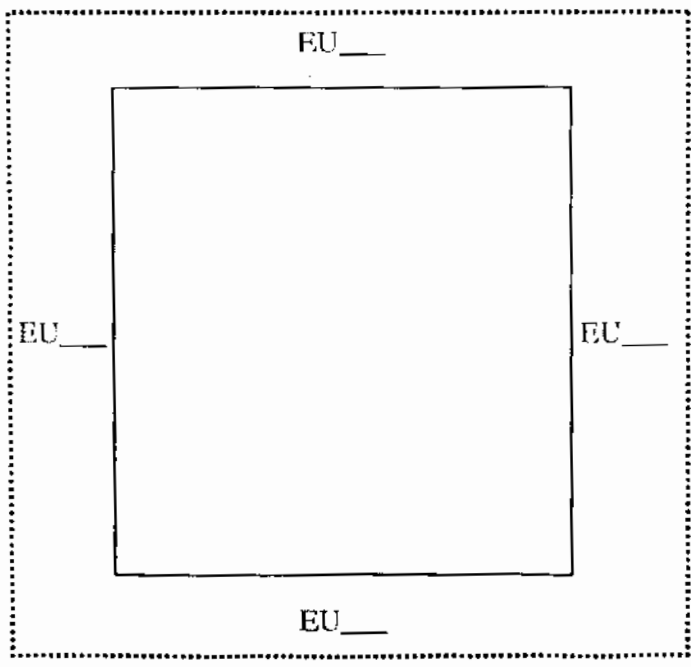
Deposit / Type M/MU3 / OVER BULPEN

Soil type \_\_\_\_\_ Munsell/Color \_\_\_\_\_

Drawings \_\_\_\_\_ Contents \_\_\_\_\_

Photo/Digital \_\_\_\_\_

Description/Sketch (with measurements):



FOLLOWING OUT  
 FRONT  
~~SE~~ WALL TO SOUTH  
 3 COURSES CONTS  
 TO SOUTH

Note refs \_\_\_\_\_

PAREP 2007 LOT FORM

Excavator 32

Date 06-19-07

Op/SubOp/Lot: 02-74-51  
Site: CAFETAL

Ex. Unit AV  
Str 06

Size (NxEx) 181

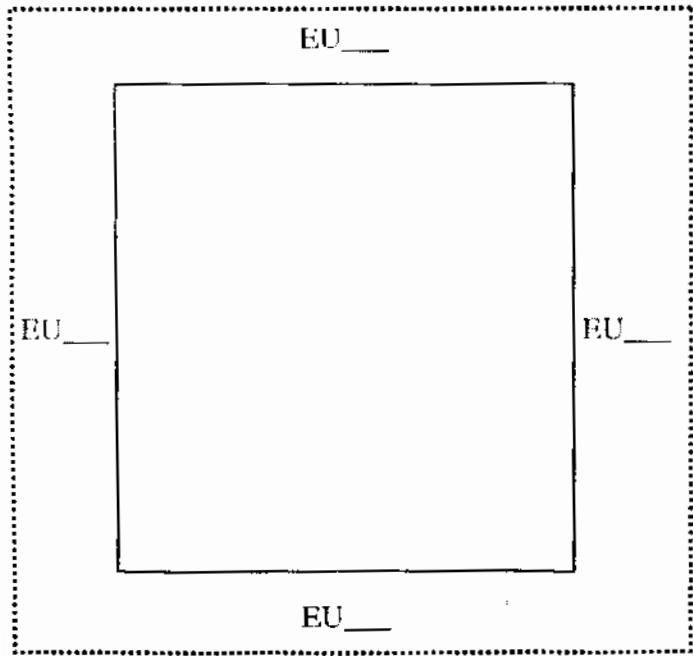
Initial Lot?  Prev. lot 6 Next lot \_\_\_\_\_ BGS: 0-36

Initial elev.: NW 1002.26 NE \_\_\_\_\_ SW \_\_\_\_\_ SE \_\_\_\_\_  
Final elev.: NW 1001.96 NE 1002.77 SW 1001.77 SE 1001.98  
Reference corner: NW N 49.67 E 49.63

Deposit / Type Humus / OVERBURDEN  
Soil type SANDY CLAY Munsell/Color BROWN

Drawings \_\_\_\_\_ Contents -  
Photo/Digital \_\_\_\_\_

Description/Sketch (with measurements):



FOUND ANOTHER  
BAY WALL MADE  
WORKERS MIGHT HAVE  
TAKEN FILL OUT, THOU

Note refs \_\_\_\_\_

Excavator 37

Date 06-15-07

Op/SubOp/Lot: 02-74-517

Ex. Unit AW

Size (NxE) 1x1

Site: CAPETAL

Str 06

Initial Lot?

Prev. lot \_\_\_\_\_

Next lot \_\_\_\_\_

BGS: 0-35

Initial elev.: NW 1002.05 NE \_\_\_\_\_

SW \_\_\_\_\_

SE \_\_\_\_\_

Final elev.: NW \_\_\_\_\_ NE \_\_\_\_\_

SW \_\_\_\_\_

SE \_\_\_\_\_

Reference corner: NW

N 48.36

E 49.95

Deposit / Type MUMMS

OVER BURDEN

Soil type SANDY CLAY

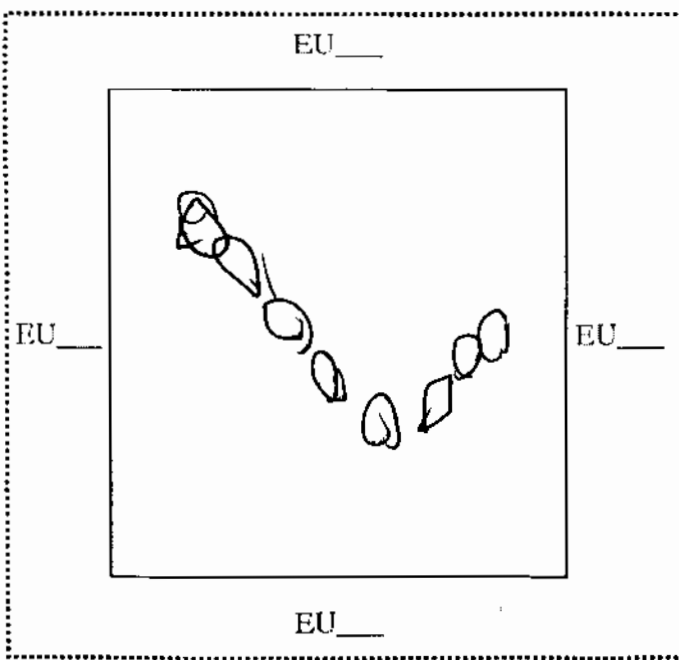
Munsell/Color BROWN

Drawings \_\_\_\_\_

Contents CERAMICS

Photo/Digital \_\_\_\_\_

Description/Sketch (with measurements):



WALL QUALITY  
 WORSENS A BIT  
 MORE BLOWN OUT  
 TO EASY UNCOVERED  
 POSSIBLE CORNER

Note refs \_\_\_\_\_

PAREP 2007 LOT FORM

Excavator 32

Date 06-15-07

Op/SubOp/Lot: 02-79-580

Ex. Unit AX

Size (NxEx) 1x1

Site: CAPETAL

Str 06

Initial Lot? V Prev. lot \_\_\_\_\_ Next lot \_\_\_\_\_ BGS: 0-50

Initial elev.: NW 1001.16 NE \_\_\_\_\_ SW \_\_\_\_\_ SE \_\_\_\_\_

Final elev.: NW 1000.66 NE 1000.87 SW 1001.03 SE 1001.07

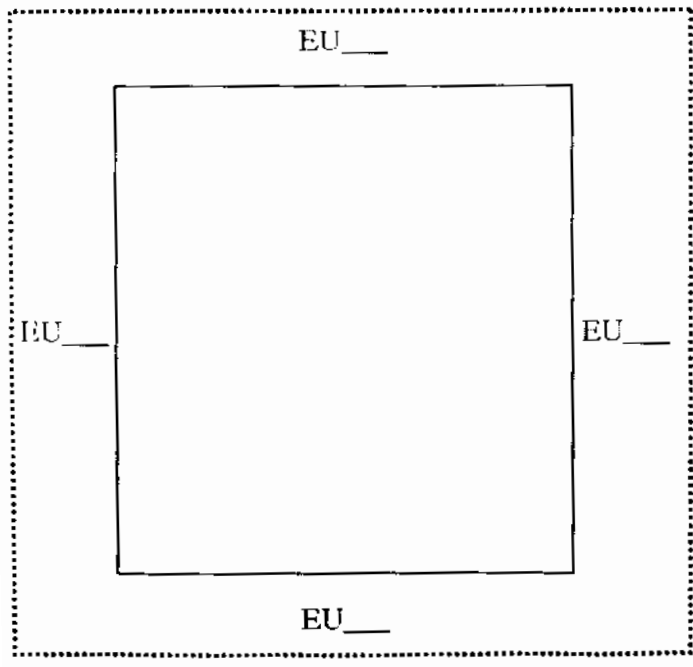
Reference corner: NW N 73.21 E 47.50

Deposit / Type SANDY CLAY ~~SANDY CLAY~~, ~~BROWN CARBONACEOUS~~  
Soil type SANDY CLAY Munsell/Color BROWN

Drawings \_\_\_\_\_ Contents CERAMICS

Photo/Digital \_\_\_\_\_

Description/Sketch (with measurements):



NO WALL HERE -  
STOPPING EXCAVATION  
NO STRUCT FLOOR  
EITHER BY SIDE  
WALL PROB AROUND  
HERE, BLOWN OUT

Note refs \_\_\_\_\_