

2007

EPV Op. 02-76 Lot Forms 2007 (1)

Thomas Gonyea

Follow this and additional works at: <https://digital.kenyon.edu/honduras>

 Part of the Archaeological Anthropology Commons

Recommended Citation

Gonyea, Thomas, "EPV Op. 02-76 Lot Forms 2007 (1)" (2007). *Four Valleys Archive*. Paper 96727.
<https://digital.kenyon.edu/honduras/96727>

This Lot Card is brought to you for free and open access by the Anthropology at Digital Kenyon: Research, Scholarship, and Creative Exchange. It has been accepted for inclusion in Four Valleys Archive by an authorized administrator of Digital Kenyon: Research, Scholarship, and Creative Exchange. For more information, please contact noltj@kenyon.edu.

PAREP 2007 LOT FORM

Excavator 29

Date May 129/07

Op/SubOp/Lot: 02/76/01

Ex. Unit A

Size (NxEx) 1x1

Site: E1 Catoh1

Str 05

Initial Lot? 7

Prev. lot n/a

Next lot 02

BGS: 0-20cm

Initial elev.: NW 999.59 NE 999.48 SW 999.64 SE 999.51

Final elev.: NW 999.39 NE 999.28 SW 999.44 SE 999.31

Reference corner: _____ N _____ E _____

Deposit / Type overburden / Humus

Soil type Sandy Clay Munsell/Color Dark Reddish Brown 5YR 3/2

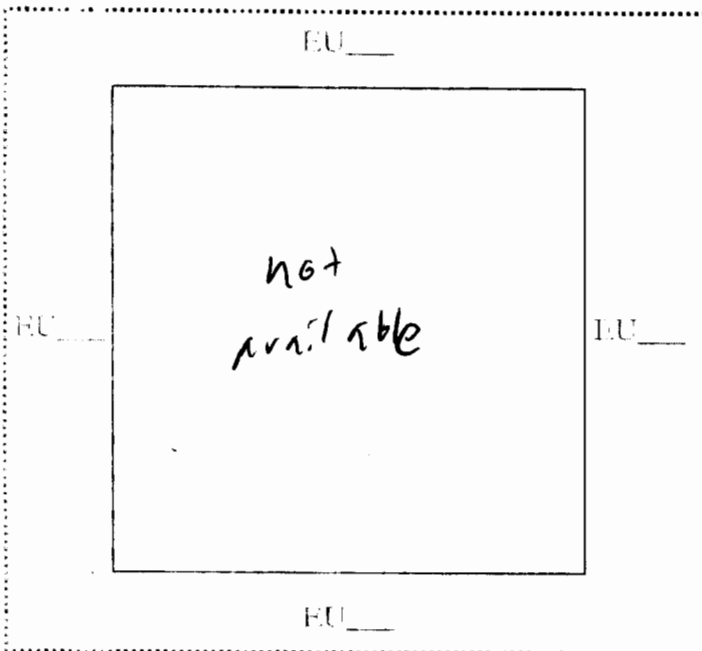
Drawings _____

Contents 408 shovels, 223 containers, 8 subunits, 1 sheet, 15 bags, 1 digital photo

Photo/Digital _____

2 subunits, 4 bags, 5 containers, 2 sheet

Description/Sketch (with measurements):



First lot is a trench over shovels.
Just soil so far with a few
rocks near the surface and a bit of
nodular carbon

etc refs pg 04

PAREP 2007 LOT FORM

Excavator 29

Date 11/29/07

Op/SubOp/Lot: 02/76/02

Ex. Unit A

Size (NxEx) 1x1

Site: El Cafetal

Str 05

Initial Lot? N

Prev. lot 01

Next lot 03

BGS: 20-40m

Initial elev.: NW 999.39 NE 999.28 SW 999.44 SE 999.31

Final elev.: NW 999.19 NE 999.08 SW 999.24 SE 999.11

Reference corner: _____

N _____

E _____

Deposit / Type _____ / _____

Soil type _____

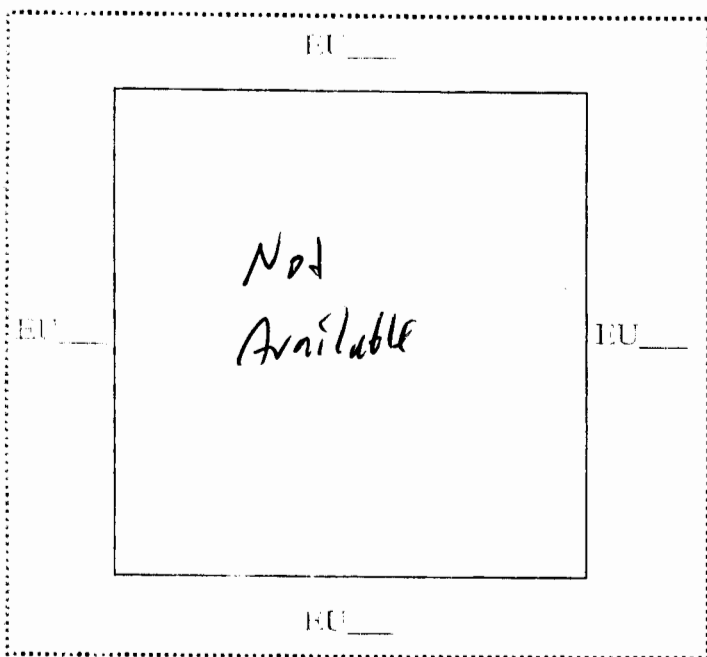
Munsell/Color _____

Drawings _____

Contents 223 ceramics, 2 obsidian, 1 chert, 15 byzantine
2 pyroclastic

Photo/Digital _____

Description/Sketch (with measurements):



Some rocks, a few of which seem to be in a layer. A lot of artifacts.

Lot refs 1104-05

PAREP 2007 LOT FORM

Excavator 29

Date May 170/07

Op/SubOp/Lot: 02/76/03

Ex. Unit A

Size (NxEx) 1x1

Site: El Cateh

Str Str 05

Initial lot? N

Prev. lot 02

Next lot 06

BGS: 40-60 cm

Initial elev.: NW 999.19 NE 999.08 SW 999.24 SE 999.11

Final elev.: NW 998.96 NE 998.88 SW 999.03 SE 998.88

Reference corner : _____ N _____ E _____

Deposit / Type _____ / _____

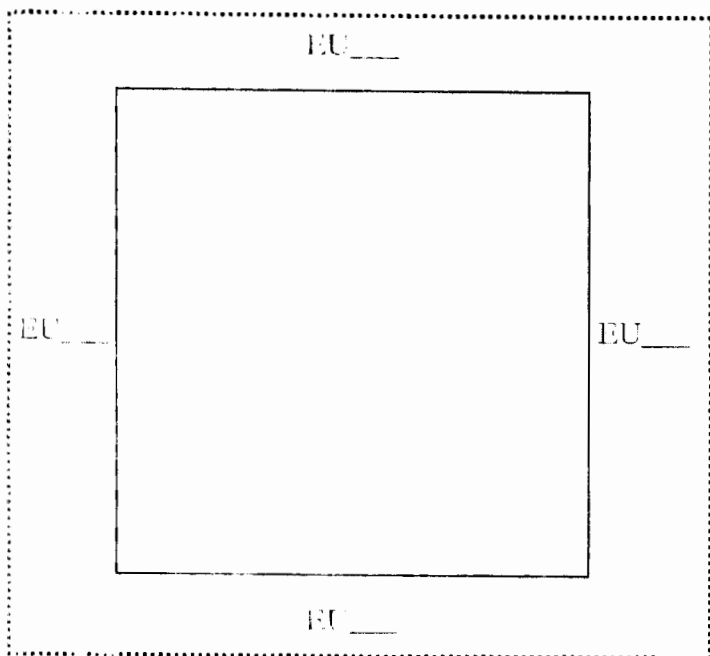
Soil type _____ Munsell/Color _____

Drawings _____

Contents 191 ceramics 7 byzantine, 2 tobn, 2 chert, 4 obsidian

Photo/Digital _____

Description/Sketch (with measurements):



There was a soil change at the very bottom of this lot. Not as many artifacts as the last lot.

Lot refs 05-06

PAREP 2007 LOT FORM

Excavator 20

Date May 13/07

Op/SubOp/Lot: 02/76/04

Ex. Unit B-I

Size (NxH) 1x8

Site: El Cafetal

Str 05

Initial Lot? Yes

Prev. lot N/A

Next lot 05

BGS: 0-10cm RL

Initial elev.: NW 1001.94 NE 999.59 SW 1001.93 SE 999.64

Final elev.: NW 1001.89 NE 999.59 SW 1001.83 SE 999.64

Reference corner: _____ N _____ E _____

Deposit / Type Crushed / Humus

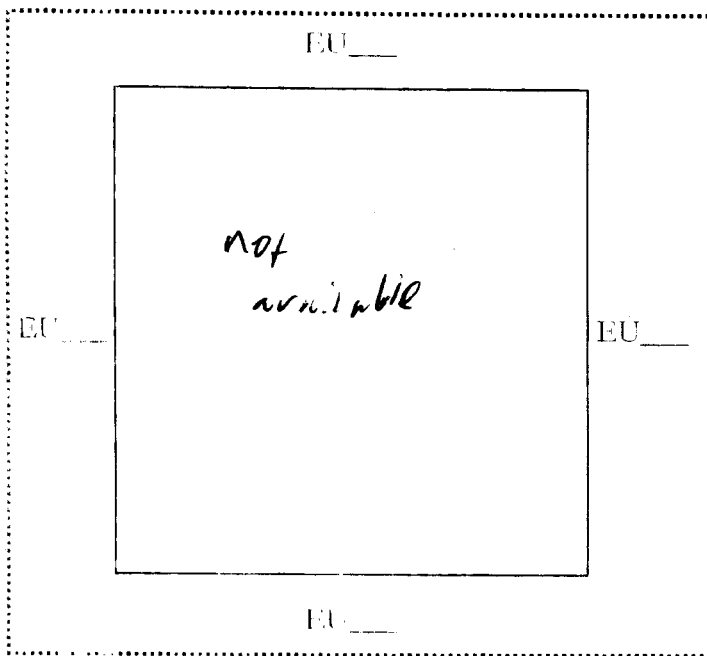
Soil type _____ Munsell/Color _____

Drawings _____

Contents 2 wooden artifacts, 2 cunizes

Photo/Digital _____

Description/Sketch (with measurements):



Clearing lot, remain dirt to expose the trouble throughout the trench. 2 22 millimeter shells found.

Note refs 08

Op/SubOp/Lot: 02/76/05

Ex. Unit B

Size (NxH) 1x2

Site: El Cafetal

Str _____

Initial Lot? N

Prev. lot 04

Next lot 06

BGS: 10-15m BGS

Initial elev.: NW 999.83 NE 999.59 SW 999.81 SE 999.64
_{-30 20 -35 20}

Final elev.: NW 999.53 NE 999.39 SW 999.46 SE 999.44

Reference corner : _____ N _____ E _____

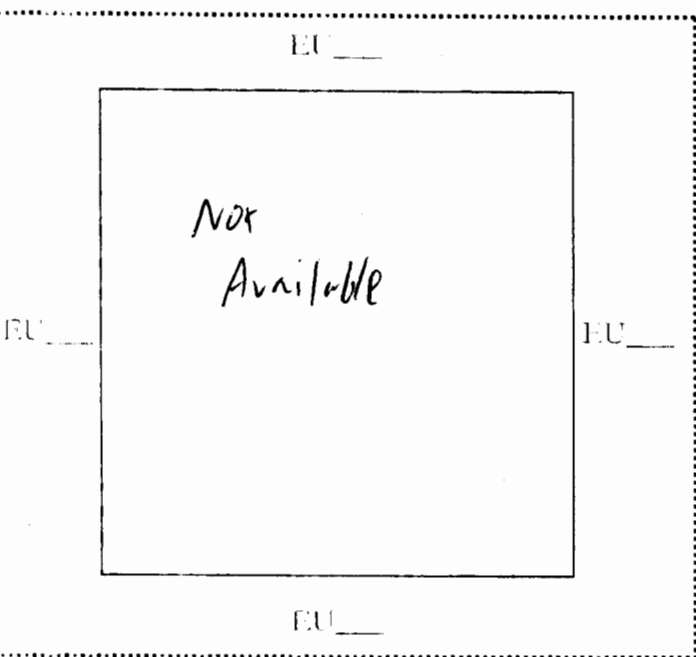
Deposit / Type Overburden / Turbid

Soil type _____ Munsell/Color _____

Drawings _____ Contents 46 coconuts, 2chut, 1obsidian, 16, roya

Photo/Digital _____

Description/Sketch (with measurements):



This lot dug down in front of Str 5 hoping to find a street line that was Str 6.

Site refs 08, 10

PAPER 2007 LOT FORM

Excavator 20

Date July 1/07

Op/SubOp/Lot: 02/46/06

Ex. Unit B

Size (NxL) 1x1

Site: E1 Catch

Str 05

Initial Lot? N

Prev. lot 05

Next lot 08

BGS: 40-60 cm

Initial elev.: NW 1999.53 NE 999.39 SW 999.46 SE 999.44

Final elev.: NW 999.33 NE 999.34 SW 999.41 SE 999.34

Reference corner: _____

N _____

E _____

Deposit / Type Asphalt / Tumble

Soil type _____

Munsell/Color _____

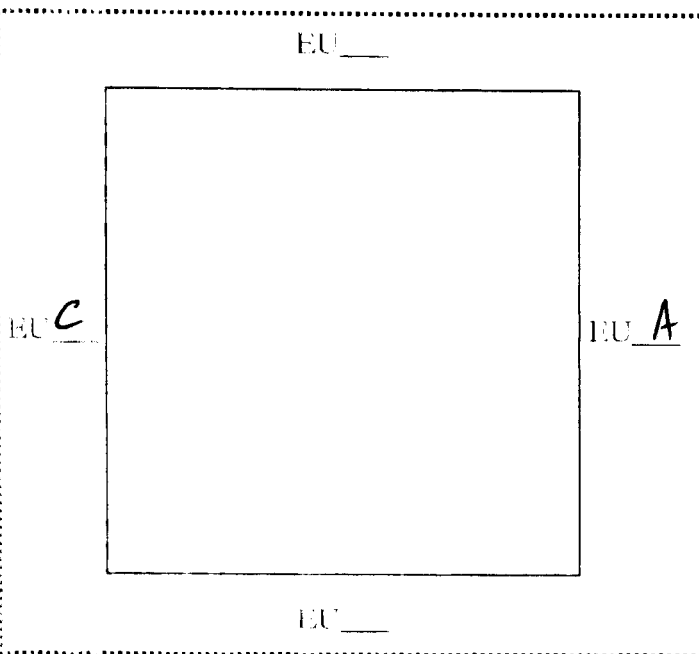
Drawings _____

Contents 40 corns

Photo/Digital _____

4 bajare

Description/Sketch (with measurements):



This lot dug down to examine
a presumed line of stones.
~~Also~~ Some seemed to be in
a line, but others not. Perhaps
an old ground surface?

Site refs

17 10

PAREP 2007 LOT FORM

Excavator 22(TG)

Date Jun/2/07

Op/SubOp/Lot: 02/76/07

Ex. Unit C

Size (NxH) 1x1

Site: El Cabetal

Str SW 05

Initial Lot? N

Prev. lot 04

Next lot 08

BGS: 10-40

Initial elev.: NW 1000.19 NE 999.93 SW 1000.23 SE 999.91

Final elev.: NW 1000.09 NE 999.38 SW 1000.28 SE 999.51

Reference corner: _____

N _____

E _____

Deposit / Type Overburden

1 Tumble

Soil type _____

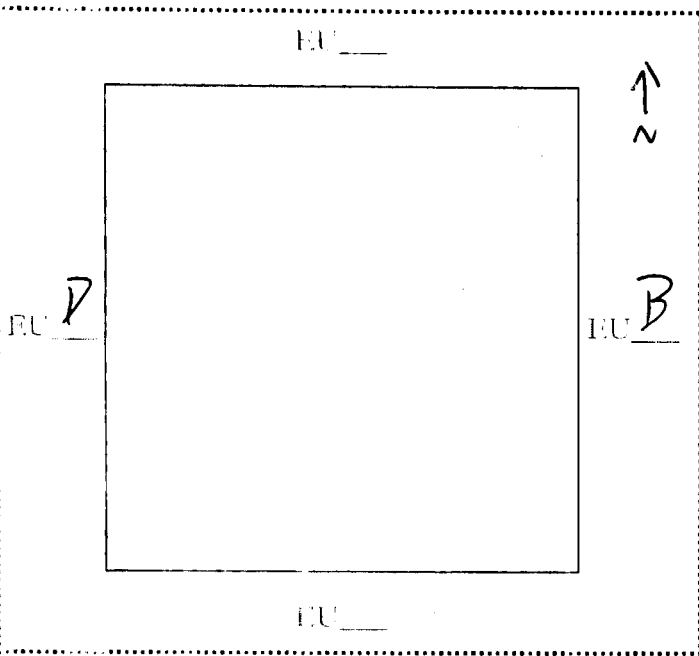
Munsell/Color _____

Drawings _____

Contents 10 ceramics

Photo/Digital _____

Description/Sketch (with measurements):



This lot exposed until KATE
Oddly, white large ceramic
pieces were found, there were not
many.

Lot refs 10, 11, 14

PARIP 2007 LOT FORM

Excavator 29 (TG)

Date Jun/2/07

Op/SubOp/Lot: 02/76/08

Ex. Unit C+13

Size (NxE) 1x2

Site: El Cafetal

Str 05

Initial Lot? _____

Prev. lot 07

Next lot 10

BGS: 40-50m PL

Initial elev.: NW 1000.09 NE 999.34 SW 1000.27 SE 999.34

Final elev.: NW 1000.09 NE 999.04 SW 1000.28 SE 999.24

Reference corner: _____

N _____

E _____

Deposit / Type Overburden / Tumble

Soil type _____

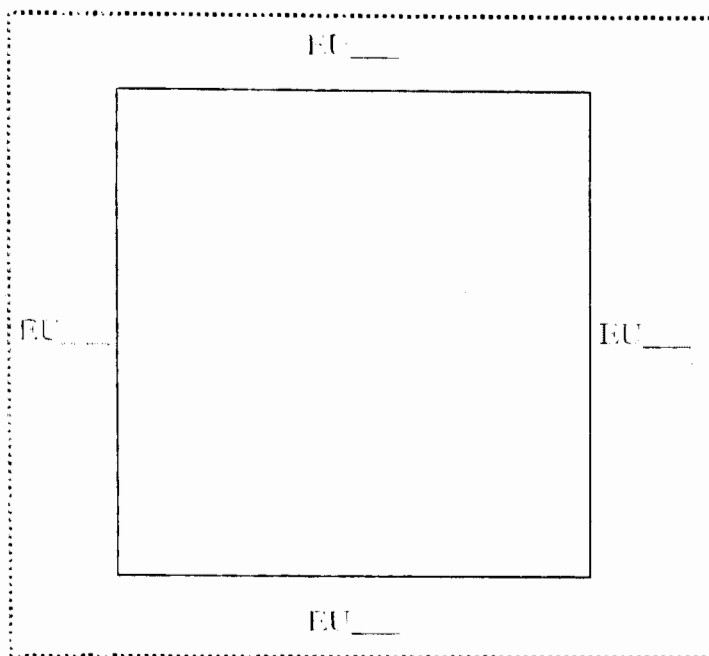
Munsell/Color _____

Drawings _____

Contents 101 ceramics, 4 Gaywrege, 1 stone,
2 obsidian

Photo/Digital _____

Description/Sketch (with measurements):



This lot exposed wall KARE,
exhibiting 5 courses, ~~longer~~
and dug down in front of it. Many
artifacts were found in front of
the wall.

Note refs 14

Op/SubOp/Lot: 02/76/09

Ex. Unit F

Size (NxEx) 1x1

Site El Cafetal

Str 05

Initial Lot? N

Prev. lot 04

Next lot 13

BGS: S-20cm

Initial elev.: NW 1001.60 NE 1001.20 SW 1001.63 SE 1001.28

Final elev.: NW 1001.60 NE 1001.20 SW 1001.63 SE 1001.28

Reference corner: _____ N _____ E _____

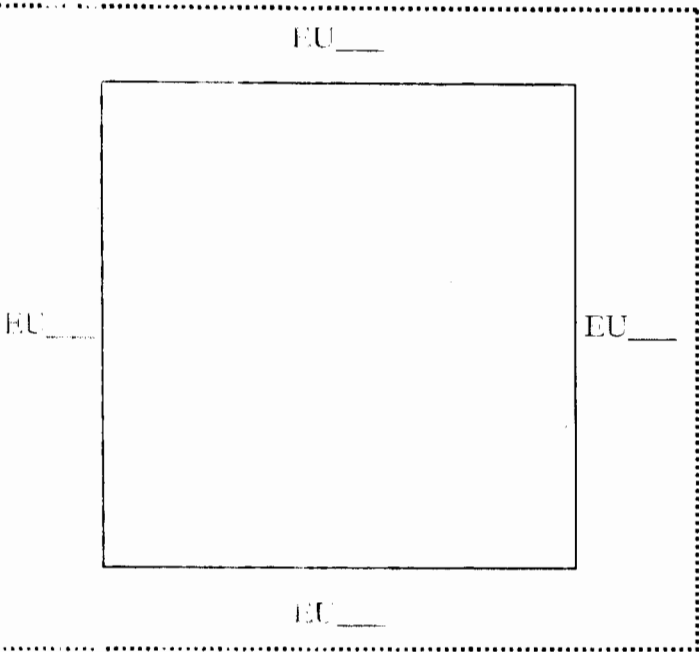
Deposit / Type Overburden / Tumble

Soil type _____ Munsell/Color _____

Drawings _____ Contents 5 ceramics

Photo/Digital _____

Description/Sketch (with measurements):



The corner elevations are misleading as they tell on tumble rocks. This lot sought to examine perceived lines that may have indicated a buried terrace. None were found though further investigation of this EU will go deeper.

note refs p15

PAREP 2007 LOT FORM

Excavator 29176

Date Jun/4/07

Op/SubOp/Lot: 02/78/10

Ex. Unit C

Size (NxE) 2x1

Site: E1 Cateh1

Str 05

Initial Lot? _____

Prev. lot 8

Next lot 20

BGS: 50-80cm

Initial elev.: NW 1000.09 NE 999.28 SW 1000.28 SE 999.21

Final elev.: NW 1000.09 NE 999.03 SW 1000.28 SE 999.11

Reference corner: _____

N _____

E _____

Deposit / Type

Overburden

Soil type

Munsell/Color

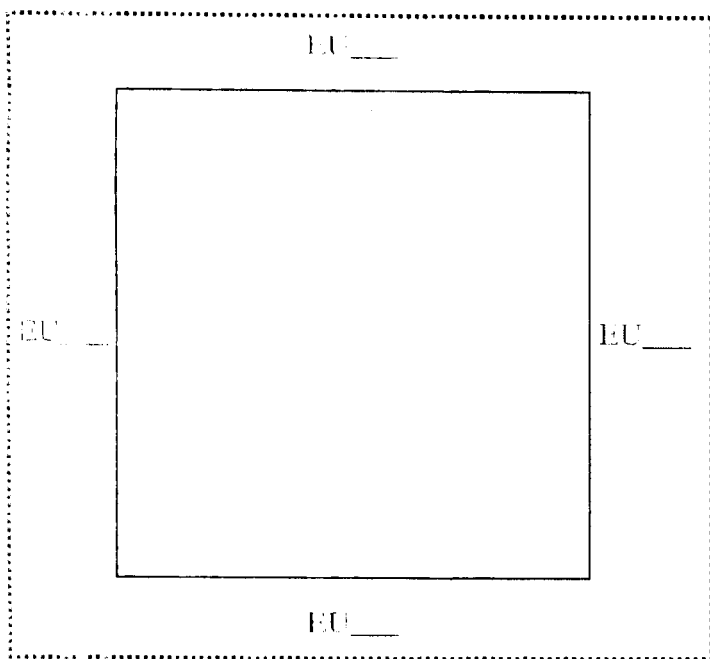
Drawings

Contents

70 ceramics, 1 obsidian, 1 metate, 3 tabs,
5 biface

Photo/Digital

Description/Sketch (with measurements):



This lot dug down just below
the base of wall KATE, penetrates
floor SAUER

LOC refs

77 18

PAKEP 2007 LOT FORM

Excavator 29 (TG)

Date Jan 4/07

Op/SubOp/Lot: 02/76/11

Ex. Unit D

Size (NxEx) 1x1

Site: E/ Calatr

Str STR05

Initial Lot? N

Prev. lot 4

Next lot 20

BGS: 05-35cm

Initial elev.: NW 1000.76 NE 1000.29 SW 1000.78 SE 1000.28

Final elev.: NW 1000.76 NE 1000.09 SW 1000.78 SE 1000.28

Reference corner: _____ N _____ E _____

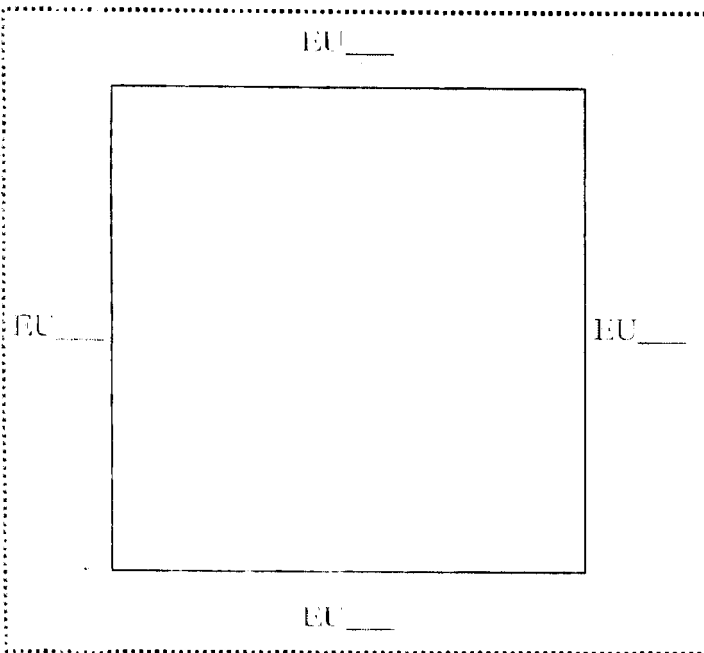
Deposit / Type Overburden / Turf

Soil type _____ Munsell/Color _____

Drawings _____ Contents Scenics

Photo/Digital _____

Description/Sketch (with measurements):



The corner elevations at the 3
lot are deceptive due to rocks
in all four corners. Closer to 75cm BGS.
This lot was mainly rubble remains
searching for architectural features.
None were found.

Site refs 17 18

PAEP 2007 LOT FORM

Excavator 24 (TG)

Date Jun/5/07

Op/SubOp/Lot: 02/76/12

Ex. Unit E

Size (NxEx) 1x1

Site: El Cafeti

Str Skos

Initial Lot? N

Prev. lot 4

Next lot 16

BGS. 5-40cm

Initial elev.: NW 1001.30 NE 1000.76 SW 1001.28 SE 1000.78

Final elev.: NW 1001.30 NE 1000.36 SW 1001.28 SE 1000.28

Reference corner: _____ N _____ E _____

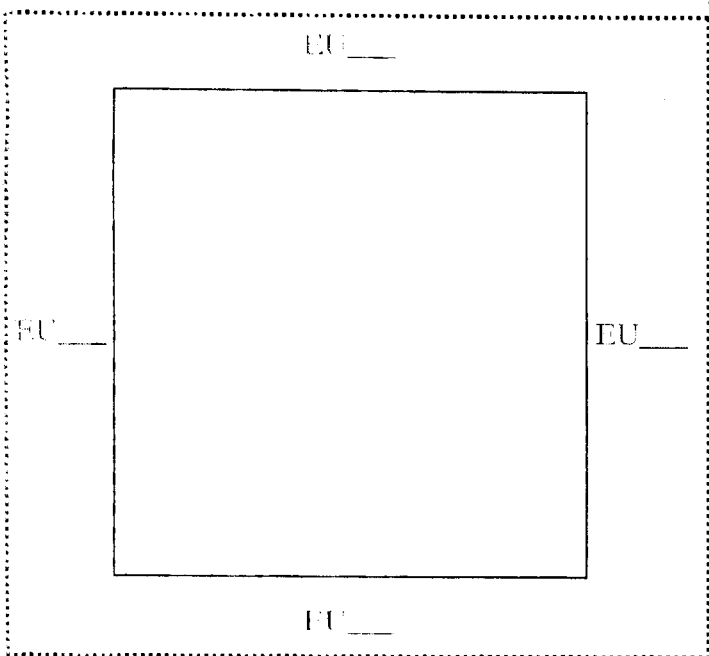
Deposit / Type Over Garden / Tumble

Soil type _____ Munsell/Color _____

Drawings _____ Contents 1 ceramic

Photo/Digital _____

Description/Sketch (with measurements):



This lot exposed wall track
as well as a possible floor in
front of it

ore refs pg 18-20

PAEP 2007 LOT FORM

Excavator 29 (76)

Date Jul 5/07

Op/SubOp/Lot: 02/76/13

Ex. Unit F

Size (NxEx) 1x1

Site: E/Cafe 1

Str 5405

Initial Lot? N

Prev. lot 09

Next lot 17

BGS: 20-40m

Initial elev.: NW 1001.60 NE 1001.20 SW 1001.63 SE 1001.28

Final elev.: NW 1001.55 NE 1001.20 SW 1001.58 SE 1001.28

Reference corner: _____

N _____

E _____

Deposit / Type Overburden / Tumble

Soil type _____

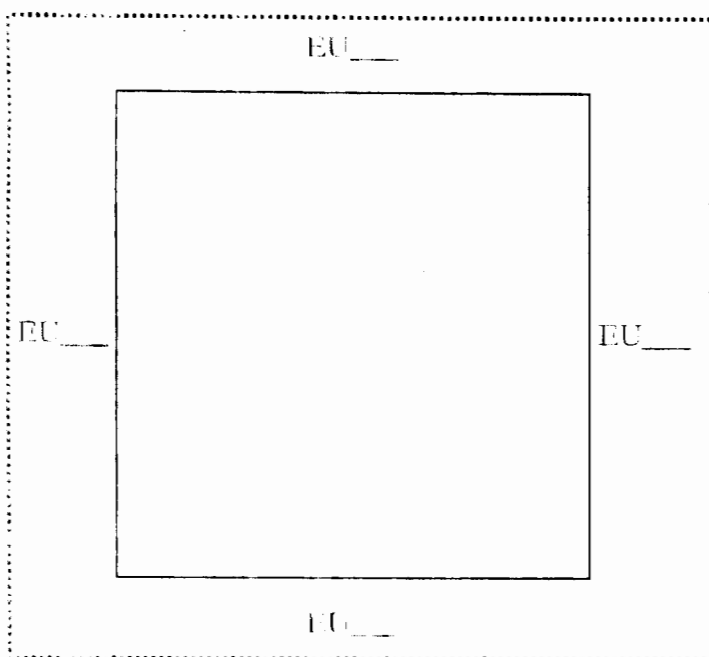
Munsell/Color _____

Drawings _____

Contents 4 ceramics

Photo/Digital _____

Description/Sketch (with measurements):



This lot cut down to tumble exposing a possible floor. If so, surprisingly few ceramics. The corner elevations are deceptive due to rock in the corners.

Site refs

pg 20

PAREP 2007 LOT FORM

Excavator 29(tg)

Date Jun/6/07

Op/SubOp/Lot: 02/76/14

Ex. Unit G

Size (NxEx) 2x1

Site: El Cofre

Str Str 05

Initial lot? N

Prev. lot 4

Next lot 18

BGS: 10-20cm

Initial elev.: NW 1001.79 NE 1001.55 SW 1001.90 SE 1001.63

Final elev.: NW 1001.72 NE 1001.37 SW 1001.90 SE 1001.63

Reference corner: _____

N _____

E _____

Deposit / Type Overburden

/ Tumble

Soil type _____

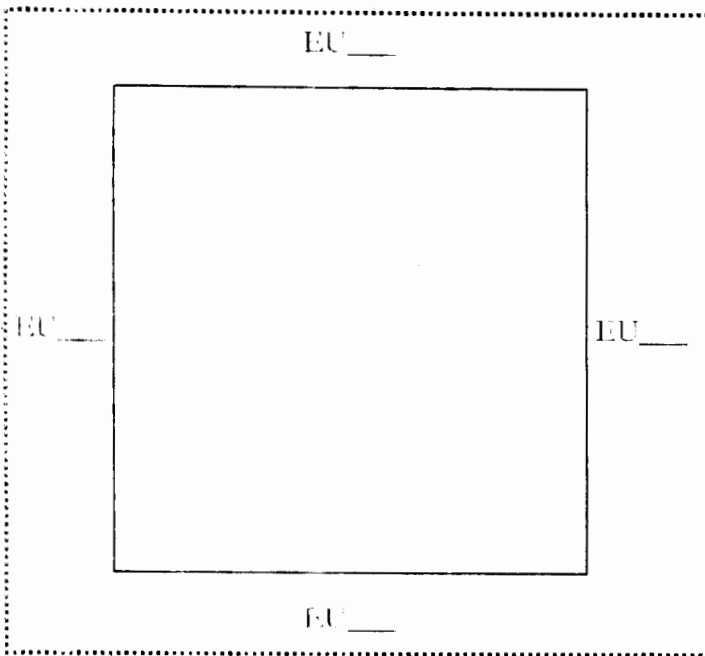
Munsell/Color _____

Drawings _____

Contents 4 ceramics

Photo/Digital _____

Description/Sketch (with measurements):



This lot dug into tumble, exposing a possible floor, but with very few ceramics.

Site refs

pg 24

PALEP 2007 LOT FORM

Excavator 29 (76)

Date Jun/6/07

Op/SubOp/Lot: 02/76/15

Ex. Unit H

Size (NxE) 2x2

Site: E1 (after)

Str Str 05

Initial Lot? N

Prev. lot 4

Next lot 23

BGS: S-20m

Initial elev.: NW 1002.00 NE 1001.89 SW 1001.97 SE 1001.90

Final elev.: NW 1002.00 NE 1001.69 SW 1001.97 SE 1001.70

Reference corner: _____

N _____

E _____

Deposit / Type Overburden / Tumble

Soil type _____

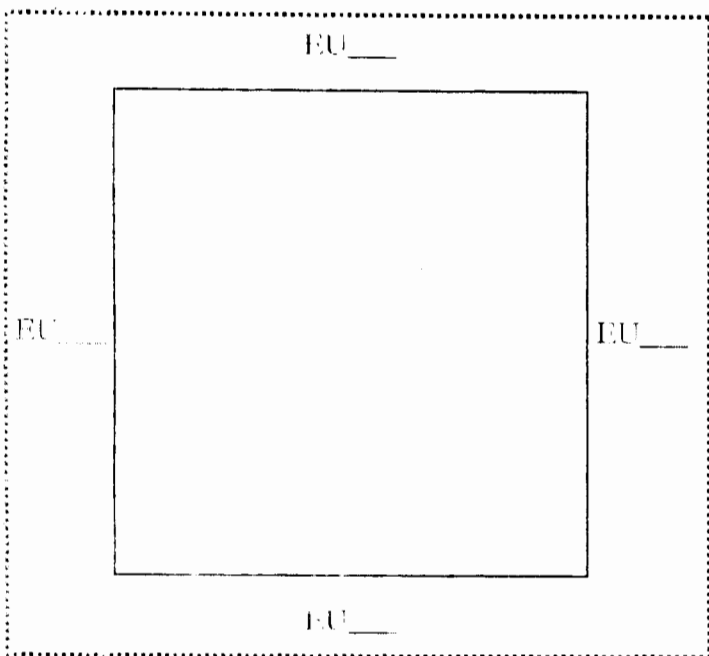
Munsell/Color _____

Drawings _____

Contents 7 ceramic, 1 quartz

Photo Digital _____

Description/Sketch (with measurements):



This lot removed tumble
from on top of Str 05, but
did not reveal any obvious
architectural features. A rounded
quartz pebble was found,

One refs

pg 24

PAKER 2007 LOT FORM

Excavator 29 (76)

Date Jun 16/07

Op/SubOp/Lot: 02/76/16

Ex. Unit E

Size (NxEx) 2x2

Site: E (Cafeteria)

Str Str 05

Initial Lot? N

Prev. lot 12

Next lot 14

BGS: _____

Initial elev.: NW 1001.30 NE 1000.36 SW 1001.28 SE 1000.28

Final elev.: NW 1001.15 NE 1000.06 SW 1001.28 SE 999.78

Reference corner: _____

N _____

E _____

Deposit / Type Overburden

Tumble

Soil type _____

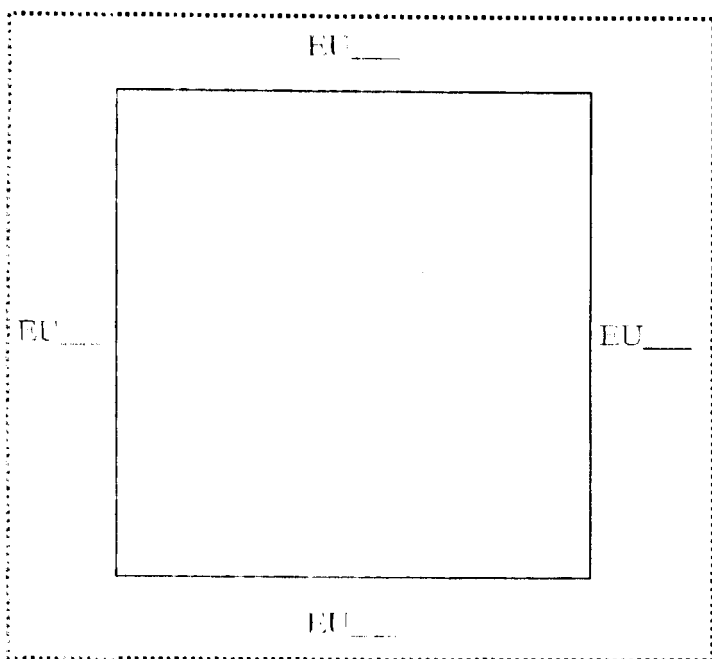
Munsell/Color _____

Drawings _____

Contents 3 ceramic, 1 chert

Photo/Digital _____

Description/Sketch (with measurements):



This lot removed tumble above wall JACK, there were some odd level rocks but no other architectural features

ote refs 29

PAREP 2007 LOT FORM

Excavator 2R(T6)

Date Jul 18/07

Op/SubOp/Lot: 02/76/47

Ex. Unit E

Size (NxEx) 1x1

Site: El Catehi

Str Str 05

Initial Lot? N

Prev. lot 13

Next lot 19

BGS: 40-45cm

Initial elev.: NW 1001.55 NE 1001.20 SW 1001.58 SE 1001.28

Final elev.: NW 1001.40 NE 1000.90 SW 1001.58 SE 1001.28

Reference corner: _____ N _____ E _____

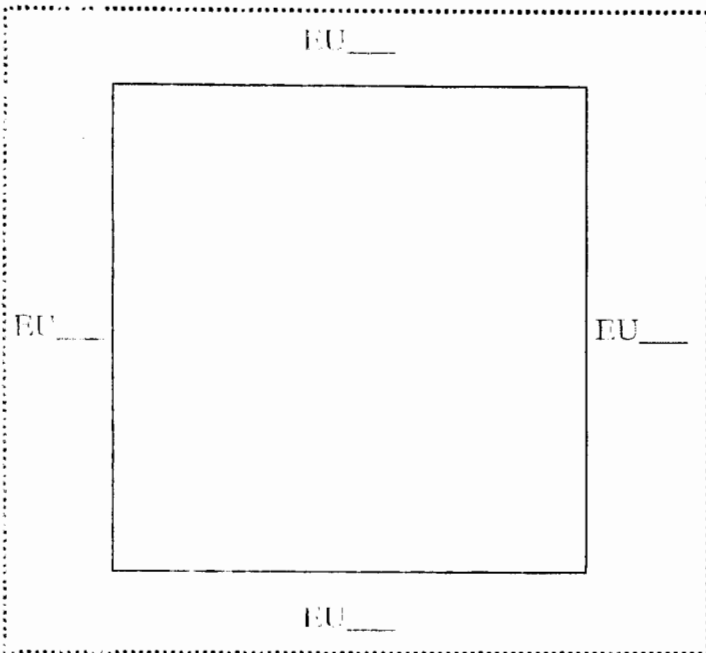
Deposit / Type Overburden / Tumble

Soil type _____ Munsell/Color _____

Drawings _____ Contents 6 ceramics

Photo/Digital _____

Description/Sketch (with measurements):



Pr. 3 lot removed tumble from
Str 05, exposing floor LOCKE

Note refs pg 30

PAREP 2007 LOT FORM

Excavator 29 (76)

Date Jun 18/07

Op/SubOp/Lot: 02/76/18

Ex. Unit 6

Size (NxEx) 1x1

Site: El Cafetal

Str 51105

Initial Lot? N

Prev. lot 14

Next lot 21

BGS: 20-40m

Initial elev.: NW 1001.72 NE 1001.37 SW 1001.90 SE 1001.63

Final elev.: NW 1001.52 NE 1001.10 SW 1001.75 SE 1001.27

Reference corner: _____ N _____ E _____

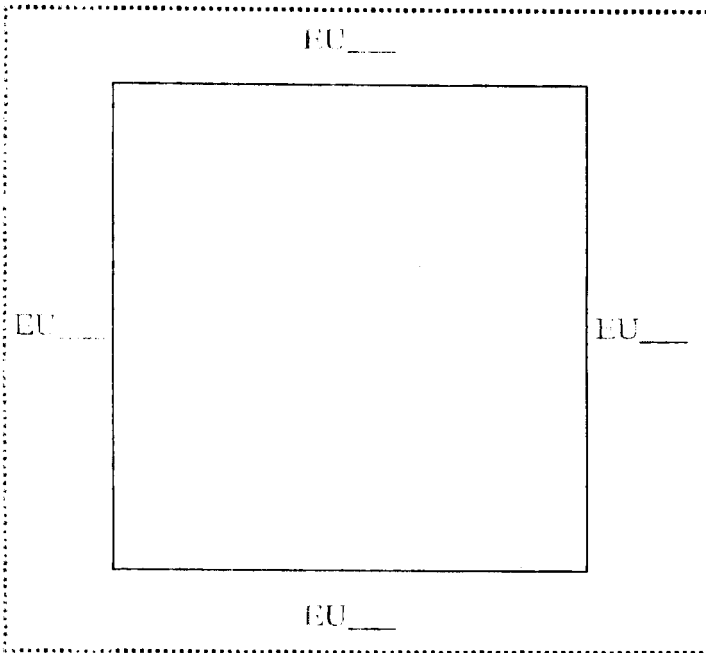
Deposit / Type Overburden / Tumble

Soil type _____ Munsell/Color _____

Drawings _____ Contents 1 ceramic, 1 obsidian, 1 biface

Photo/Digital _____

Description/Sketch (with measurements):



This lot removed tumble from str 05, exposing more of floor LOUKE. Few artifacts found

Note refs pg 30, 32

PARIP 2007 LOT FORM

Excavator 28(76)

Date Jun/11/07

Op/SubOp/Lot: 02/76/19

Ex. Unit E+F

Size (NxE) 1x2

Site: E1 Cofcby

Str SKOS

Initial Lot? N

Prev. lot 17

Next lot 25

BGS: 48-50m

Initial elev.: NW 1001.40 NE 1000.08 SW 1001.58 SE 999.78

Final elev.: NW 1001.40 NE 1000.06 SW 1001.58 SE 999.78

Reference corner: _____

N _____

E _____

Deposit / Type Overburden / Tumble

Soil type _____

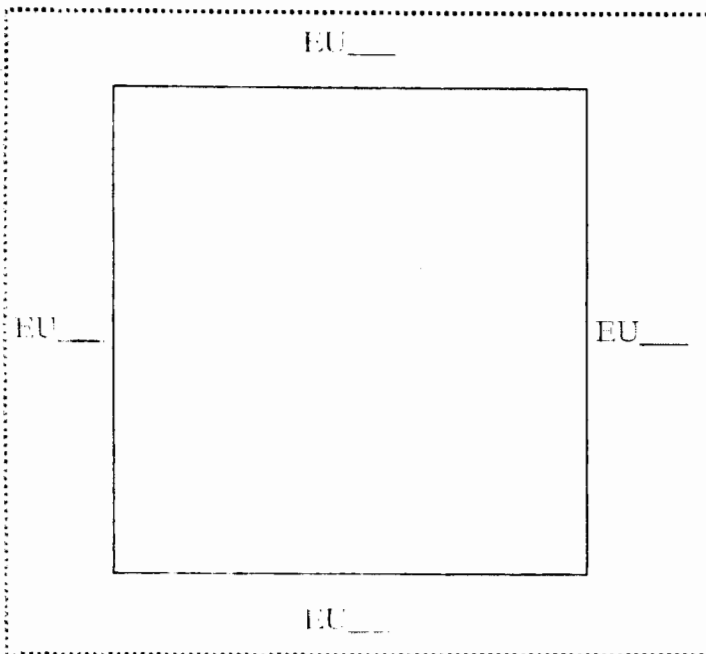
Munsell/Color _____

Drawings _____

Contents _____

Photo/Digital _____

Description/Sketch (with measurements):



This was a clearing lot
removing tumble from on top
of LOCKE and JACK

Note refs pg 32

PAREP 2007 LOT FORM

Excavator 29 (T2)

Date Jun/11/07

Op/SubOp/Lot: 02/76/20

Ex. Unit C+D

Size (NxH) 1x2

Site El Caltzi

Str SL 05

Initial Lot? N

Prev. lot h

Next lot _____

BGS: 80cm 85

Initial elev.: NW 1000.72 NE 999.03 SW 1000.78 SE 999.21

Final elev.: NW 1000.36 NE 999.03 SW 1000.24 SE 999.01

Reference corner: _____

N _____

E _____

Deposit / Type Overburden / Tumble

Soil type _____

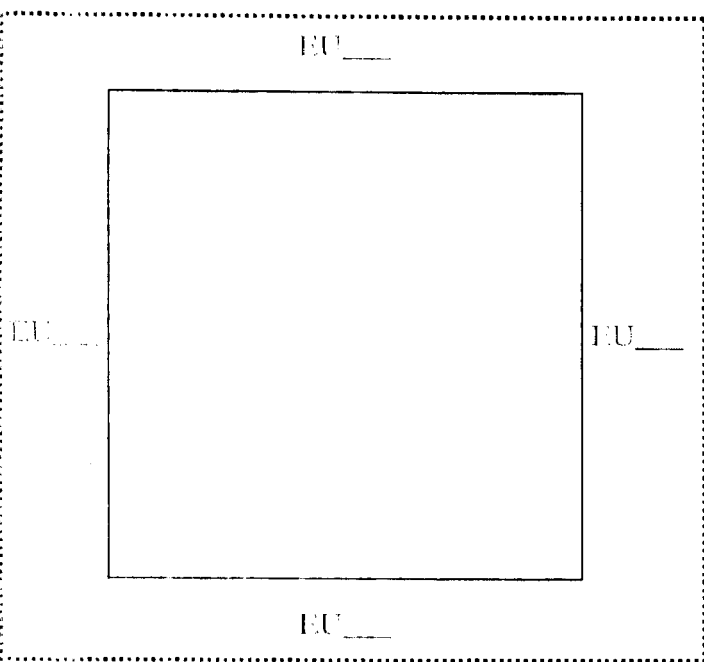
Munsell/Color _____

Drawings _____

Contents 11 coarses, 2 burs

Photo, Digital _____

Description/Sketch (with measurements):



This was a cleaning lot, removing tumble from on top of KATE. Pre-daisic coarses were found suggesting that KATE was originally taller and we were digging in fill behind it.

Notes

pg 32

PAREP 2007 LOT FORM

Excavator 281761

Date Jun/11/07

Op/SubOp/Lot: 02/76/21

Ex. Unit 6

Size (NxEx) 1x1

Site: El Cafetal

Str Str 05

Initial Lot? N

Prev. lot 18

Next lot 22

BGS: 40-50cm

Initial elev.: NW 1001.52 NE 1001.10 SW 1001.75 SE 1001.27

Final elev.: NW 1001.52 NE 1001.10 SW 1001.65 SE 1001.13

Reference corner: _____ N _____ E _____

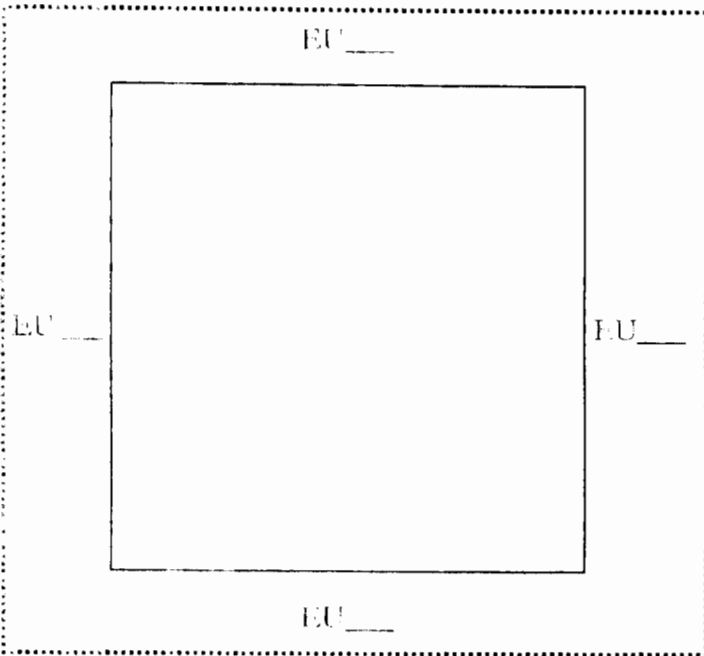
Deposit / Type Overburden / Tumble

Soil type _____ Munsell/Color _____

Drawings _____ Contents 4 ceramics, 1 chert, 1 brazier

Photo/Digital _____

Description/Sketch (with measurements):



This lot exposed more of floor
LOCKE by removing tumble

Note refs pg 32

PAREP 2007 LOT FORM

Excavator 29079Date Jul 12/07Op/SubOp/Lot: 02/76/22Ex. Unit 6Size (NxEx) 3x2Site: El CafetalStr Str 05Initial Lot? NPrev. lot 21

Next lot _____

BGS: 50-60 cmInitial elev.: NW 1001.52 NE 1001.10 SW 1001.65 SE 1001.13Final elev.: NW 1001.52 NE 1001.10 SW 1001.20 SE 1001.13

Reference corner: _____

N _____

E _____

Deposit / Type

OverburdenTumble

Soil type _____

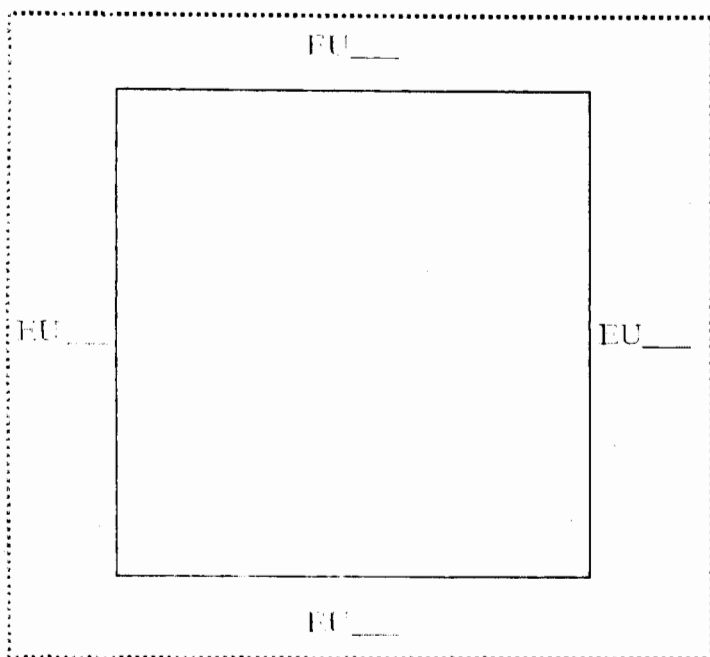
Munsell/Color _____

Drawings _____

Contents 11 comics, 1 chart

Photo/Digital _____

Description/Sketch (with measurements):



This lot removed tumble
to expose a westward extension
of floor LOCKE.

Note refs

pg 36

PAREP 2007 LOT FORM

Excavator 39CTG1

Date Jun/12/07

Op/SubOp/Lot: 02176/23

Ex. Unit H

Size (NxEx) 1x1

Site: El Cafeta

Str Str 05

Initial Lot? N

Prev. lot 15

Next lot 26

BGS: 20-40

Initial elev.: NW 1002.00 NE 1001.69 SW 1001.97 SE 1001.70

Final elev.: NW 1001.70 NE 1001.69 SW 1001.77 SE 1001.70

Reference corner: _____ N _____ E _____

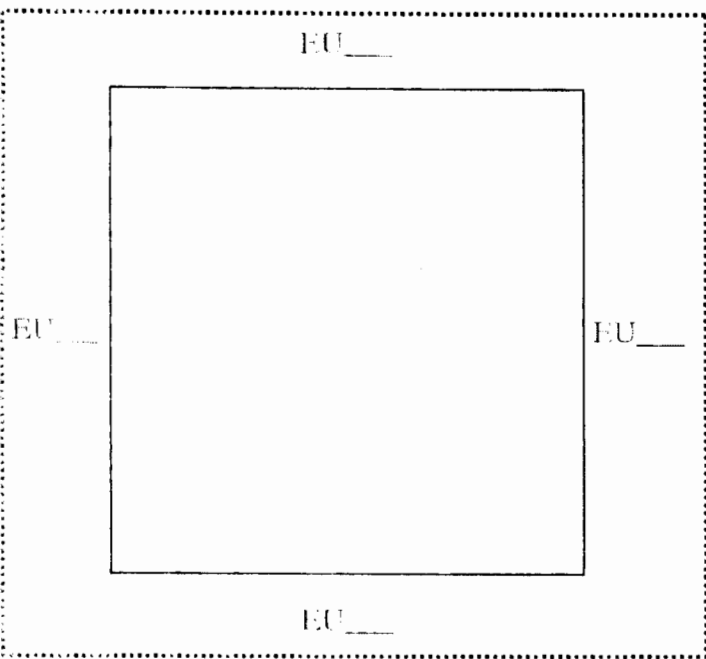
Deposit / Type Overburden / Tumble

Soil type _____ Munsell/Color _____

Drawings _____ Contents 3 curmils

Photo/Digital _____

Description/Sketch (with measurements):



This lot removed tumble to reveal an ~~extension~~ extension at flow lock. Oddly few curmils.

Note refs p36

PAREP 2007 LOT FORM

Excavator 29

Date Jul 13/07

Op/SubOp/Lot: 02/76/24

Ex. Unit I

Size (NxEx) 1x1

Site: El Cafeta

Str Str 06

Initial Lot? N

Prev. lot 04

Next lot 27

BGS: S-20m

Initial elev.: NW 1001.94 NE 1002.00 SW 1001.93 SE 1001.97

Final elev.: NW 1001.79 NE 1001.75 SW 1001.78 SE 1001.82

Reference corner: _____ N _____ E _____

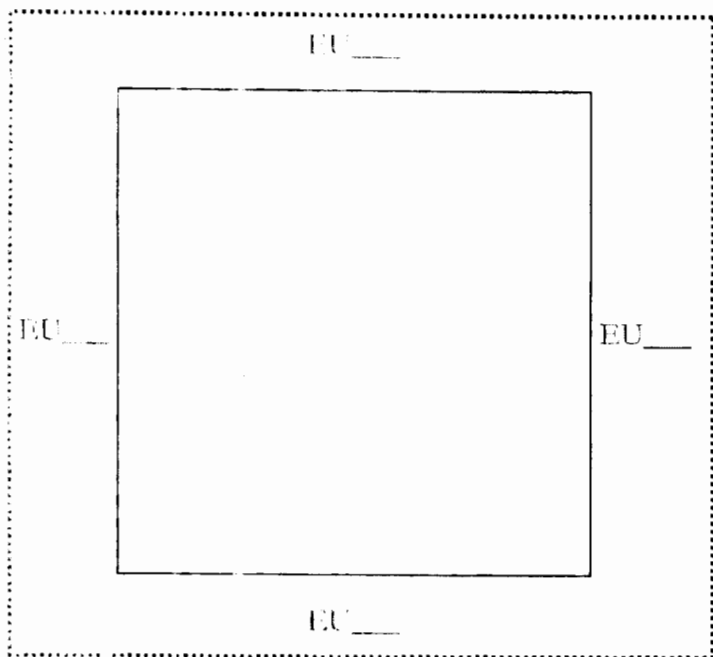
Deposit / Type Overburden / Tumbler

Soil type _____ Munsell/Color _____

Drawings _____ Contents None

Photo/Digital _____

Description/Sketch (with measurements):



This lot followed a possible flow from EU H into EU I. - If not determined not to be a flow at the all.

Note refs pg 36, 40

PAREP 2007 LOT FORM

Excavator 29074

Date Jun/13/07

Op/SubOp/Lot: 02/76/25

Ex. Unit F

Size (NxEx) 1x1

Site: El Cerrito

Str St. OS

Initial Lot? N

Prev. lot 17

Next lot _____

BGS: SOE/PLS

Initial elev.: NW 1001.40 NE 1000.90 SW 1001.58 SE 1001.28

Final elev.: NW 1001.40 NE 1000.90 SW 1001.42 SE 1001.17

Reference corner: _____ N _____ E _____

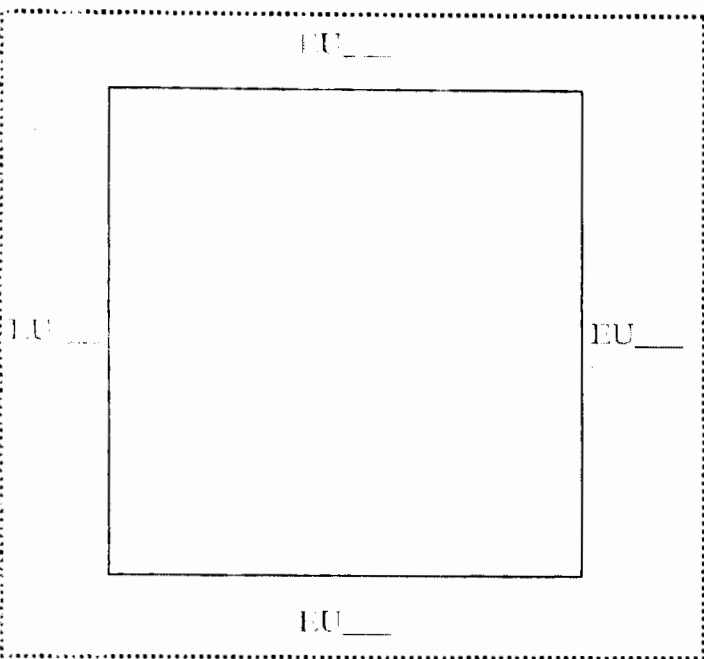
Deposit / Type _____ / _____

Soil type _____ Munsell/Color _____

Drawings _____ Contents None

Photo/Digital _____

Description/Sketch (with measurements):



This lot dug down in front of
a possible line in floor LOCKE.
The line proved to be nothing

Notes pg 40

PAREP 2007 LOT FORM

Excavator 28 (TG)

Date Jan 14/02

Op/SubOp/Lot: 02/76/26

Ex. Unit H

Size (NxEx) 1x1

Site: El Cofre

Str Str 05

Initial Lot? N

Prev. lot 27

Next lot _____

BGS: 40-

Initial elev.: NW 1001.70 NE 1001.69 SW 1001.77 SE 1001.70

Final elev.: NW 1001.70 NE 1001.38 SW 1001.72 SE 1001.25

Reference corner: _____ N _____ E _____

Deposit / Type _____ / _____

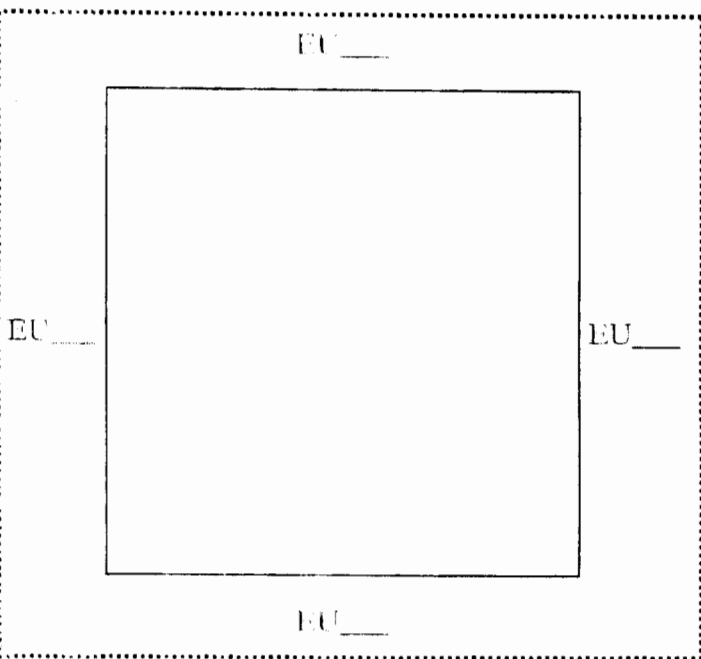
Soil type _____ Munsell/Color _____

Drawings _____

Contents 19 ceramics, 4 tobn

Photo/Digital _____

Description/Sketch (with measurements):



This lot removed rubble to follow floor LOCKE. 4 stones found that might be tobn. Also exposed a possible line.

Note refs pg 90, 91

PALEP 2007 LOT FORM

Excavator 29(T6)Date Jun/15/07Op/SubOp/Lot: 02/76/27Ex. Unit ISize (NxL) 1x1Site: El CofeteStr Str 05Initial Lot? NPrev. lot 24Next lot 28BGS: 20-50cmInitial elev.: NW 1001.79 NE 1001.75 SW 1001.78 SE 1001.82Final elev.: NW 1001.79 NE 1001.45 SW 1001.78 SE 1001.47

Reference corner: _____ N _____ E _____

Deposit / Type Overburden / Timber

Soil type _____

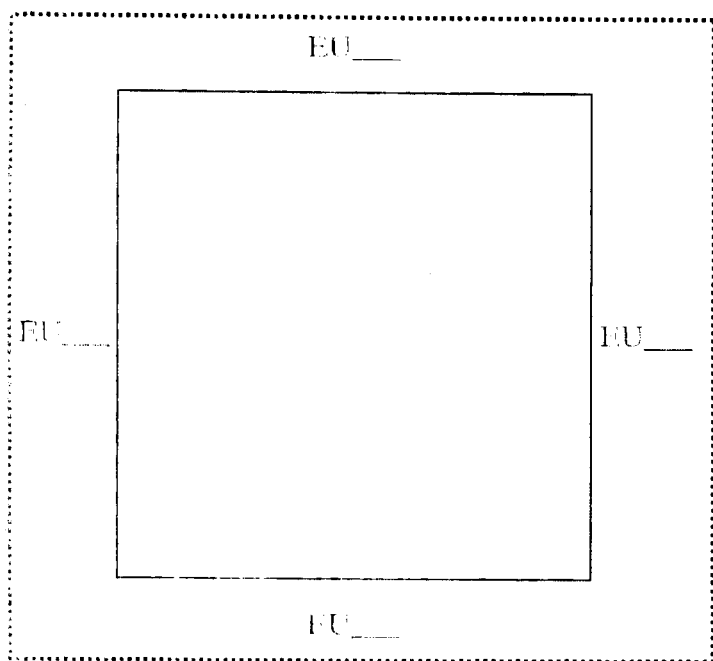
Munsell/Color _____

Drawings _____

Contents 10 ceramics, 1 chert, 1 bone, 3 stone

Photo/Digital _____

Description/Sketch (with measurements):



This lot removed trouble to
examine a possible wall which
turned out to be nothing. If the
bottom floor LOCKE, digging
into it slightly to explore another
possible wall.

Note refs pg 41, 45

PAREP 2007 LOT FORM

Excavator 29 (72)Date Jun/13/07Op/SubOp/Lot: 02/76/28Ex. Unit ISize (NxEx) 2x1Site: El CafetaStr SLR 05Initial Lot? NPrev. lot 27

Next lot _____

BGS: SD-Initial elev.: NW 1001.79 NE 1001.45 SW 1001.78 SE 1001.47Final elev.: NW 1001.79 NE 1001.45 SW 1001.78 SE 1001.47

Reference corner: _____ N _____ E _____

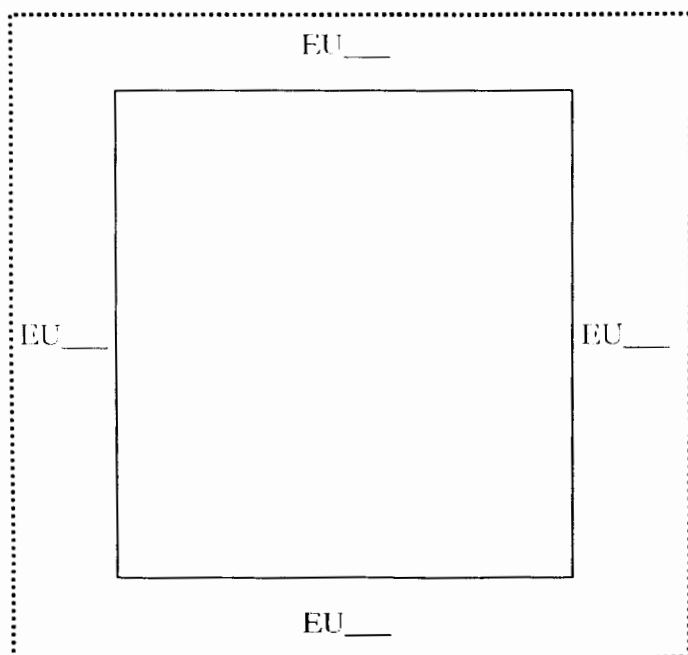
Deposit / Type Overburden / Timber

Soil type _____ Munsell/Color _____

Drawings _____ Contents None

Photo/Digital _____

Description/Sketch (with measurements):



This lot dig down behind a possible line to see if LOCAE continues behind it. Unable to tell without opening a new EU to the west.

Note refs

p45

PAREP 2007 LOT FORM

Excavator 29 (TZ)Date Jun/15/07Op/SubOp/Lot: 02/76/29Ex. Unit JSize (NxEx) 2x2Site: E/CatchStr R 06Initial Lot? YPrev. lot N/ANext lot 30BGS: 0-20cmInitial elev.: NW 1001.91 NE 1001.94 SW 1001.87 SE 1001.93Final elev.: NW 1001.91 NE 1001.94 SW 1001.87 SE 1001.83

Reference corner : _____ N _____ E _____

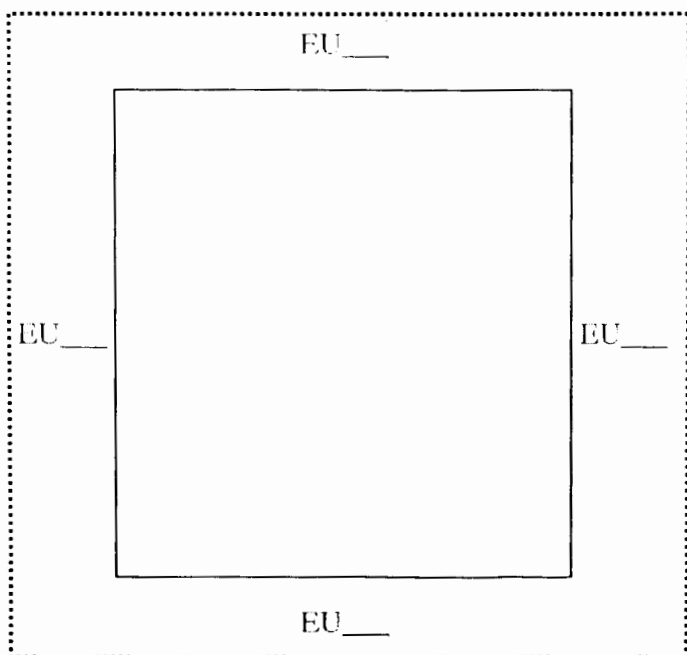
Deposit / Type Overburden / Humus

Soil type _____ Munsell/Color _____

Drawings _____ Contents 2cc m/c's, 1 core, 1 bygone

Photo/Digital _____

Description/Sketch (with measurements):



This lot removed soil
from on top of str OS to
expose humus. No structure
features evident.

Note refs p 46

PAREP 2007 LOT FORM

Excavator 29 (76)Date Jun 18/07Op/SubOp/Lot: 02/76/30Ex. Unit JSize (NxEx) 2x2Site: E1 C4141Str 56 06Initial Lot? NDPrev. lot 29Next lot 31BGS: 20-40 cmInitial elev.: NW 1001.91 NE 1001.94 SW 1001.67 SE 1001.83Final elev.: NW 1001.51 NE 1001.74 SW 1001.67 SE 1001.83

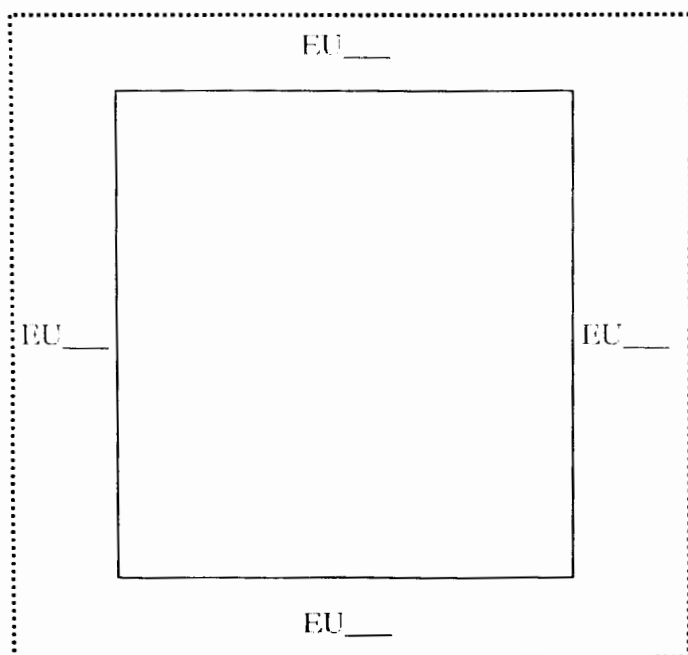
Reference corner: _____ N _____ E _____

Deposit / Type Overburden / Timble

Soil type _____ Munsell/Color _____

Drawings _____ Contents 7 ceramic, 4 chert, 4 flint, 1 greywarePhoto/Digital _____ 1 stone

Description/Sketch (with measurements):



This lot dug into timble str.
Str 05 looking for a westward
extension of floor 104E. None
was found.

Note refs 76, 51

Op/SubOp/Lot: 02/76/31Ex. Unit JSize (NxEx) 2x2Site: El CatehiStr Str 05Initial Lot? NPrev. lot 30

Next lot _____

BGS: 40-60cmInitial elev.: NW 1001.51 NE 1001.74 SW 1001.67 SE 1001.83Final elev.: NW 1001.51 NE 1001.69 SW 1001.67 SE 1001.78

Reference corner: _____

N _____

E _____

Deposit / Type

OverburdenTumble

Soil type _____

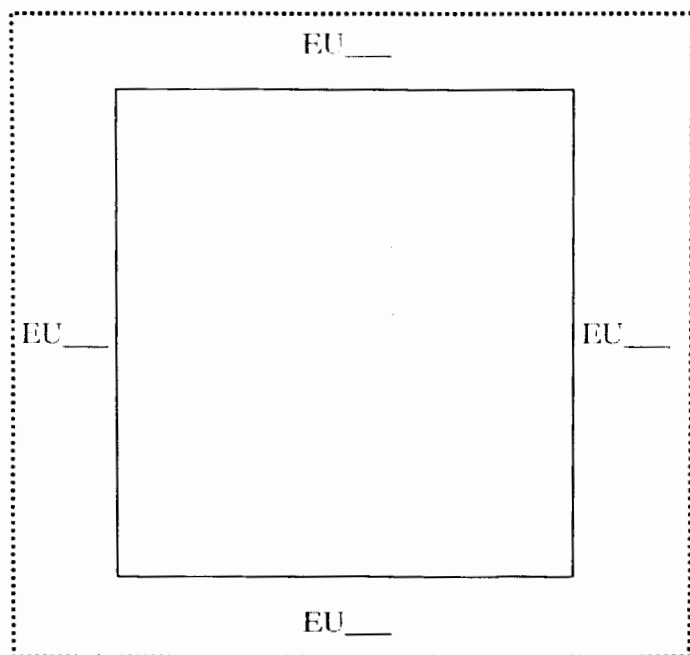
Munsell/Color _____

Drawings _____

Contents 2 coamils, 1 obsidian, 1 stone

Photo/Digital _____

Description/Sketch (with measurements):



This lot dug into tumble on
Str 05 searching for archaeological
remains found. Rats in all
four corners threw off the
elevation. Actual depth was
close to 60cm BGS

Note refs

xj31