

---

Four Valleys Archive

Anthropology

---

2007

## EPV Op. 03-24 Lot Forms 2007

Clarissa Cagnato

Follow this and additional works at: <https://digital.kenyon.edu/honduras>



Part of the Archaeological Anthropology Commons

---

### Recommended Citation

Cagnato, Clarissa, "EPV Op. 03-24 Lot Forms 2007" (2007). *Four Valleys Archive*. Paper 96738.  
<https://digital.kenyon.edu/honduras/96738>

This Lot Card is brought to you for free and open access by the Anthropology at Digital Kenyon: Research, Scholarship, and Creative Exchange. It has been accepted for inclusion in Four Valleys Archive by an authorized administrator of Digital Kenyon: Research, Scholarship, and Creative Exchange. For more information, please contact [noltj@kenyon.edu](mailto:noltj@kenyon.edu).

PAREP 2007 LOT FORM

Excavator 24

Date May 27 2007

Op/SubOp/Lot: 03/25/01

Ex. Unit A

Size (NxH) 1x1

Site: \_\_\_\_\_

Str 11

Initial Lot? yes      Prev. lot -      Next lot 02      BGS: 0-30

Initial elev.: NW 992.74    NE 992.07    SW 992.15    SE 992.00

Final elev.: NW 992.74    NE 992.77    SW 992.73    SE 992.73

Reference corner: NE      N 304.89      E -313.87

Deposit / Type \_\_\_\_\_ / \_\_\_\_\_

Soil type sandy silt

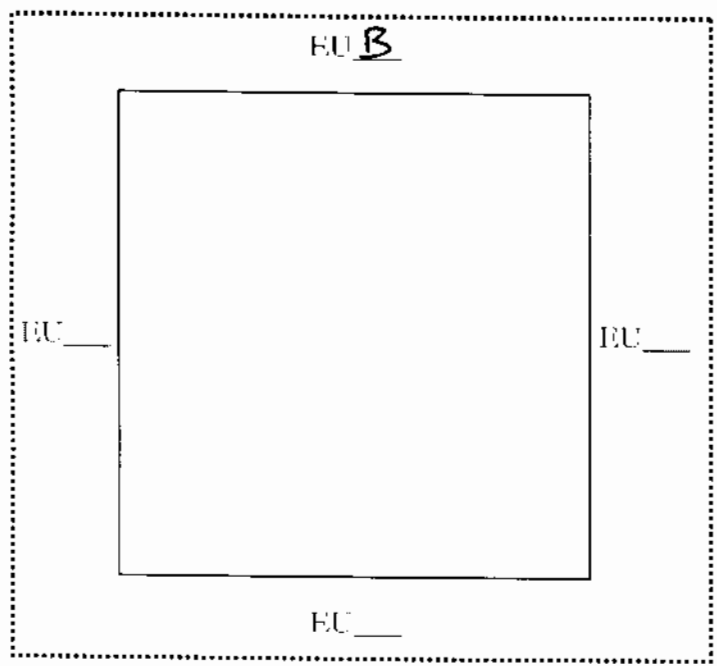
Munsell/Color 10 yr 5/4

Drawings \_\_\_\_\_      Contents 1 obsidian blade

Photo/Digital \_\_\_\_\_      5 ceramics

3 chert

Description/Sketch (with measurements):



Note refs 2007-24-30

PAREP 2007 LOT FORM

Excavator 24

Date 28 May 2007

Op/SubOp/Lot: 03/25/02

Ex. Unit A

Size (NxEx) 1x1

Site: \_\_\_\_\_

Str 11

Initial Lot? no

Prev. lot 01

Next lot 03

BGS: 30-40

Initial elev.: NW 992.77 NE 992.77 SW 992.78 SE 992.78

Final elev.: NW 992.65 NE 992.65 SW 992.65 SE 992.65

Reference corner: NE

N 304.87

E 313.87

Deposit / Type \_\_\_\_\_ / \_\_\_\_\_

Soil type sandy silt

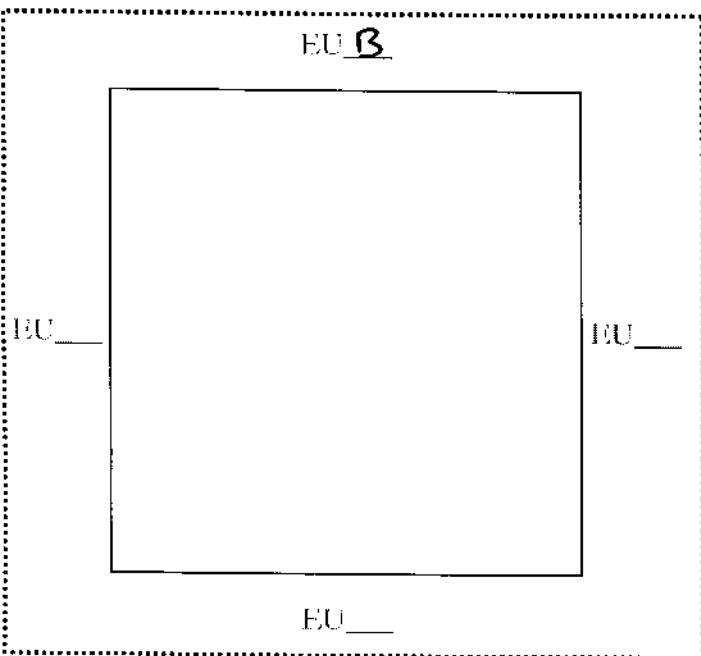
Munsell/Color 10 YR 5/4

Drawings \_\_\_\_\_

Contents 2 chert, 1 ceramic

Photo/Digital \_\_\_\_\_

Description/Sketch (with measurements):



Note refs 2007-24-32

PAREP 2007 LOT FORM

Excavator 24

Date 28 May 2007

Op/SubOp/Lot: 03/25/03

Ex. Unit A

Size (NxH) 1x1

Site: \_\_\_\_\_

Str 11

Initial Lot? no

Prev. lot 02

Next lot 04

BGS: 40-70

Initial elev.: NW 992.65 NE 992.65 SW 992.65 SE 992.65

Final elev.: NW 992.39 NE 992.37 SW 992.39 SE 992.37

Reference corner: NE

N 304.89

E -313.87

Deposit / Type \_\_\_\_\_ / \_\_\_\_\_

Soil type Sandy silt

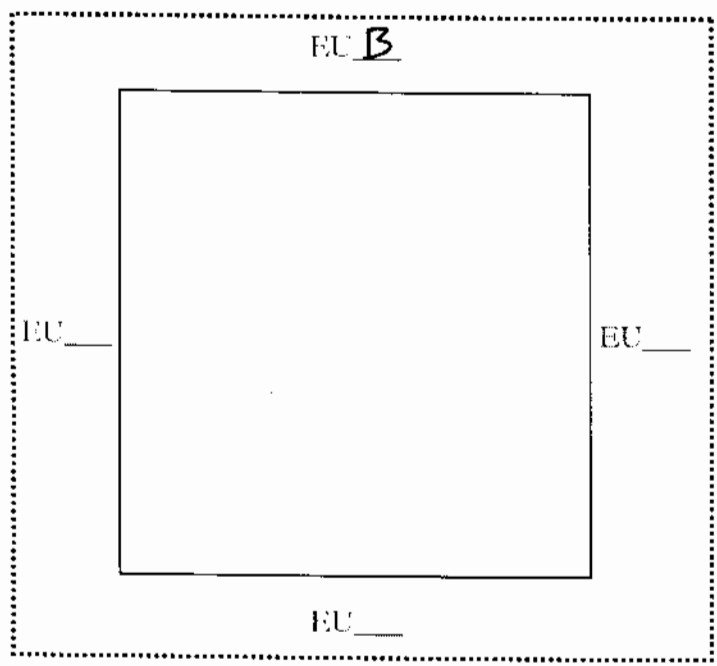
Munsell/Color 10 YR 5/4

Drawings \_\_\_\_\_

Contents 3 ceramics,  
1 chert

Photo/Digital \_\_\_\_\_

Description/Sketch (with measurements):



Note refs 2007-24-33

PAREP 2007 LOT FORM

Excavator 24

Date 29 May 2007

Jp/SubOp/Lot: 03/25/04

Ex. Unit A

Size (NxE) 1x1

Site: \_\_\_\_\_

Str 11

Initial Lot? no

Prev. lot 03

Next lot 05

BGS: 60-80

Initial elev.: NW 992.39 NE 997.37 SW 992.39 SE 999.27

Final elev.: NW 992.26 NE 992.25 SW \_\_\_\_\_ SE \_\_\_\_\_

Reference corner: NE

N 3.4.89

E -313.87

Deposit / Type \_\_\_\_\_ / \_\_\_\_\_

Soil type coarse sand

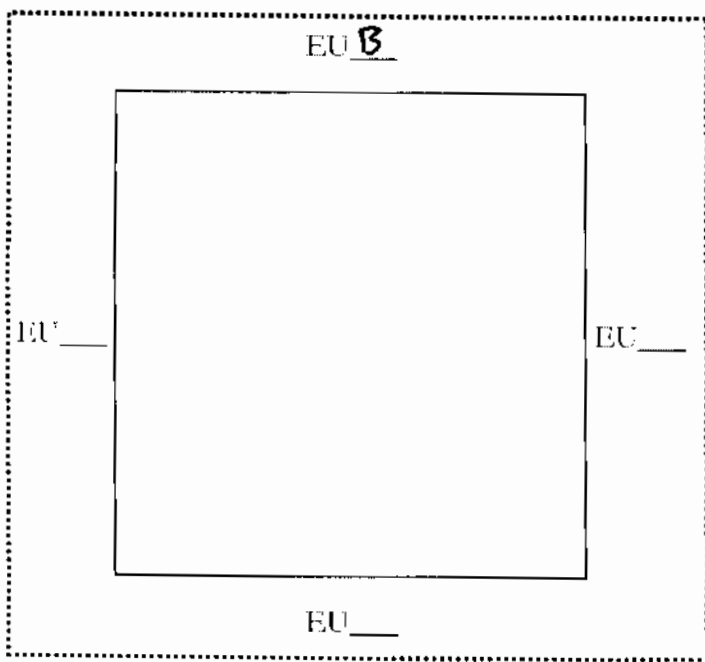
Munsell/Color 10 YR 4/6

Drawings \_\_\_\_\_

Contents none

Photo/Digital \_\_\_\_\_

Description/Sketch (with measurements):



Note refs 2007-24-34

PAREP 2007 LOT FORM

Excavator 24

Date 29 May 2007

Op/SubOp/Lot: 03/25/04

Ex. Unit A

Size (NxEx) 1x1

Site: \_\_\_\_\_

Str 11

Initial Lot? no

Prev. lot 03

Next lot 05

BGS: 60-80

Initial elev.: NW 992.39 NE 992.37 SW 992.39 SE 992.37

Final elev.: NW 992.26 NE 992.25 SW 992.26 SE 992.23

Reference corner: NE

N 3.4.89

E -313.87

Deposit / Type \_\_\_\_\_ / \_\_\_\_\_

Soil type coarse sand

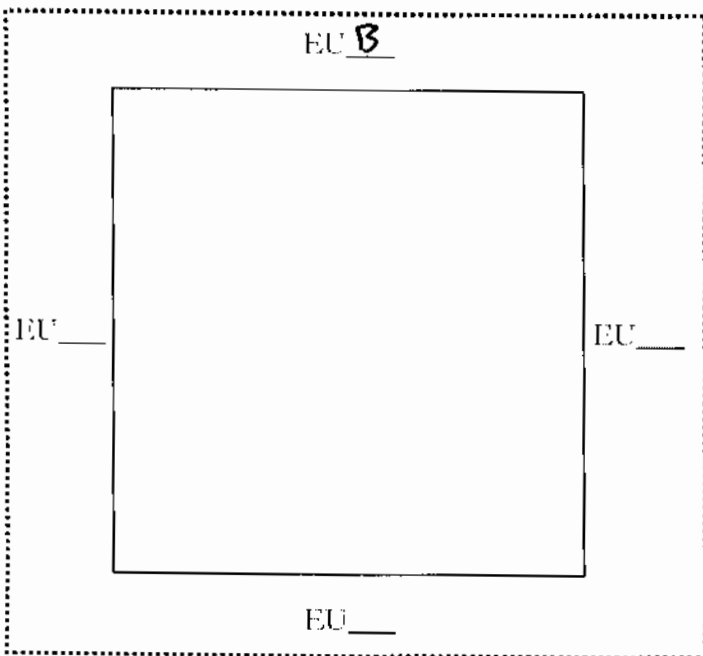
Munsell/Color 10 YR 4/6

Drawings \_\_\_\_\_

Contents none

Photo/Digital \_\_\_\_\_

Description/Sketch (with measurements):



Note refs 2007-24-34

PAREP 2007 LOT FORM

Excavator 24

Date 29 May 2007

Op/SubOp/Lot: 03/25/05

Ex. Unit A

Size (NxH) 1x1

Site: \_\_\_\_\_

Str 11

Initial Lot? no

Prev. lot 04

Next lot -

BGS: 80-100 cm

Initial elev.: NW 992.26 NE 992.25 SW 992.26 SE 992.33

Final elev.: NW 992.06 NE 992.07 SW 992.06 SE 992.05

Reference corner: NE

N 304.89

E -313.87

Deposit / Type \_\_\_\_\_ / \_\_\_\_\_

Soil type coarse sand

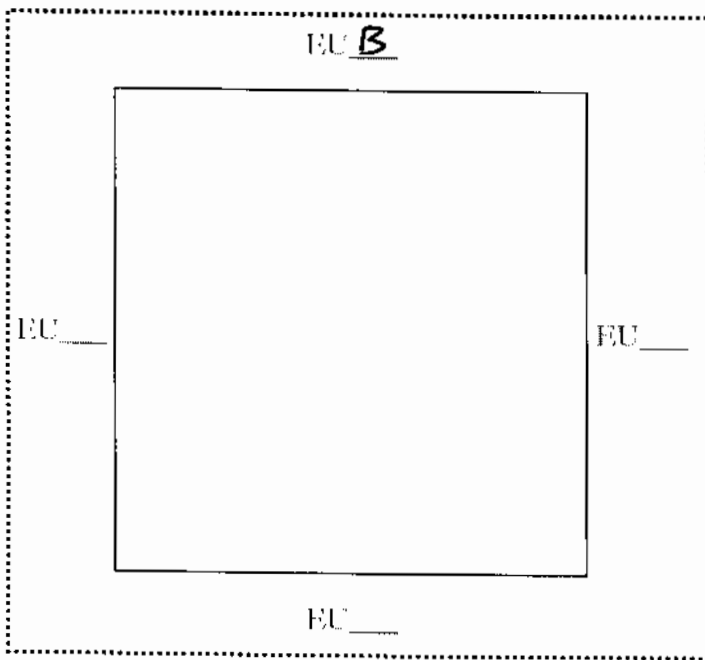
Munsell/Color 10 YR 4/6

Drawings \_\_\_\_\_

Contents 2 ceramics (frag)  
1 chert

Photo/Digital \_\_\_\_\_

Description/Sketch (with measurements):



Last lot in this EU.

Note refs 2007-24-34

PAREP 2007 LOT FORM

Excavator 24

Date 29 May 2007

Op/SubOp/Lot: 03/25/06

Ex. Unit B

Size (NxEx) 1x1

Site: \_\_\_\_\_

Str 11

Initial Lot? yes      Prev. lot -      Next lot 07      BGS: 0-50 cm

Initial elev.: NW 993.07    NE 993.28    SW 993.06    SE 993.26

Final elev.: NW 992.75    NE 992.78    SW 992.77    SE 992.75

Reference corner: NE      N 304.89      E -312.82

Deposit / Type \_\_\_\_\_ / \_\_\_\_\_

Soil type sandy silt

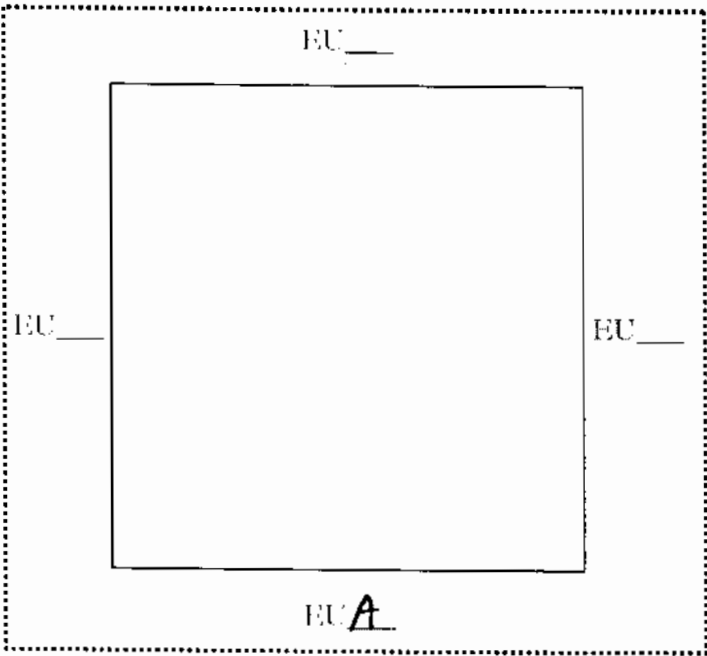
Munsell/Color 10 YR 5/4

Drawings \_\_\_\_\_      Contents 16 ceramics

Photo/Digital \_\_\_\_\_      13 chert

3 bridiak

Description/Sketch (with measurements):



ote refs 20.7 - 24 - 35 + 36



PAREP 2007 LOT FORM

Excavator 24

Date 30 May 2007

Op/SubOp/Lot: 03/25/07

Ex. Unit B

Size (NxH) 1x1

Site: \_\_\_\_\_

Str 11

Initial Lot? no

Prev. lot 66

Next lot 08

BGS: 50-70

Initial elev.: NW 997.78 NE 997.78 SW 997.78 SE 997.78

Final elev.: NW 997.57 NE 997.60 SW 997.58 SE 997.58

Reference corner: NE

N 304.89

E -312.82

Deposit / Type \_\_\_\_\_ / \_\_\_\_\_

Soil type sandy silt

Munsell/Color 10 YR 4/6

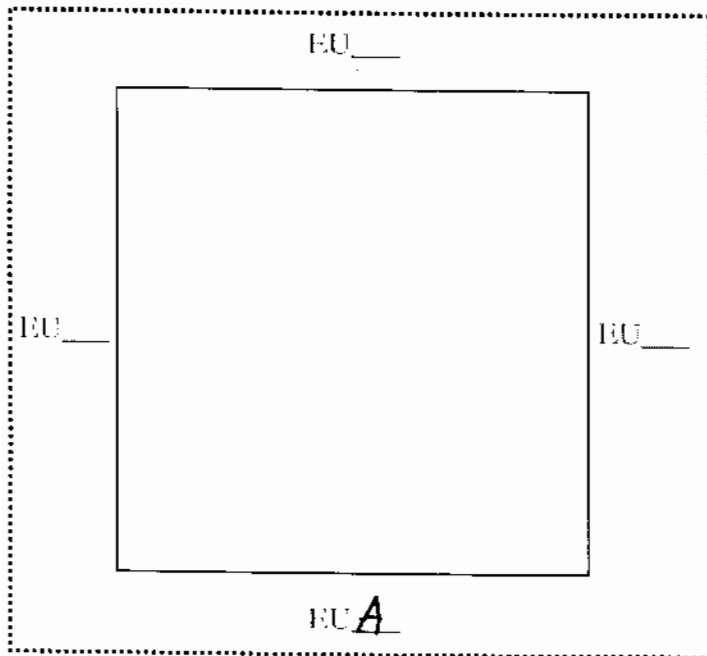
Drawings \_\_\_\_\_

Contents 19 ceramics

Photo/Digital \_\_\_\_\_

(4 chert  
incl. 1 base/foot of vessel

Description/Sketch (with measurements):



Note refs 2007-24-37

PAREP 2007 LOT FORM

Excavator 24

Date 30 May 2007

Op/SubOp/Lot: 03/25/08

Ex. Unit B

Size (NxEx) 1x1

Site: \_\_\_\_\_

Str 11

Initial Lot? no

Prev. lot 07

Next lot 09

BGS: 70-100

Initial elev.: NW 992.57 NE 992.60 SW 992.58 SE 992.58

Final elev.: NW 992.28 NE 992.30 SW 992.28 SE 992.28

Reference corner: NE

N 304.89

E -312.82

Deposit / Type \_\_\_\_\_ / \_\_\_\_\_

Soil type coarse sand

Munsell/Color 10 YR 4/6

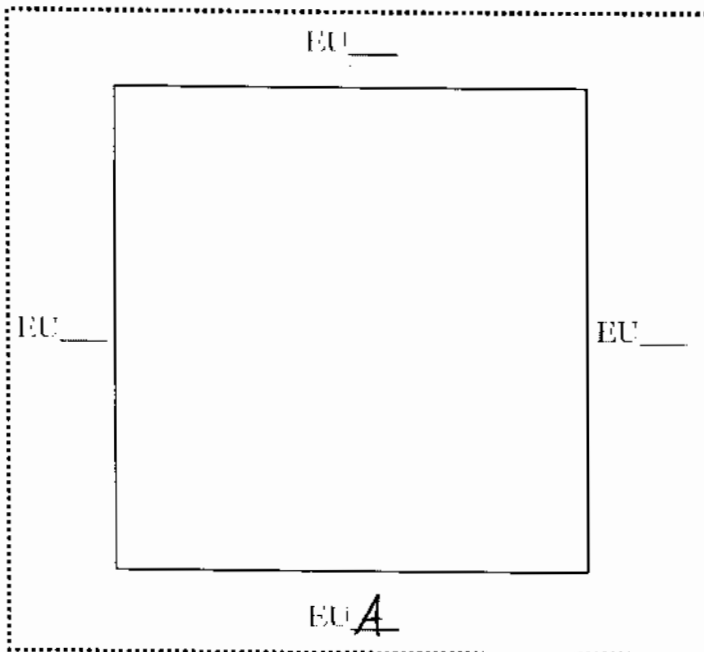
Drawings \_\_\_\_\_

Contents 4 chert

Photo/Digital \_\_\_\_\_

1 ceramic  
2 toba pieces  
pieces of floor / surface

Description/Sketch (with measurements):



Note refs 2007-24-38