
Four Valleys Archive

Anthropology

2007

EPV Op. 03-25a Lot Forms 2007

Mary Hostenske

Follow this and additional works at: <https://digital.kenyon.edu/honduras>



Part of the Archaeological Anthropology Commons

Recommended Citation

Hostenske, Mary, "EPV Op. 03-25a Lot Forms 2007" (2007). *Four Valleys Archive*. Paper 96739.
<https://digital.kenyon.edu/honduras/96739>

This Lot Card is brought to you for free and open access by the Anthropology at Digital Kenyon: Research, Scholarship, and Creative Exchange. It has been accepted for inclusion in Four Valleys Archive by an authorized administrator of Digital Kenyon: Research, Scholarship, and Creative Exchange. For more information, please contact noltj@kenyon.edu.

PALEP 2007 LOT FORM

Excavator 17

Date 31 May 2007

Op/SubOp/Lot: 3/25/9

Ex. Unit B

Size (NxEx) 1x1

Site: El Guayabal

Str 11

Initial Lot? _____

Prev. lot 8

Next lot 10

BGS: 100-120 cm
bgl

Initial elev.: NW 992.28 NE 992.30 SW 992.28 SE 992.28

Final elev.: NW 992.09 NE 992.06 SW 992.08 SE 992.05

Reference corner: NE

N 304.89

E -312.82

Deposit / Type _____ / _____

Soil type silty clay

Munsell/Color 10YR 3/6

Drawings

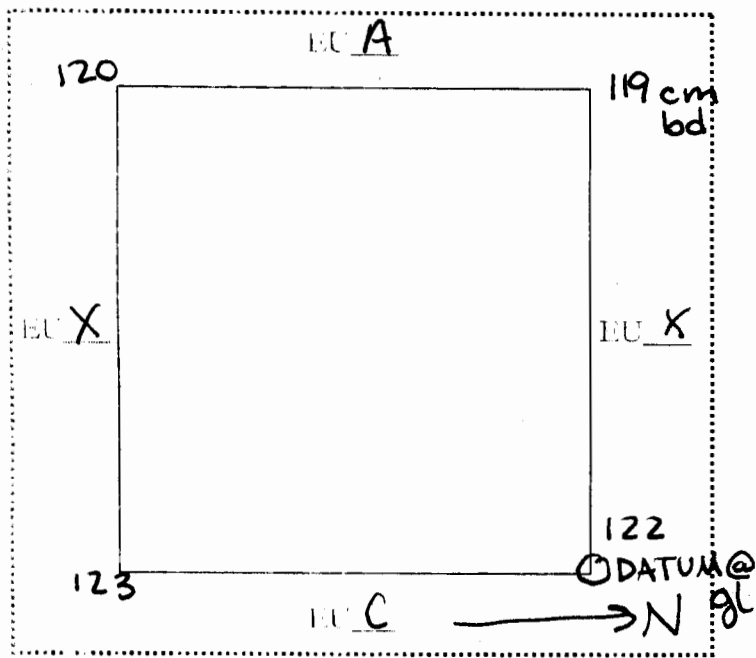
Contents 15 ceramica

Photo/Digital

1 pedernal chunk

1 obsidiana

Description/Sketch (with measurements):



Note refs 43

PAREP 2007 LOT FORM

Excavator 17

Date 31 May 2007

Op/SubOp/Lot: 3/25/10

Ex. Unit B

Size (NxH) 1x1

Site: El Guayabal

Str 11

Initial Lot? _____

Prev. lot 9

Next lot —

BGS: 120-140cm bgl

Initial elev.: NW 992.09 NE 992.06 SW 992.08 SE 992.05

Final elev.: NW 991.88 NE 991.88 SW 991.88 SE 991.88

Reference corner: NE

N 304.89

E -312.82

Deposit / Type _____ / _____

Soil type silty clay

Munsell/Color 10YR 3/6

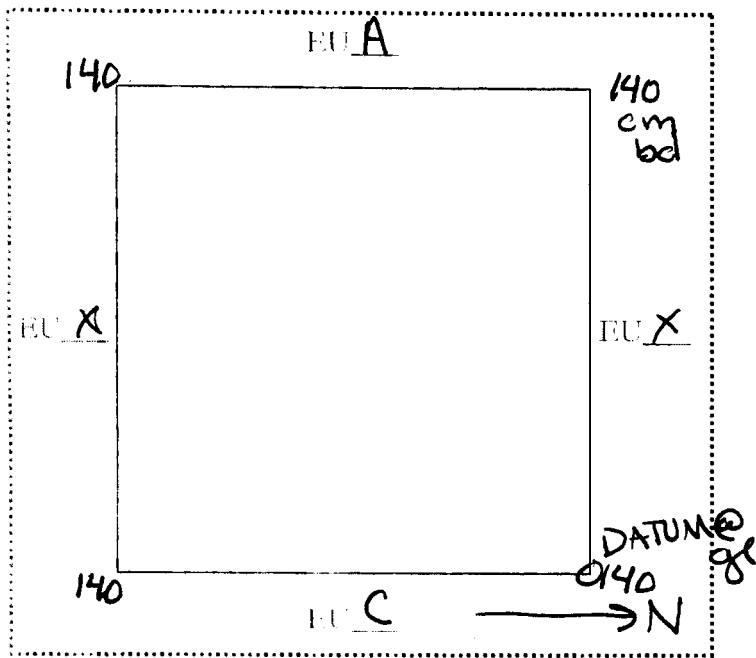
Drawings

Contents 64 ceramica

Photo/Digital

1 obsidiana
carbon - 2 samples of same deposit

Description/Sketch (with measurements):



Note refs 43 44

PAREP 2007 LOT FORM

Excavator 17

Date 1 June 2007

Op/SubOp/Lot: 3/25/11

Ex. Unit C

Size (NxEx) 1x1

Site: El Guayabal

Str 11

Initial Lot?

Prev. lot _____

Next lot _____

BGS: 0-30 cm bgl

Initial elev.: NW 993.28 NE 993.41 SW 993.26 SE 993.42

Final elev.: NW 993.13 NE 993.11 SW 993.14 SE 993.11

Reference corner: NE

N 304.89

E -311.85

Deposit / Type _____ / _____

Soil type fine silty clay

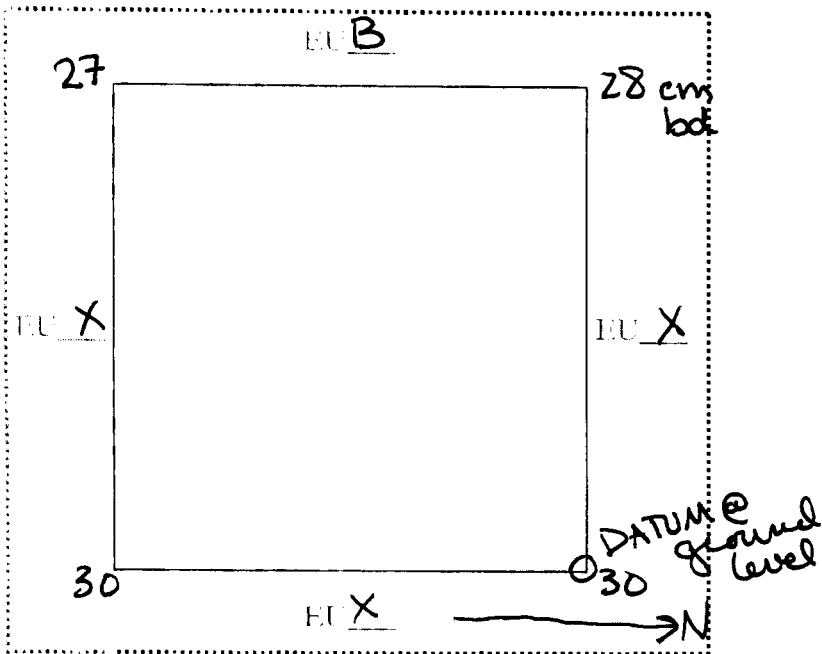
Munsell/Color 10YR 3/6

Drawings

Contents 4 ceramica
1 obsidiana

Photo/Digital

Description/Sketch (with measurements):



Note refs 44

PARCEP 2007 LOT FORM

Excavator 17

Date 2 June 2007

Op/SubOp/Lot: 3/25/12

Ex. Unit C

Size (NxL) 1x1

Site: El Guayabal

Str 11

Initial Lot? _____

Prev. lot 11

Next lot 13

BGS: 30-40cm bgl

Initial elev.: NW 993.13 NE 993.11 SW 993.14 SE 993.11

Final elev.: NW 993.01 NE 993.00 SW 992.99 SE 993.01

Reference corner: NE

N 304.89 E -311.85

Deposit / Type _____ / _____

Soil type fine silty clay

Munsell/Color 10YR 3/6

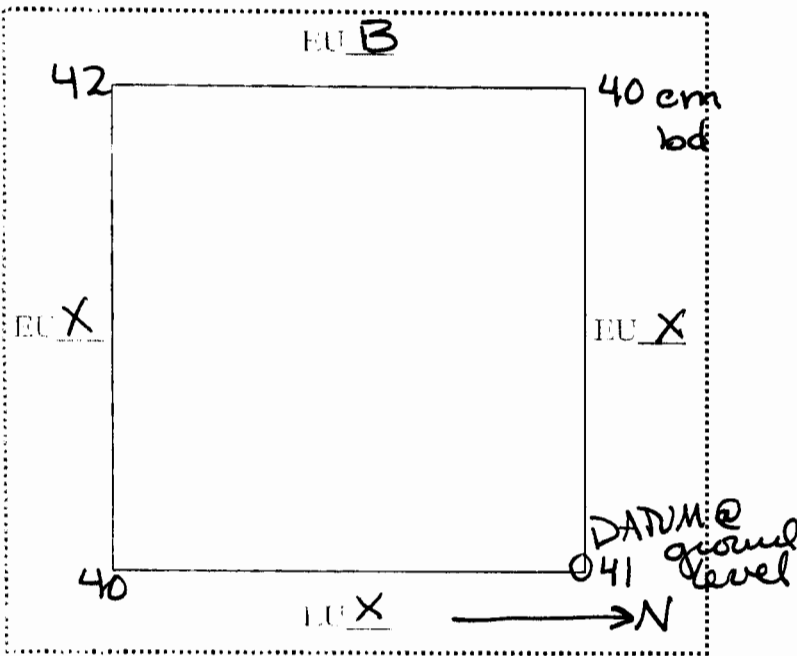
Drawings

Contents 12 ceramics

Photo/Digital

1 chest
carbon

Description/Sketch (with measurements):



Note refs 44

PAREP 2007 LOT FORM

Excavator 17

Date 2 June 2007

Op/SubOp/Lot: 3|25|13

Ex. Unit C

Size (NxEx) 1x1

Site El Guayabal

Str 11

Initial Lot? _____

Prev. lot 12

Next lot 14

BGS: 40-60 cm bgl

Initial elev.: NW 993.01 NE 993.00 SW 992.99 SE 993.01

Final elev.: NW 992.81 NE 992.79 SW 992.81 SE 992.81

Reference corner: NE

N 304.89

E -311.85

Deposit / Type _____ / _____

Soil type ~~stgy~~ clay (hard)

Munsell/Color 10YR ~~3/4~~

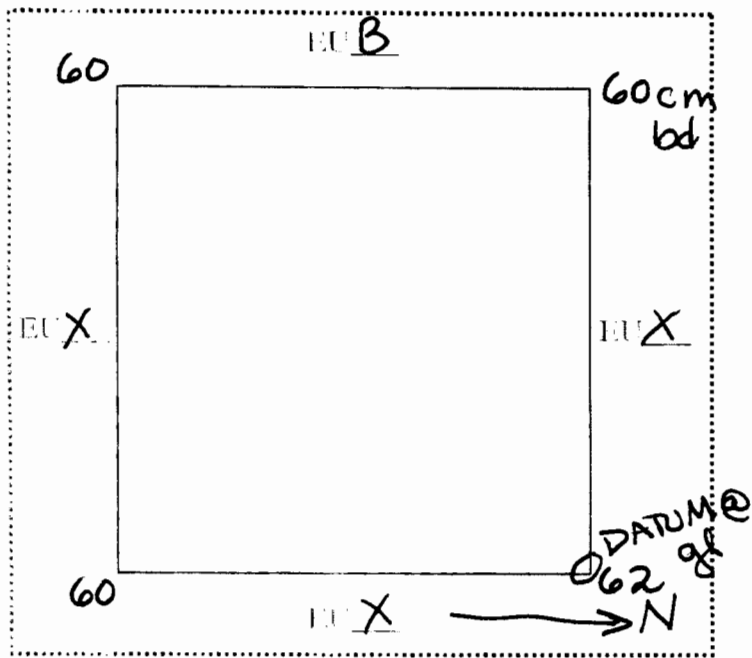
Drawings

Contents 8 ceramica

Photo/Digital

7 Rocks
Carbon - good big sample

Description/Sketch (with measurements):



Note refs 45

PAREP 2007 LOT FORM

Excavator 17

Date 4 June 2007

Op/SubOp/Lot: 3/25/14

Ex. Unit C

Size (NxF) 1x1

Site: El Guayabal

Str 11

Initial Lot? _____

Prev. lot 13

Next lot 15

BGS: 60-80 cm bag

Initial elev.: NW 992.81 NE 992.79 SW 992.81 SE 992.81

Final elev.: NW 992.59 NE 992.60 SW 992.59 SE 992.61

Reference corner: NW

N 304.89

E -311.85

Deposit / Type

terminal debris

fill

Soil type clay (hard)

Munsell/Color 10YR 3/4

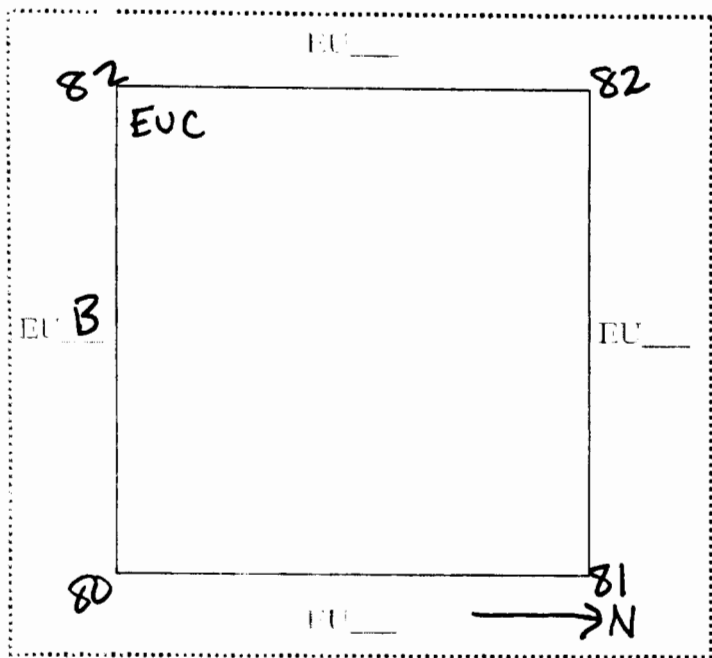
Drawings

Contents 19 ceramica

Photo/Digital

1 peridermal
1 basalt chunk - poss. metate

Description/Sketch (with measurements):



No. refs 46

PAREP 2007 LOT FORM

Excavator 17

Date 4 June 2007

Op/SubOp/Lot: 3/25/15

Ex. Unit C

Size (NxP) 1x1

Site: El Guayabal

Str 11

Initial Lot? _____

Prev. lot 14

Next lot 16

BGS: 80-90 cm bgl

Initial elev.: NW 992.59 NE 992.60 SW 992.59 SE 992.61

Final elev.: NW 992.49 NE 992.51 SW 992.49 SE 992.52

Reference corner: NE

N 304.89

E -311.85

Deposit / Type

terminal debris

floor

Soil type clay (hard)

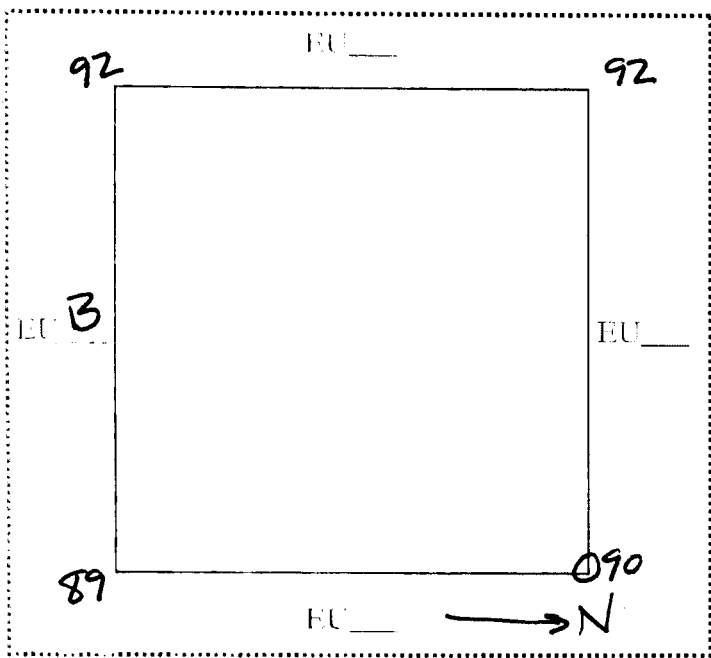
Munsell/Color 10YR 3/4 bn

Drawings

Contents 1 ceramics
2 peridernal

Photo/Digital

Description/Sketch (with measurements):



Hit floor #1 / top of floor layer.
Floor = sandy w/ 50% white gravel inclusions

Note refs 47

Op/SubOp/Lot: 3/25/16

Ex. Unit C

Size (NxF) 1x1

Site: El Guayabal

Str 11

Initial Lot? _____ Prev. lot 15 Next lot 17 BGS: 90-100 cm

Initial elev.: NW 992.49 NE 992.51 SW 992.49 SE 992.52

Final elev.: NW 992.41 NE 992.41 SW 992.39 SE 992.41

Reference corner: NE N 304.89 E -311.85

Deposit / Type terminal debris / floor

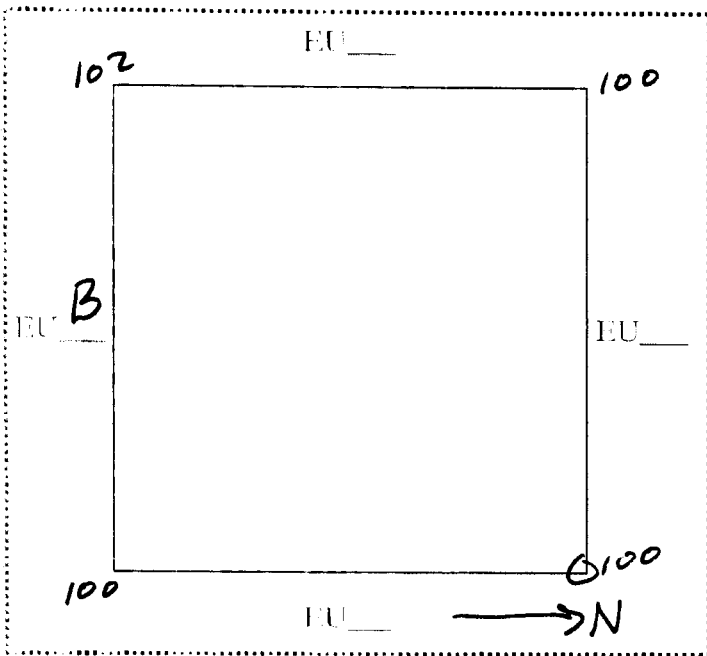
Soil type clay w/ 50% coarse gravel inclusions Munsell/Color 10YR 4/4

Drawings

Contents 1 ceramic

Photo/Digital

Description/Sketch (with measurements):



Floor comprised of clay & gravel.
Took sample. →
Listed as Floor #2.

PAREP 2007 LOT FORM

Excavator 17

Date 5 June 2007

Op/SubOp/Lot: 3/25/17

Ex. Unit C

Size (NxEx) 1x1

Site: El Guayabal

Str 11

Initial Lot? Prev. lot 16 Next lot 18 BGS: 100-110

Initial elev.: NW 992.41 NE 992.41 SW 992.39 SE 992.41

Final elev.: NW 992.34 NE 992.33 SW 992.35 SE 992.37

Reference corner: NE N 304.89 E -311.85

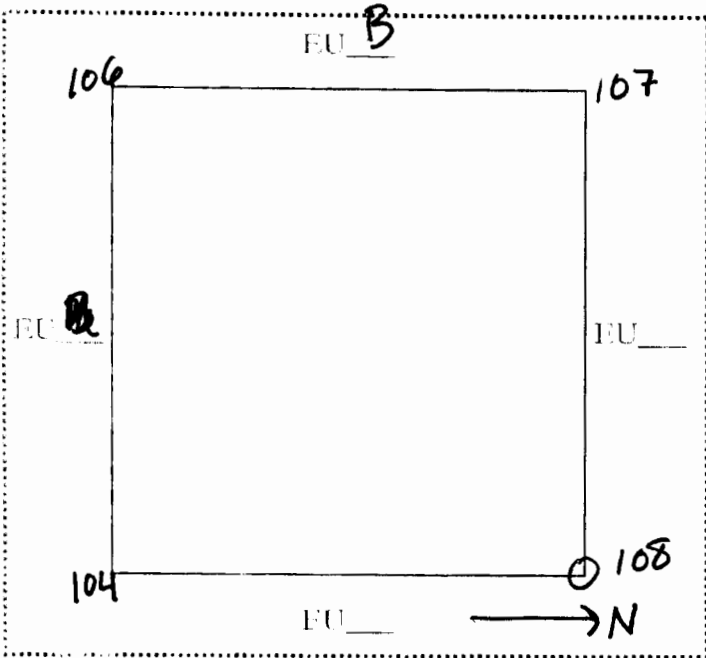
Deposit / Type architecture / floor

Soil type clay w/ 10% coarse gravel inclusions Munsell/Color 10YR 4/4

Drawings Contents 1 ceramica

Photo/Digital

Description/Sketch (with measurements):



Floor - clay & gravel. Though separated in lots is actually part of same floor as lots 15 & 16.

Note refs 48

PAIRP 2007 LOT FORM

Excavator 17

Date 5 June 2007

Op/SubOp/Lot: 3/25/18

Ex. Unit C

Size (NxEx) 1x1

Site: El Guayabal

Str 11

Initial Lot? _____ Prev. lot 17 Next lot - BGS: 110-150

Initial elev.: NW 992.34 NE 992.33 SW 992.35 SE 992.37

Final elev.: NW 991.93 NE 991.95 SW 991.90 SE 991.93

Reference corner: NE N 304.89 E -311.85

Deposit / Type terminal debris / fill/refuse

Soil type _____ Munsell/Color _____

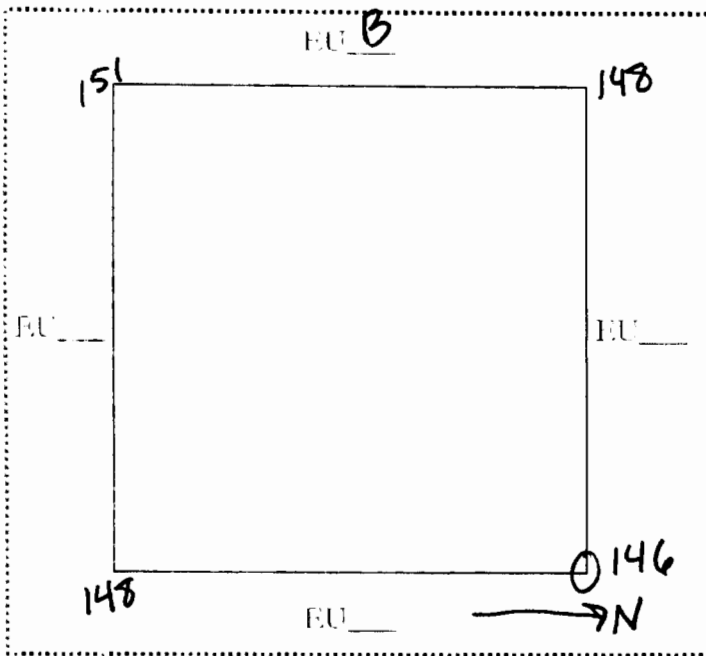
Drawings

Contents 1 toba

Photo/Digital

31 ceramica
3 obsidiana
6 perdernal

Description/Sketch (with measurements):



Note refs 48