

---

Four Valleys Archive

Anthropology

---

2007

## EPV Op. 11-11 Lot Forms 2007

Charles Webber

Follow this and additional works at: <https://digital.kenyon.edu/honduras>



Part of the Archaeological Anthropology Commons

---

### Recommended Citation

Webber, Charles, "EPV Op. 11-11 Lot Forms 2007" (2007). *Four Valleys Archive*. Paper 96751.  
<https://digital.kenyon.edu/honduras/96751>

This Lot Card is brought to you for free and open access by the Anthropology at Digital Kenyon: Research, Scholarship, and Creative Exchange. It has been accepted for inclusion in Four Valleys Archive by an authorized administrator of Digital Kenyon: Research, Scholarship, and Creative Exchange. For more information, please contact [noltj@kenyon.edu](mailto:noltj@kenyon.edu).

PA REP 2007 LOT FORM

Excavator 13

Date 5/23/07

Op./SubOp/Lot: 11/011/1

Ex. Unit ~~16072870~~ A

Size (NxF) 60 X 60

Str: 0.11

Str: 1

Initial Lot: X Prev. lot \_\_\_\_\_ Next lot \_\_\_\_\_ BGS: \_\_\_\_\_ X

Initial elev.: NW 0 NE \_\_\_\_\_ SW \_\_\_\_\_ SE \_\_\_\_\_

Final elev.: NW 60 NE \_\_\_\_\_ SW \_\_\_\_\_ SE \_\_\_\_\_

Reference corner: \_\_\_\_\_ N \_\_\_\_\_ E \_\_\_\_\_

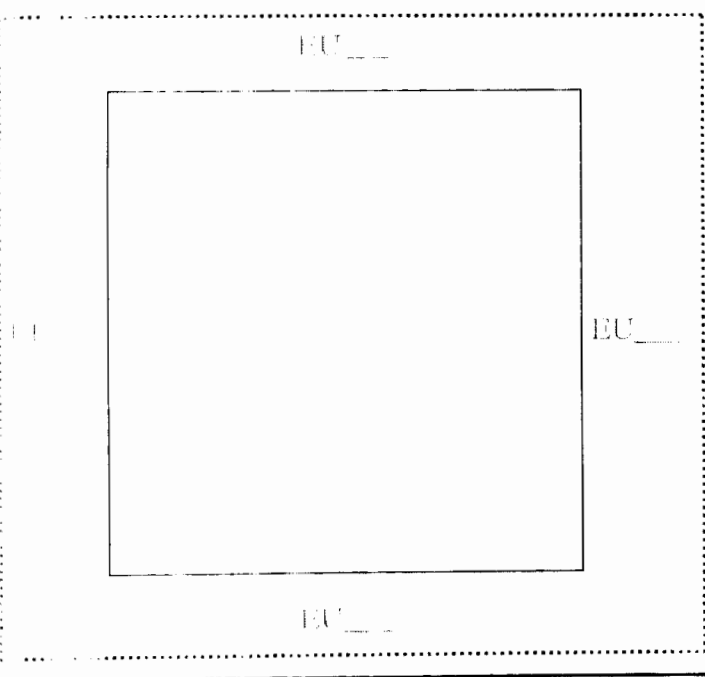
Deposit / Type top soil / \_\_\_\_\_

Soil type \_\_\_\_\_ Munsell/Color \_\_\_\_\_

Drawings \_\_\_\_\_ Contents Ceramics

Photo/Digital \_\_\_\_\_

Description/Sketch (with measurements):



UTM NAD 27  
 0295817  
 1660684

Notes \_\_\_\_\_

PARREP 2007 LOT FORM

Excavator 13

Date 5/23/07

Op./SubOp/Lot: 11/11/2

Ex. Unit A

Size (N x E) 90  
~~570~~ X 60

Year 11

Str 1

Initial Lot X

Prev. lot \_\_\_\_\_

Next lot \_\_\_\_\_

BGS: X

Initial elev.: NW 0 NE \_\_\_\_\_ SW \_\_\_\_\_ SE \_\_\_\_\_

Final elev.: NW 40 NE \_\_\_\_\_ SW \_\_\_\_\_ SE \_\_\_\_\_

Reference corner: \_\_\_\_\_

N \_\_\_\_\_

E \_\_\_\_\_

Deposit / Type top soil / \_\_\_\_\_

Soil type \_\_\_\_\_

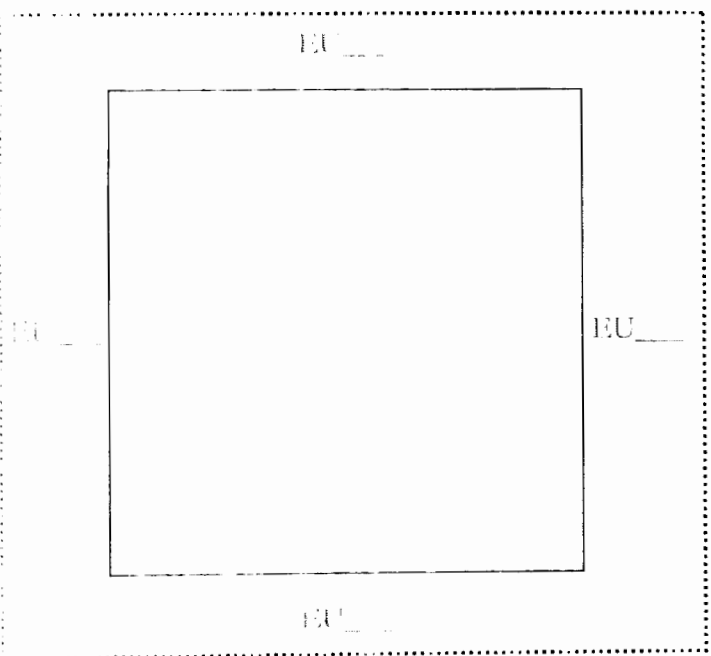
Munsell/Color \_\_\_\_\_

Drawings \_\_\_\_\_

Contents Ceramics obsidian

Photo Digital \_\_\_\_\_

Description/Sketch (with measurements):



~~Handwritten scribble~~  
 UTM MAD 27  
 0285801  
 1660686

Scale refs \_\_\_\_\_

PA REP 2007 LOT FORM

Excavator 13

Date 5/23/07

Op., SubOp/Lot: 11/11/03

Ex. Unit A

Size (NxH) 50x60

Str. ~~011~~ 011

Str. 1

Initial Lot: X

Prev. lot \_\_\_\_\_

Next lot \_\_\_\_\_

BGS: X

Initial elev.: NW 0 NE \_\_\_\_\_ SW \_\_\_\_\_ SE \_\_\_\_\_

Final elev.: NW 35 NE \_\_\_\_\_ SW \_\_\_\_\_ SE \_\_\_\_\_

Reference corner: \_\_\_\_\_

N \_\_\_\_\_

E \_\_\_\_\_

Deposit / Type topsoil / \_\_\_\_\_

Soil type \_\_\_\_\_

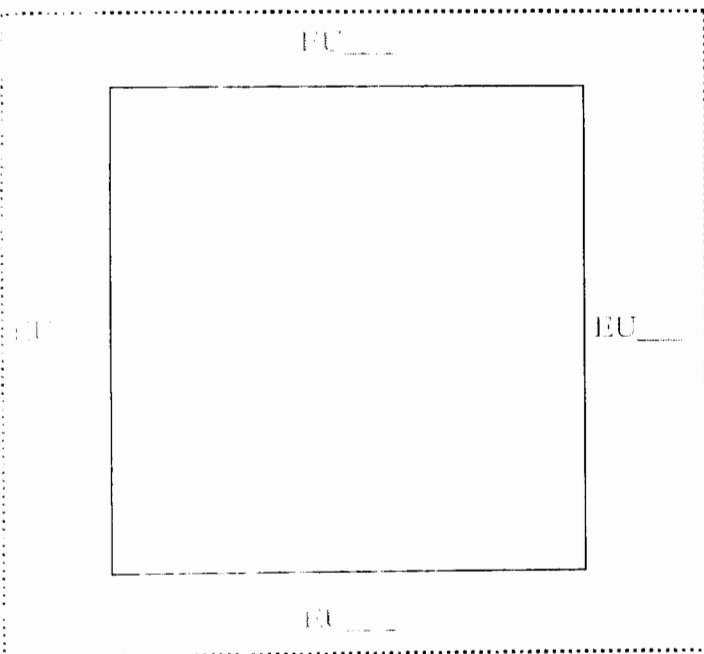
Munsell/Color \_\_\_\_\_

Drawings \_\_\_\_\_

Contents Coramils

Photo/Digital \_\_\_\_\_

Description/Sketch (with measurements):



VTM MAD 27  
 0285799  
 1660709

Scale refs \_\_\_\_\_

P. REP 2007 LOT FORM

Excavator 13

Date 5/23/07

Op./SubOp/Lot: 11/011/4

Ex. Unit A

Size (NxL) 60x70

Str: 011

Str: 1

Final Lot:

Prev. lot \_\_\_\_\_

Next lot \_\_\_\_\_

BGS:

Initial elev.: NW 0 NE \_\_\_\_\_ SW \_\_\_\_\_ SE \_\_\_\_\_

Final elev.: NW 55 NE \_\_\_\_\_ SW \_\_\_\_\_ SE \_\_\_\_\_

Reference corner: \_\_\_\_\_ N \_\_\_\_\_ E \_\_\_\_\_

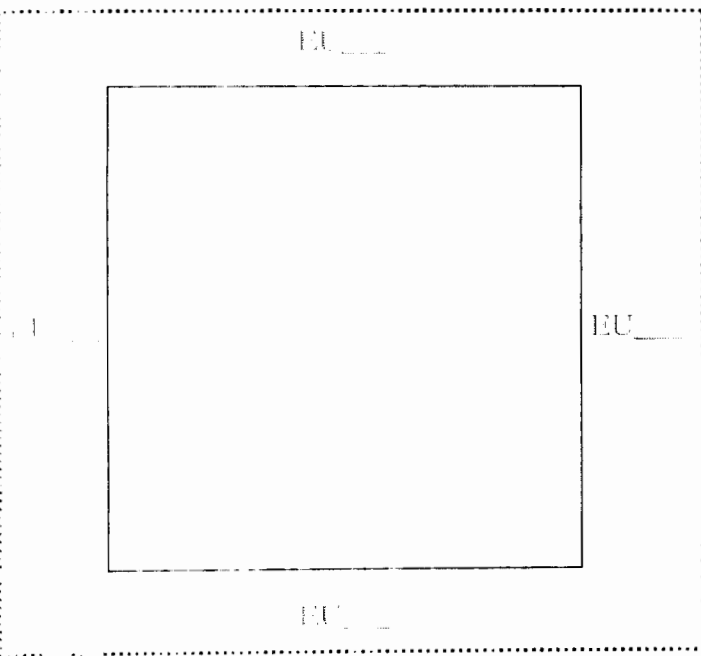
Deposit / Type topsoil

Soil type \_\_\_\_\_ Munsell/Color \_\_\_\_\_

Drawings \_\_\_\_\_ Contents Ceramics

Photo/Digital \_\_\_\_\_

Description/Sketch (with measurements):



UTM NAD 27  
0285826  
1660702

Notes \_\_\_\_\_

PIREP 2007 LOT FORM

Excavator 13

Date 5/23/07

Op/SubOp/Lot: 11/011/5

Ex. Unit A

Size (NxE) ~~90~~ 90x70

Str 011

Str 1

Initial Lot

Prev. lot \_\_\_\_\_

Next lot \_\_\_\_\_

BGS:

Initial elev.: NW 0 NE \_\_\_\_\_ SW \_\_\_\_\_ SE \_\_\_\_\_

Final elev.: NW 55 NE \_\_\_\_\_ SW \_\_\_\_\_ SE \_\_\_\_\_

Reference corner: \_\_\_\_\_ N \_\_\_\_\_ E \_\_\_\_\_

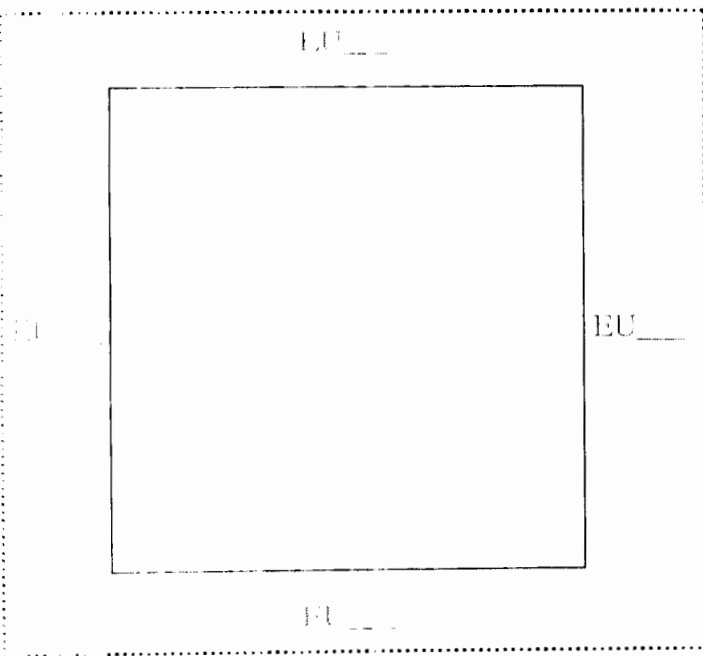
Deposit / Type top soil / \_\_\_\_\_

Soil type \_\_\_\_\_ Munsell/Color \_\_\_\_\_

Drawings \_\_\_\_\_ Contents ceramics obsidian

Photo/Digital \_\_\_\_\_

Description/Sketch (with measurements):



UTM NAD 27  
 0285822  
 1660712

Notes \_\_\_\_\_

PREP 2007 LOT FORM

Excavator 13

Date 5/23/07

Op./SubOp./Lot: 11/011/6

Ex. Unit A

Size (NxE) ~~60~~ 60 X 70

Site 011

Str 1

Initial Lot? X

Prev. lot \_\_\_\_\_

Next lot \_\_\_\_\_

BGS: X

Initial elev.: NW 0 NE \_\_\_\_\_ SW \_\_\_\_\_ SE \_\_\_\_\_

Final elev.: NW 50 NE \_\_\_\_\_ SW \_\_\_\_\_ SE \_\_\_\_\_

Reference corner: \_\_\_\_\_ N \_\_\_\_\_ E \_\_\_\_\_

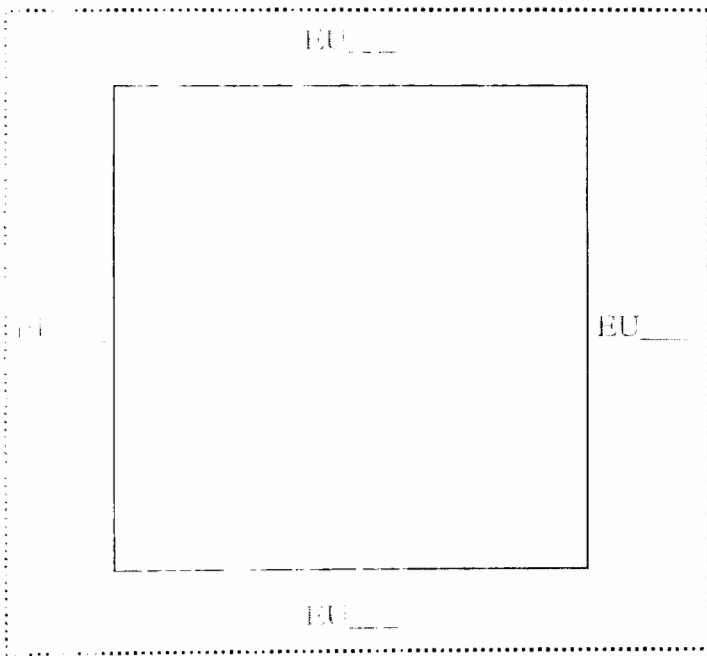
Deposit / Type top soil

soil type \_\_\_\_\_ Munsell/Color \_\_\_\_\_

Drawings \_\_\_\_\_ Contents Ceramics ~~soil~~

Photo/Digital \_\_\_\_\_

Description/Sketch (with measurements):



UTM NAD 27  
 0285420  
 1660720

Notes \_\_\_\_\_

PAREP 2007 LOT FORM

Excavator 13

Date 5/23/07

Op./SubOp/Lot: 11/011/7

Ex. Unit A

Size (NxF) 80x50

Str 011

Str 1

Initial Lot: X

Prev. lot \_\_\_\_\_

Next lot \_\_\_\_\_

BGS: X

Initial elev.: NW 0 NE \_\_\_\_\_ SW \_\_\_\_\_ SE \_\_\_\_\_

Final elev.: NW 50 NE \_\_\_\_\_ SW \_\_\_\_\_ SE \_\_\_\_\_

Reference corner: \_\_\_\_\_ N \_\_\_\_\_ E \_\_\_\_\_

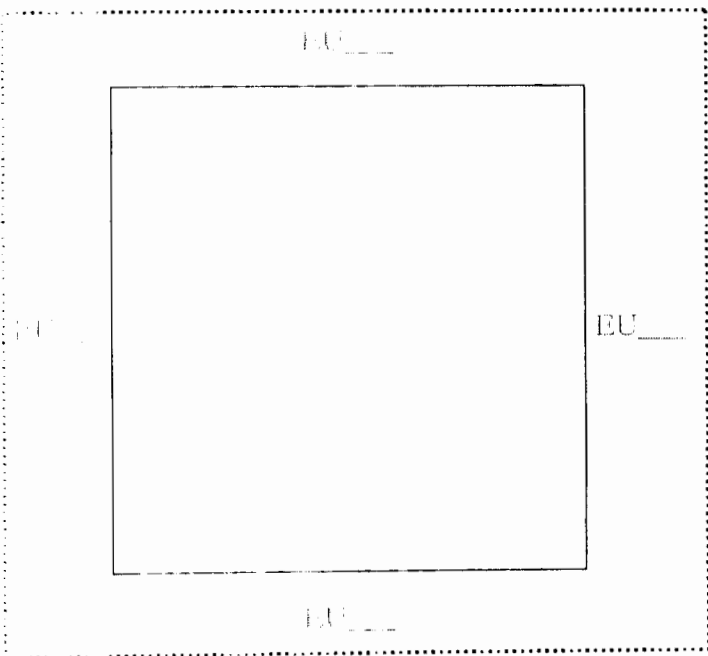
Deposit / Type \_\_\_\_\_ / \_\_\_\_\_

Soil type \_\_\_\_\_ Munsell/Color \_\_\_\_\_

Drawings \_\_\_\_\_ Contents ceramics

Photo/Digital \_\_\_\_\_

Description/Sketch (with measurements):



UTM NAD 27  
 0245600  
 1660713

No. refs \_\_\_\_\_



PREP 2007 LOT FORM

Excavator 13

Date 5/23/07

Op./SubOp/Lot: 11/011/8

Ex. Unit A

Size (N x E) 60 x 70

Year 011

Str 1

Initial Lot:

Prev. lot \_\_\_\_\_

Next lot \_\_\_\_\_

BGS:

Initial elev.: NW 0 NE \_\_\_\_\_ SW \_\_\_\_\_ SE \_\_\_\_\_

Final elev.: NW 50 NE \_\_\_\_\_ SW \_\_\_\_\_ SE \_\_\_\_\_

Reference corner: \_\_\_\_\_ N \_\_\_\_\_ E \_\_\_\_\_

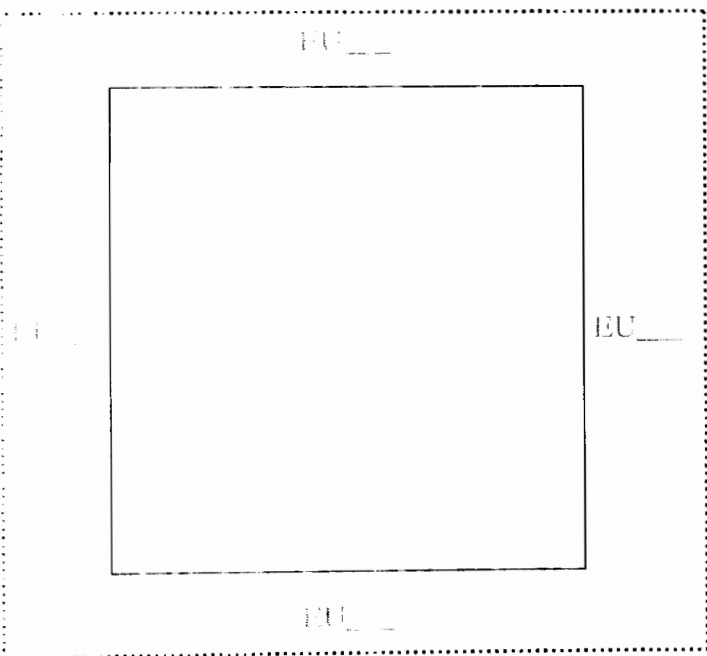
Deposit / Type topsoil / \_\_\_\_\_

Soil type \_\_\_\_\_ Munsell/Color \_\_\_\_\_

Drawings \_\_\_\_\_ Contents ceramics

Photo/Digital \_\_\_\_\_

Description/Sketch (with measurements):



UTM NAD27  
 0285913  
 1660688

Scale \_\_\_\_\_