

---

Four Valleys Archive

Anthropology

---

2007

## EPV Op. 11-25 Lot Forms 2007

Charles Webber

Follow this and additional works at: <https://digital.kenyon.edu/honduras>



Part of the Archaeological Anthropology Commons

---

### Recommended Citation

Webber, Charles, "EPV Op. 11-25 Lot Forms 2007" (2007). *Four Valleys Archive*. Paper 96752.  
<https://digital.kenyon.edu/honduras/96752>

This Lot Card is brought to you for free and open access by the Anthropology at Digital Kenyon: Research, Scholarship, and Creative Exchange. It has been accepted for inclusion in Four Valleys Archive by an authorized administrator of Digital Kenyon: Research, Scholarship, and Creative Exchange. For more information, please contact [noltj@kenyon.edu](mailto:noltj@kenyon.edu).

PAREP 2007 LOT FORM

Excavator 13

Date 5/18/2007

Op/SubOp/Lot: 11/025/1

Ex. Unit A

Size (NxEx) 50X50 cm

Site: 025

Str 1

Initial Lot?

Prev. lot \_\_\_\_\_

Next lot \_\_\_\_\_

BGS: \_\_\_\_\_

Initial elev.: NW 0 NE \_\_\_\_\_ SW \_\_\_\_\_ SE \_\_\_\_\_

Final elev.: NW 50 NE \_\_\_\_\_ SW \_\_\_\_\_ SE \_\_\_\_\_

Reference corner: \_\_\_\_\_ N \_\_\_\_\_ E \_\_\_\_\_

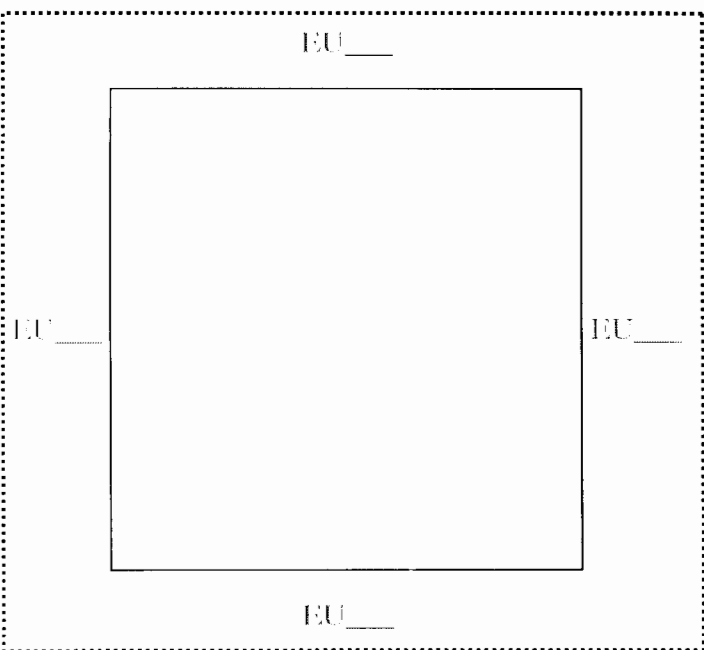
Deposit / Type over burden / \_\_\_\_\_

Soil type \_\_\_\_\_ Munsell/Color \_\_\_\_\_

Drawings \_\_\_\_\_ Contents Ceramics

Photo/Digital \_\_\_\_\_

Description/Sketch (with measurements):



UTM - NAD 27  
 0284154  
 1661814

Note refs \_\_\_\_\_

PAREP 2007 LOT FORM

Excavator 13

Date 5/18/07

Op/SubOp/Lot: 11/025/2

Ex. Unit A

Size (NxE) 50X50 cm

Site: 025

Str 6

Initial Lot?

Prev. lot \_\_\_\_\_

Next lot \_\_\_\_\_

BGS:

Initial elev.: NW 0 NE \_\_\_\_\_ SW \_\_\_\_\_ SE \_\_\_\_\_

Final elev.: NW 60 NE \_\_\_\_\_ SW \_\_\_\_\_ SE \_\_\_\_\_

Reference corner : \_\_\_\_\_ N \_\_\_\_\_ E \_\_\_\_\_

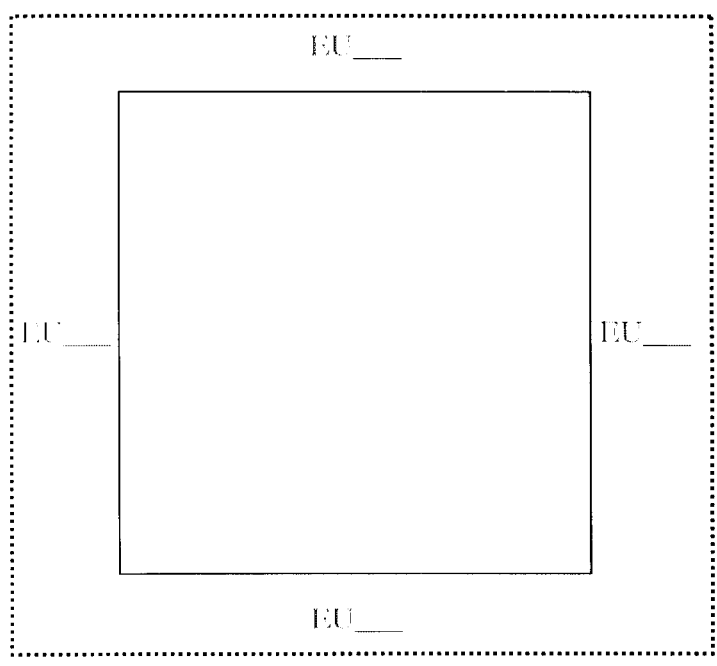
Deposit / Type Overburden / \_\_\_\_\_

Soil type \_\_\_\_\_ Munsell/Color \_\_\_\_\_

Drawings \_\_\_\_\_ Contents Ceramics

Photo/Digital \_\_\_\_\_

Description/Sketch (with measurements):



UTM - NAD 27  
 0284098  
 1661766

Note refs \_\_\_\_\_

PAREP 2007 LOT FORM

Excavator 13

Date 5/18/07

Op/SubOp/Lot: 11/025/03

Ex. Unit A

Size (NxEx) 60X100 cm

Site: 025

Str 9

Initial Lot? A

Prev. lot \_\_\_\_\_

Next lot \_\_\_\_\_

BGS: X

Initial elev.: NW 0 NE \_\_\_\_\_ SW \_\_\_\_\_ SE \_\_\_\_\_

Final elev.: NW 6 NE \_\_\_\_\_ SW \_\_\_\_\_ SE \_\_\_\_\_

Reference corner: \_\_\_\_\_

N \_\_\_\_\_

E \_\_\_\_\_

Deposit / Type Over burden / \_\_\_\_\_

Soil type \_\_\_\_\_

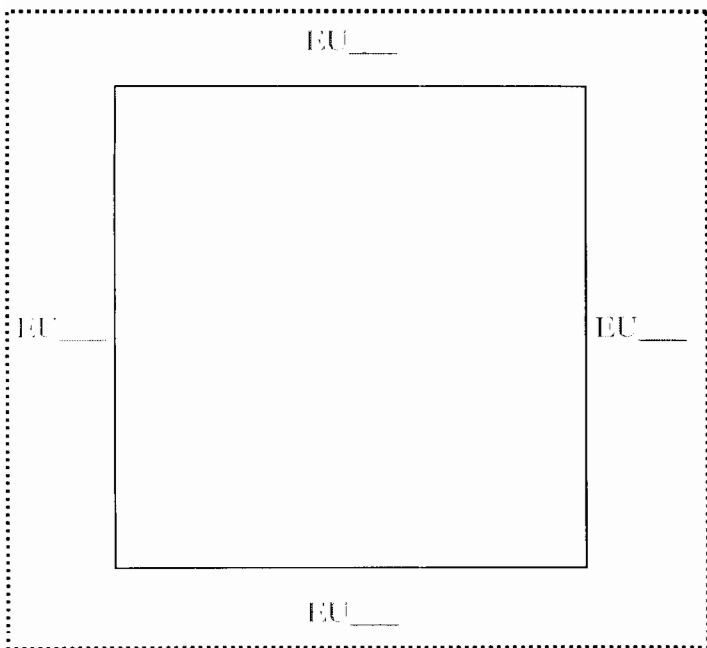
Munsell/Color \_\_\_\_\_

Drawings \_\_\_\_\_

Contents Ceramics

Photo/Digital \_\_\_\_\_

Description/Sketch (with measurements):



UTM NAD 27

0284171

1661740

Note refs \_\_\_\_\_

PAREP 2007 LOT FORM

Excavator 13

Date 5/18/07

Op/SubOp/Lot: 11/025/4

Ex. Unit A

Size (NxE) 50x50

Site: 025

Str 8

Initial Lot?  Prev. lot \_\_\_\_\_ Next lot \_\_\_\_\_ BGS:

Initial elev.: NW 0 NE \_\_\_\_\_ SW \_\_\_\_\_ SE \_\_\_\_\_

Final elev.: NW 50 NE \_\_\_\_\_ SW \_\_\_\_\_ SE \_\_\_\_\_

Reference corner: \_\_\_\_\_ N \_\_\_\_\_ E \_\_\_\_\_

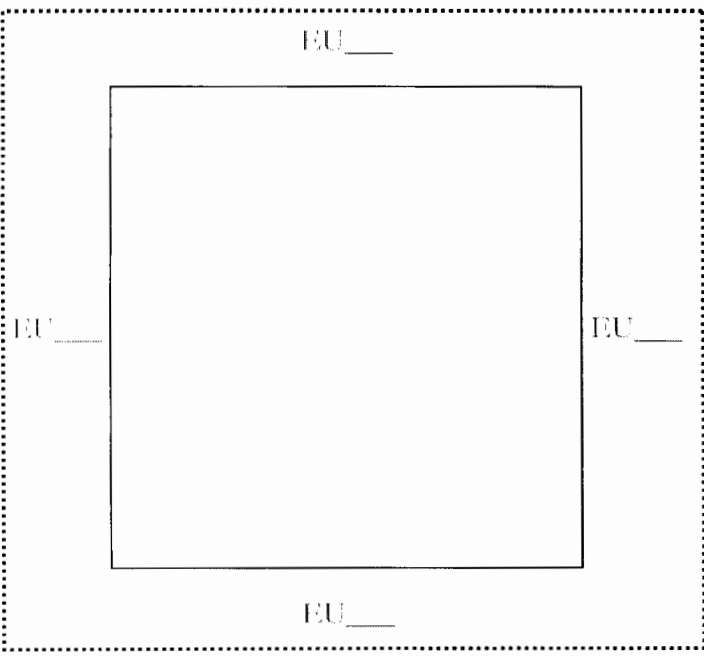
Deposit / Type over burden / \_\_\_\_\_

Soil type \_\_\_\_\_ Munsell/Color \_\_\_\_\_

Drawings \_\_\_\_\_ Contents Nothing

Photo/Digital \_\_\_\_\_

Description/Sketch (with measurements):



UTM NAD 27  
0284133  
1661260

Note refs \_\_\_\_\_

PAREP 2007 LOT FORM

Excavator 13

Date 5/18/07

Op/SubOp/Lot: 11/025/5

Ex. Unit A

Size (NxEx) 120x60

Site: 025

Str 12

Initial Lot?  Prev. lot \_\_\_\_\_ Next lot \_\_\_\_\_ BGS:

Initial elev.: NW 0 NE \_\_\_\_\_ SW \_\_\_\_\_ SE \_\_\_\_\_

Final elev.: NW 50 NE \_\_\_\_\_ SW \_\_\_\_\_ SE \_\_\_\_\_

Reference corner : \_\_\_\_\_ N \_\_\_\_\_ E \_\_\_\_\_

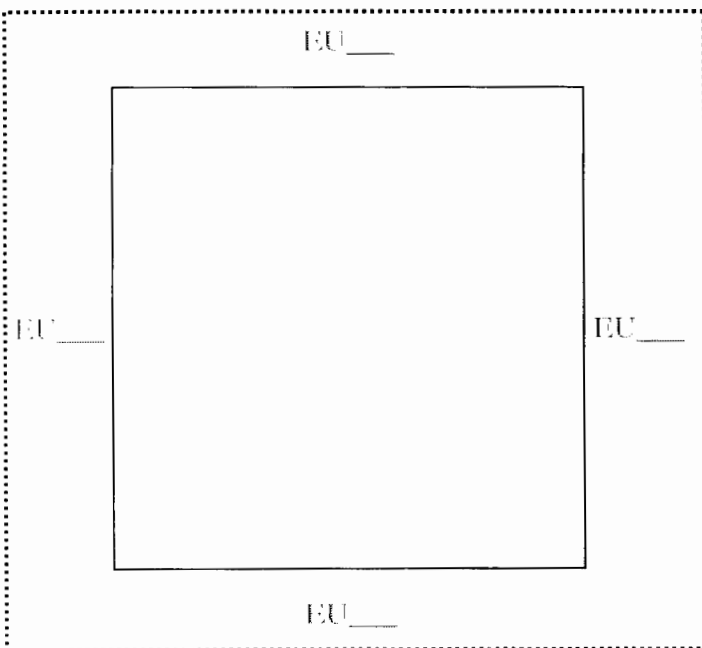
Deposit / Type Overburden / \_\_\_\_\_

Soil type \_\_\_\_\_ Munsell/Color \_\_\_\_\_

Drawings \_\_\_\_\_ Contents Ceramics

Photo/Digital \_\_\_\_\_

Description/Sketch (with measurements):



UTM NAD 27

0284140

1661648

Note refs \_\_\_\_\_

PAREP 2007 LOT FORM

Excavator 13

Date 5/18/07

Op/SubOp/Lot: 11/025/6

Ex. Unit A

Size (NxH) 50x50

Site: \_\_\_\_\_

Str \_\_\_\_\_

Initial Lot?  Prev. lot \_\_\_\_\_ Next lot \_\_\_\_\_ BGS:

Initial elev.: NW 0 NE \_\_\_\_\_ SW \_\_\_\_\_ SE \_\_\_\_\_

Final elev.: NW 50 NE \_\_\_\_\_ SW \_\_\_\_\_ SE \_\_\_\_\_

Reference corner: \_\_\_\_\_ N \_\_\_\_\_ E \_\_\_\_\_

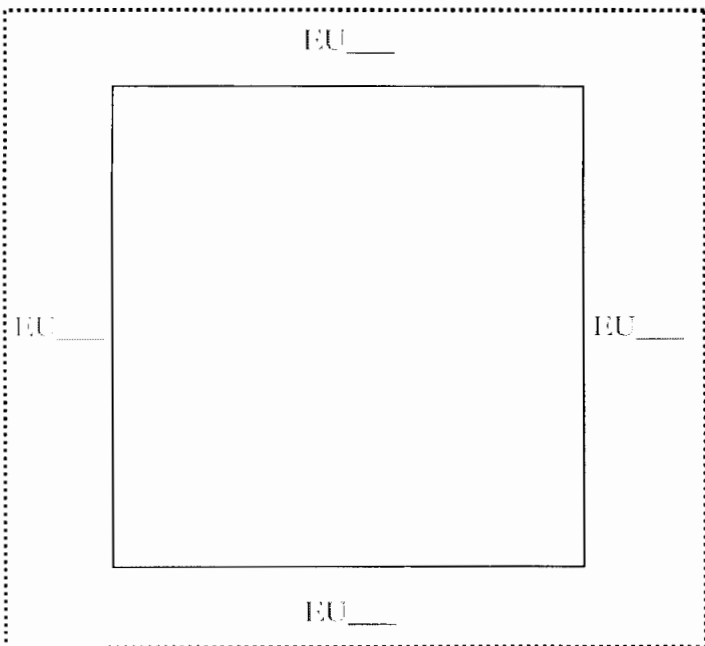
Deposit / Type over burden / \_\_\_\_\_

Soil type \_\_\_\_\_ Munsell/Color \_\_\_\_\_

Drawings \_\_\_\_\_ Contents Ceramics / obsidian

Photo/Digital \_\_\_\_\_

Description/Sketch (with measurements):



UTM NAD 27

0284192

1661537

Note refs \_\_\_\_\_