

2007

EPV Op. 11-27 Lot Forms 2007

Charles Webber

Follow this and additional works at: <https://digital.kenyon.edu/honduras>

 Part of the Archaeological Anthropology Commons

Recommended Citation

Webber, Charles, "EPV Op. 11-27 Lot Forms 2007" (2007). *Four Valleys Archive*. Paper 96753.
<https://digital.kenyon.edu/honduras/96753>

This Lot Card is brought to you for free and open access by the Anthropology at Digital Kenyon: Research, Scholarship, and Creative Exchange. It has been accepted for inclusion in Four Valleys Archive by an authorized administrator of Digital Kenyon: Research, Scholarship, and Creative Exchange. For more information, please contact noltj@kenyon.edu.

PAREP 2007 LOT FORM

Excavator

13

Date

5/18/07

Op/SubOp/Lot: 11 / 027 / 1

Ex. Unit A

Size (NxEx) 60x60

Site: 027

Str 5

Initial Lot? X

Prev. lot

Next lot

BGS: X

Initial elev.: NW 0 NE SW SE

Final elev.: NW 60 NE SW SE

Reference corner:

N

E

Deposit / Type

top soil

/

Soil type

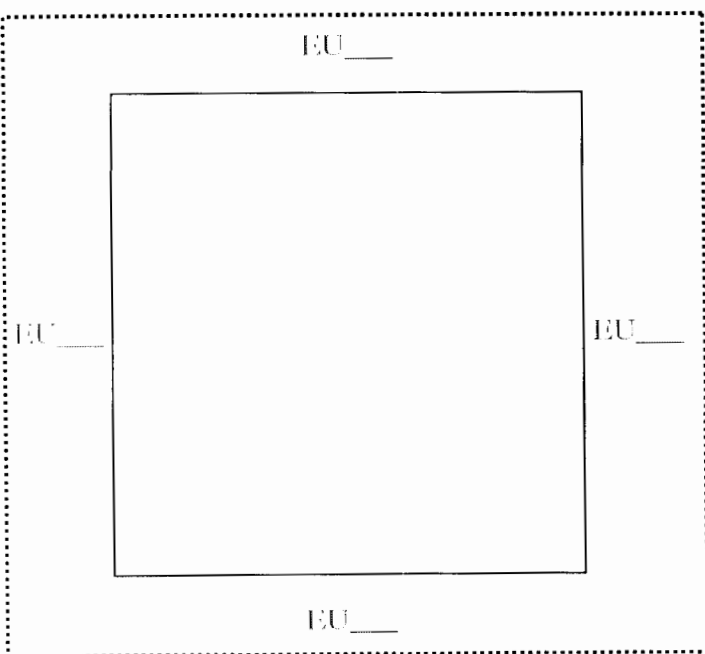
Munsell/Color

Drawings

Contents Ceramics

Photo/Digital

Description/Sketch (with measurements):



utm NAD 27
0284259
1661348

Note refs

PAREP 2007 LOT FORM

Excavator 13

Date 5/18/07

Op/SubOp/Lot: 11 / 027 / 2

Ex. Unit A

Size (NxEx) 70x50

Site: 027

Str 4

Initial Lot? X Prev. lot _____ Next lot _____ BGS: X

Initial elev.: NW 0 NE _____ SW _____ SE _____

Final elev.: NW 25 NE _____ SW _____ SE _____

Reference corner : _____ N _____ E _____

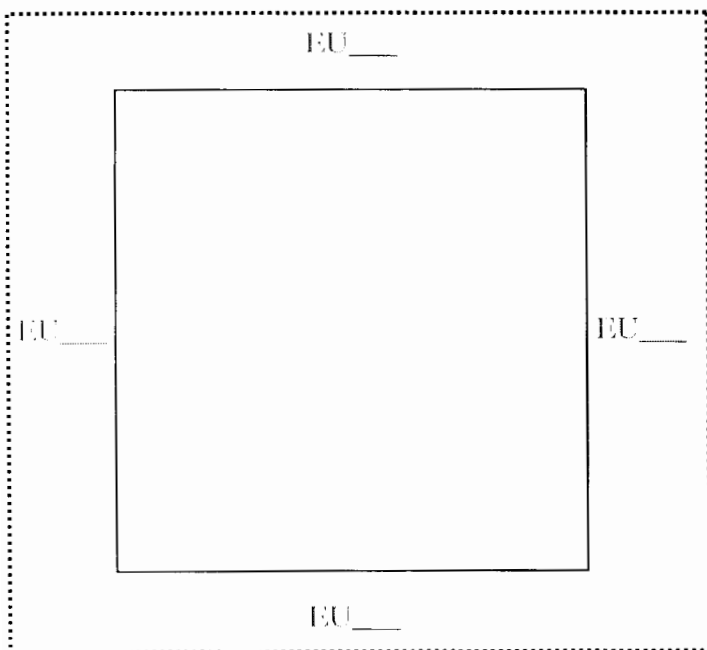
Deposit / Type top soil / _____

Soil type _____ Munsell/Color _____

Drawings _____ Contents Ceramics

Photo/Digital _____

Description/Sketch (with measurements):



UTM NAD 27

0284254

1661400

Note refs _____

PAREP 2007 LOT FORM

Excavator 13

Date 5/18/07

Op/SubOp/Lot: 11/022/3

Ex. Unit A

Size (NxF) 50X50

Site: 027

Str 2

Initial Lot? X

Prev. lot _____

Next lot _____

BGS: X

Initial elev.: NW 0 NE _____ SW _____ SE _____

Final elev.: NW 40 NE _____ SW _____ SE _____

Reference corner : _____ N _____ E _____

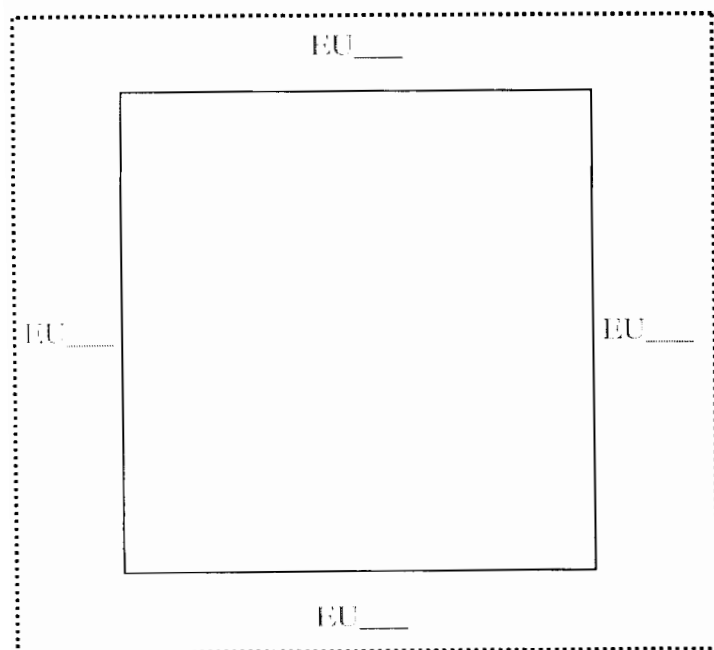
Deposit / Type top soil / _____

Soil type _____ Munsell/Color _____

Drawings _____ Contents Ceramics

Photo/Digital _____

Description/Sketch (with measurements):



UTM / VAD 27
0284259
1661348

Note refs _____

PAREP 2007 LOT FORM

Excavator 13

Date 5/18/07

Op/SubOp/Lot: 11/027/04

Ex. Unit A

Size (NxF) 60x60

Site: 027

Str 7

Initial Lot? R

Prev. lot _____

Next lot _____

BGS: X

Initial elev.: NW 0 NE _____ SW _____ SE _____

Final elev.: NW 45 NE _____ SW _____ SE _____

Reference corner : _____ N _____ E _____

Deposit / Type top soil / _____

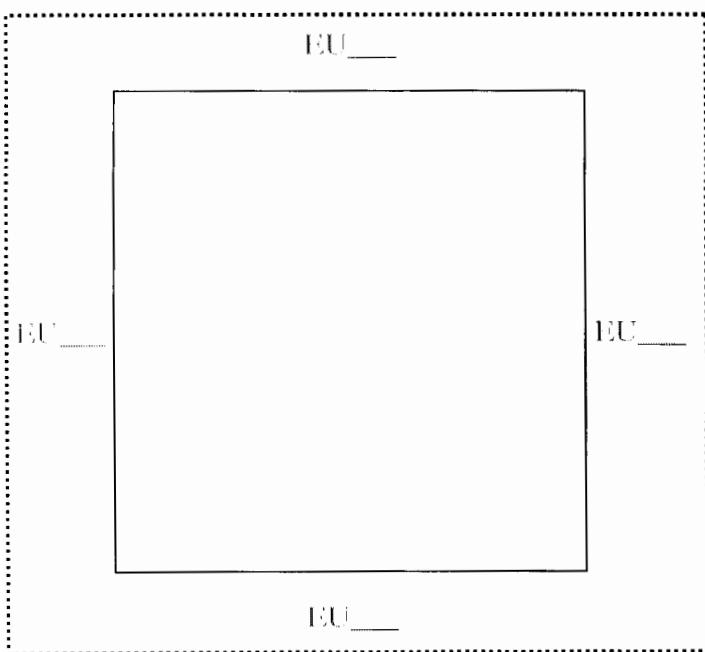
Soil type _____ Munsell/Color _____

Drawings _____

Contents Nothing

Photo/Digital _____

Description/Sketch (with measurements):



UTM NAD 27

0284320

1661437

Note refs _____

PAREP 2007 LOT FORM

Excavator 13

Date 5/18/07

Op/SubOp/Lot: 11/027/5

Ex. Unit A

Size (NxEx) 70x40

Site: 027

Str 9

Initial Lot? X Prev. lot _____ Next lot _____ BGS: X

Initial elev.: NW 0 NE _____ SW _____ SE _____

Final elev.: NW 25 NE _____ SW _____ SE _____

Reference corner: _____ N _____ E _____

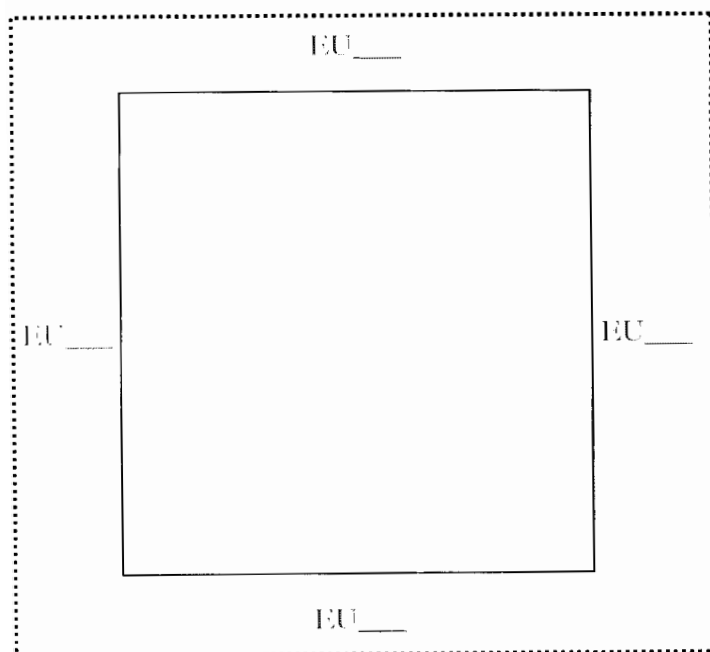
Deposit / Type top soil / _____

Soil type _____ Munsell/Color _____

Drawings _____ Contents ceramics chert obsidian

Photo/Digital _____

Description/Sketch (with measurements):



UTM NAD 27
0284316
1661416

Note refs _____