
Four Valleys Archive

Anthropology

2007

EPV Op. 11-54 Lot Forms 2007

Charles Webber

Follow this and additional works at: <https://digital.kenyon.edu/honduras>



Part of the Archaeological Anthropology Commons

Recommended Citation

Webber, Charles, "EPV Op. 11-54 Lot Forms 2007" (2007). *Four Valleys Archive*. Paper 96756.
<https://digital.kenyon.edu/honduras/96756>

This Lot Card is brought to you for free and open access by the Anthropology at Digital Kenyon: Research, Scholarship, and Creative Exchange. It has been accepted for inclusion in Four Valleys Archive by an authorized administrator of Digital Kenyon: Research, Scholarship, and Creative Exchange. For more information, please contact noltj@kenyon.edu.

PARREP 2007 LOT FORM

Excavator 13

Date 5/24/07

Op/SubOp/Lot: 11/054/1

Ex. Unit A

Size (NxE) 70x60

Str 054

Str 3

Initial Lot# X

Prev. lot _____

Next lot _____

BGS: X

Initial elev: NW 0 NE _____ SW _____ SE _____

Final elev: NW 55 NE _____ SW _____ SE _____

Reference corner: _____ N _____ E _____

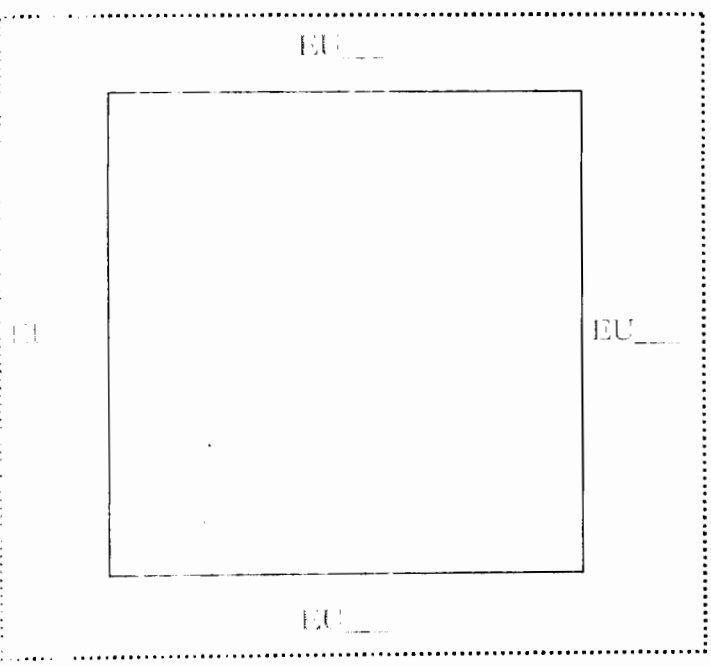
Deposit / Type topsoil / _____

Soil type _____ Munsell/Color _____

Drawings _____ Contents Ceramics obsidian

Photo/Digital _____

Description/Sketch (with measurements):



UTM MAD 27
 0283222
 1662814

Notes _____

PA REP 2007 LOT FORM

Excavator 13

Date 5/24/07

Op. SubOp/Lot: 11/054/2

Ex. Unit A

Size (NxL) 60x60

Site 054

Str 7

In. in Lot

Prev. lot _____

Next lot _____

BGS:

Initial elev.: NW 0 NE _____ SW _____ SE _____

Final elev.: NW 40 NE _____ SW _____ SE _____

Reference corner: _____ N _____ E _____

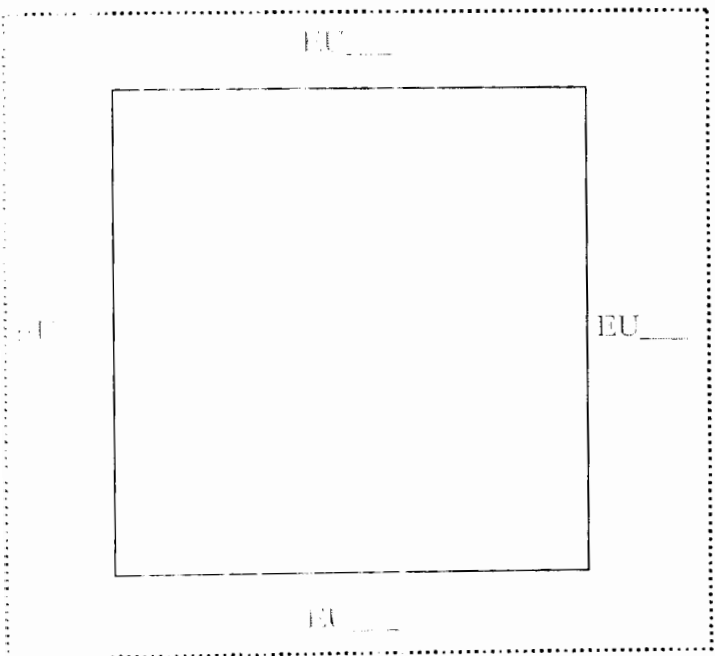
Deposit / Type topsoil / _____

Soil type _____ Munsell/Color _____

Drawings _____ Contents Ceramics Obsidian

Photo/Digital _____

Description/Sketch (with measurements):



VTM NAD 27
 0283277
 1662874

Scale refs _____

PAR EP 2007 LOT FORM

Excavator 13

Date 5/24/07

Op / SubOp / Lot: 11 / 054 / 3

Ex. Unit A

Size (NxF) 50x50

Site 054

Str 5

Initial Lot 7

Prev. lot _____

Next lot _____

BGS:

Initial elev.: NW 0 NE _____ SW _____ SE _____

Final elev.: NW 40 NE _____ SW _____ SE _____

Reference corner: _____ N _____ E _____

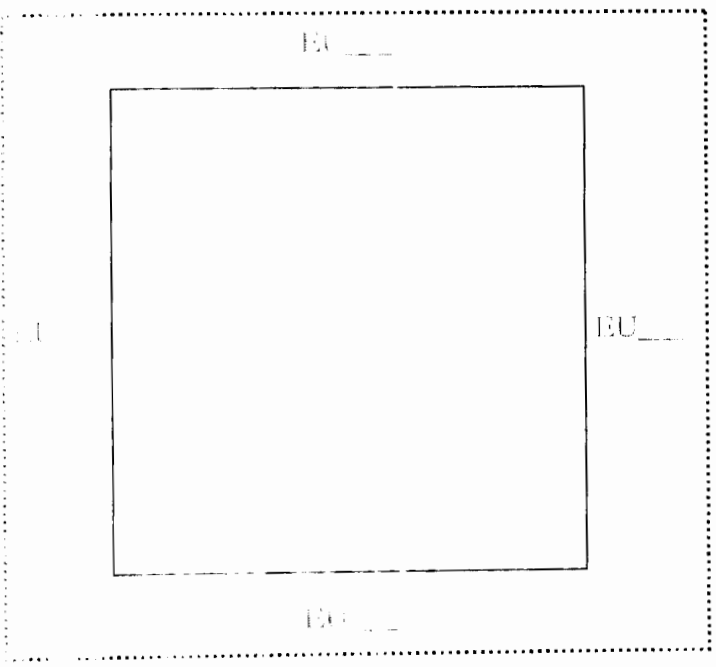
Deposit / Type top soil

Soil type _____ Munsell/Color _____

Drawings _____ Contents Organics
Obsidian

Photo/Digital _____

Description/Sketch (with measurements):



UTM NAD 27
0283225
1662896

Scale _____

P. REP 2007 LOT FORM

Excavator 13

Date 5/24/07

Op, SubOp/Lot: 11/054/4
Mat: 054

Ex. Unit A
Str: 5

Size (NxL) 50 X 50
~~50 X 50~~

Initial Lot: X Prev. lot _____ Next lot _____ BGS: X

Initial elev.: NW 0 NE _____ SW _____ SE _____
Final elev.: NW 40 NE _____ SW _____ SE _____

Reference corner: _____ N _____ E _____

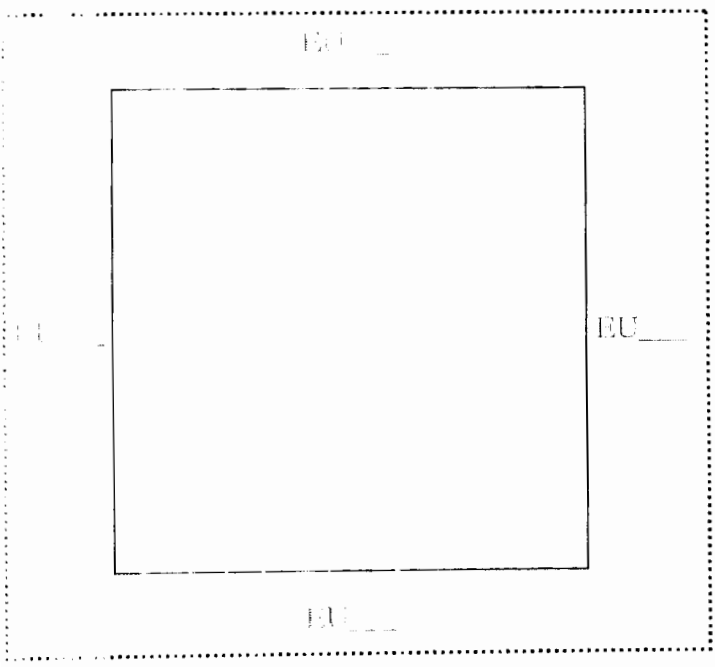
Deposit / Type topsoil / _____

Soil type _____ Munsell/Color _____

Drawings _____ Contents Ceramics

Photo/Digital _____

Description/Sketch (with measurements):



UTM NAD 27
0283236
1662889

Notes _____

PARREP 2007 LOT FORM

Excavator 13

Date 5/24/07

Op./SubOp./Lot: 11/054/5

Ex. Unit A

Size (Nxl): 70x60

Mat: 054

Str: 7

Initial Lot: X

Prev. lot _____

Next lot _____

BGS: X

Initial elev.: NW 0 NE _____ SW _____ SE _____

Final elev.: NW 45 NE _____ SW _____ SE _____

Reference corner: _____ N _____ E _____

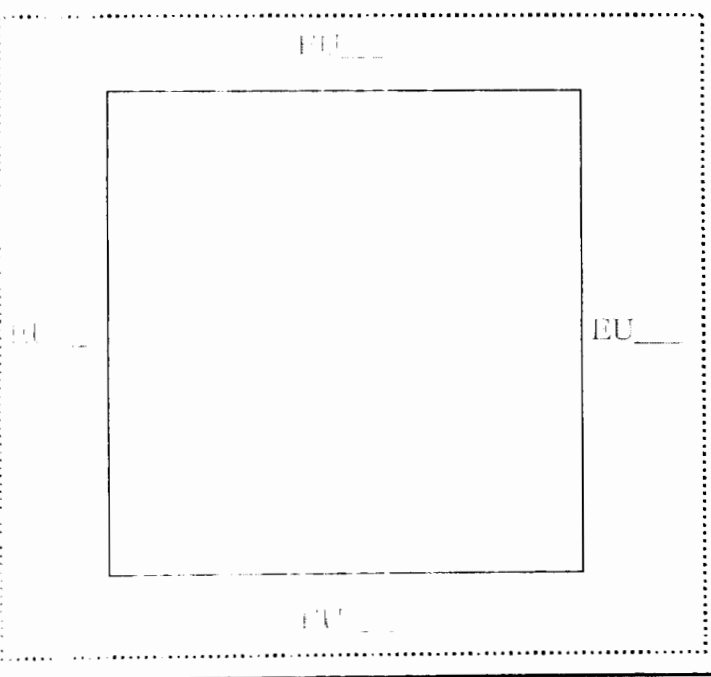
Deposit / Type: top soil / _____

Soil type: _____ Munsell/Color: _____

Drawings: _____ Contents: Ceramics chest obsidian

Photo: Digital _____

Description/Sketch (with measurements):



UTM NAD 27
 0283278
 1662884

Notes: _____

PREP 2007 LOT FORM

Excavator 13

Date 5/24/07

Op/SubOp/Lot: 11/054/6

Ex. Unit A

Size (NxF) 60x40

Site 054

Str 8

Initial Lot X Prev. lot _____ Next lot _____ BGS: X

Initial elev.: NW 0 NE _____ SW _____ SE _____

Final elev.: NW 40 NE _____ SW _____ SE _____

Reference corner: _____ N _____ E _____

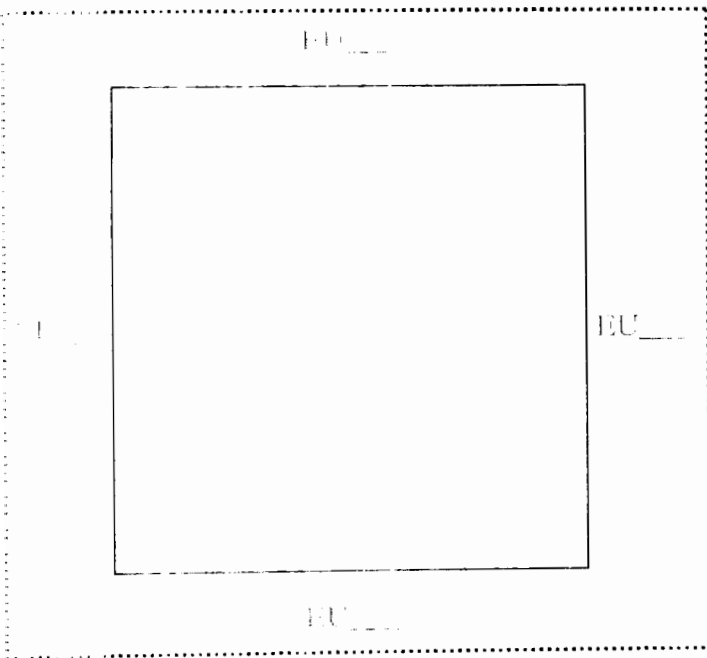
Description / Type top soil / _____

Soil type _____ Munsell/Color _____

Drawings _____ Contents ceramics

Photo/Digital _____

Description/Sketch (with measurements):



VTM N/AD 27

0283291

1662826

Notes _____

PREP 2007 LOT FORM

Excavator 13

Date 5/24/07

Op/SubOp/Lot: 11/054/7

Ex. Unit A

Size (NxEx) 70x60

Site 054

Str 1

Initial Lot Prev. lot _____ Next lot _____ BGS: K

Initial elev.: NW 0 NE _____ SW _____ SE _____

Final elev.: NW 65 NE _____ SW _____ SE _____

Reference corner: _____ N _____ E _____

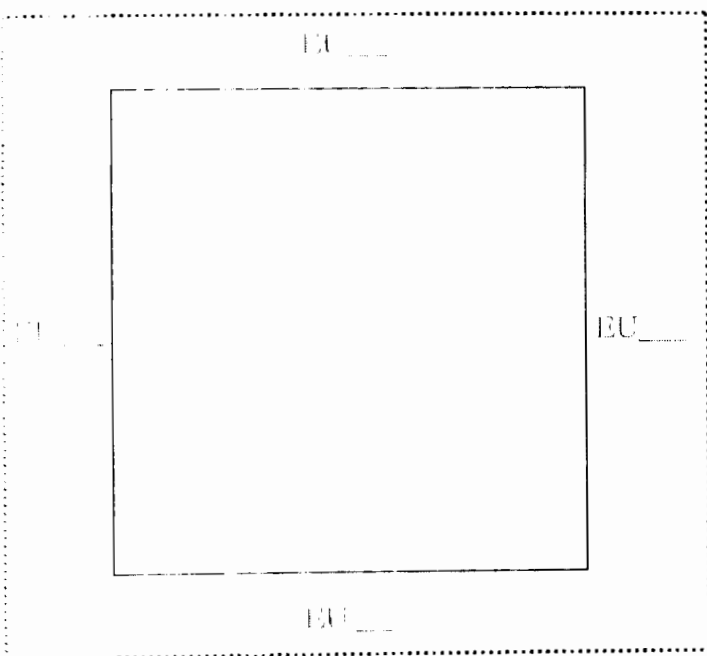
Deposit / Type top soil

Soil type _____ Munsell/Color _____

Drawings _____ Contents Ceramics obsidian

Photo/Digital _____

Description/Sketch (with measurements):



UTM MAD 27
 0283238
 1662777

Scale refs _____