

---

Four Valleys Archive

Anthropology

---

2007

## EPV Op. 11-55 Lot Forms 2007

Charles Webber

Follow this and additional works at: <https://digital.kenyon.edu/honduras>



Part of the Archaeological Anthropology Commons

---

### Recommended Citation

Webber, Charles, "EPV Op. 11-55 Lot Forms 2007" (2007). *Four Valleys Archive*. Paper 96757.  
<https://digital.kenyon.edu/honduras/96757>

This Lot Card is brought to you for free and open access by the Anthropology at Digital Kenyon: Research, Scholarship, and Creative Exchange. It has been accepted for inclusion in Four Valleys Archive by an authorized administrator of Digital Kenyon: Research, Scholarship, and Creative Exchange. For more information, please contact [noltj@kenyon.edu](mailto:noltj@kenyon.edu).

P. REP 2007 LOT FORM

Excavator 13

Date 5/22/07

Op. SubOp/Loc: 11/55/01

Ex. Unit A

Size (NxE) 45 X 60

Str 055

Str 1

Initial Lot# X

Prev. lot \_\_\_\_\_

Next lot \_\_\_\_\_

BGS: K

Initial elev.: NW 0 NE \_\_\_\_\_ SW \_\_\_\_\_ SE \_\_\_\_\_

Final elev.: NW 40 NE \_\_\_\_\_ SW \_\_\_\_\_ SE \_\_\_\_\_

Reference corner: \_\_\_\_\_ N \_\_\_\_\_ E \_\_\_\_\_

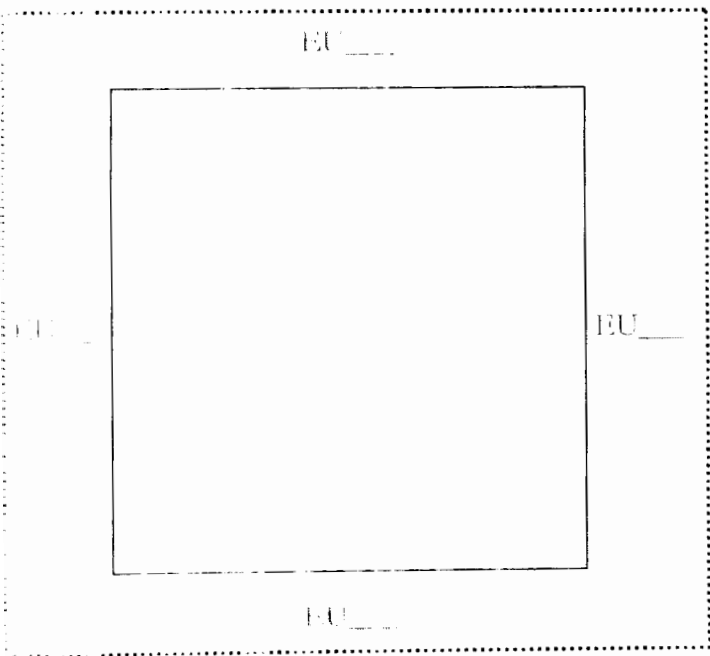
Deposit / Type top soil / \_\_\_\_\_

Soil type \_\_\_\_\_ Munsell/Color \_\_\_\_\_

Drawings \_\_\_\_\_ Contents Ceramics

Photo: Digital \_\_\_\_\_

Description/Sketch (with measurements):



UTM NAD 27  
0283331  
1663152

Scale refs \_\_\_\_\_

PAREP 2007 LOT FORM

Excavator 13

Date 5/22/07

Op/SubOp/Lot: 11/055/2

Ex. Unit A

Size (NxEx) 60x70

Site: 055

Str 1

Initial Lot?

Prev. lot \_\_\_\_\_

Next lot \_\_\_\_\_

BGS:

Initial elev.: NW 0 NE \_\_\_\_\_ SW \_\_\_\_\_ SE \_\_\_\_\_

Final elev.: NW 50 NE \_\_\_\_\_ SW \_\_\_\_\_ SE \_\_\_\_\_

Reference corner: \_\_\_\_\_ N \_\_\_\_\_ E \_\_\_\_\_

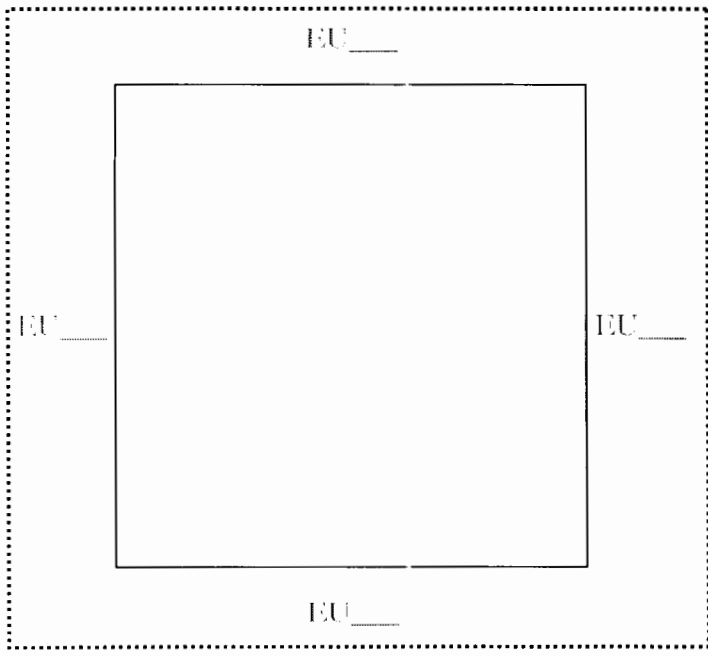
Deposit / Type top soil / \_\_\_\_\_

Soil type \_\_\_\_\_ Munsell/Color \_\_\_\_\_

Drawings \_\_\_\_\_ Contents Ceramics

Photo/Digital \_\_\_\_\_

Description/Sketch (with measurements):



UTM NAD 27  
0283322  
1663136

Note refs \_\_\_\_\_

PAREP 2007 LOT FORM

Excavator 13

Date 5/22/01

Op/SubOp/Lot: 11/055/3

Ex. Unit A

Size (NxI) 40x60

Site: 055

Str 1

Initial Lot?

Prev. lot \_\_\_\_\_

Next lot \_\_\_\_\_

BGS:

Initial elev.: NW 0 NE \_\_\_\_\_ SW \_\_\_\_\_ SE \_\_\_\_\_

Final elev.: NW 35 NE \_\_\_\_\_ SW \_\_\_\_\_ SE \_\_\_\_\_

Reference corner : \_\_\_\_\_ N \_\_\_\_\_ E \_\_\_\_\_

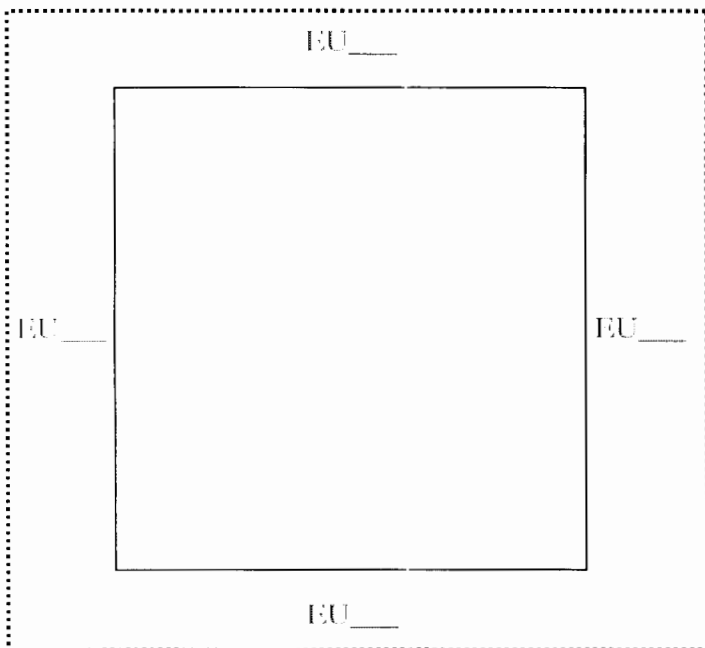
Deposit / Type topsoil / \_\_\_\_\_

Soil type \_\_\_\_\_ Munsell/Color \_\_\_\_\_

Drawings \_\_\_\_\_ Contents Ceramics

Photo/Digital \_\_\_\_\_  
\_\_\_\_\_  
\_\_\_\_\_

Description/Sketch (with measurements):



UTM NAD 27

0283329

1663115

Note refs \_\_\_\_\_

PAREP 2007 LOT FORM

Excavator 13

Date 5/22/07

Op./SubOp/Lot: 11/055/4

Exc. Unit A

Size (NxH) 20x60

Site 655

Str 3

Initial Lot: X

Prev. lot \_\_\_\_\_

Next lot \_\_\_\_\_

BGS: X

Initial elev.: NW 0 NE \_\_\_\_\_ SW \_\_\_\_\_ SE \_\_\_\_\_

Final elev.: NW 40 NE \_\_\_\_\_ SW \_\_\_\_\_ SE \_\_\_\_\_

Reference corner: \_\_\_\_\_ N \_\_\_\_\_ E \_\_\_\_\_

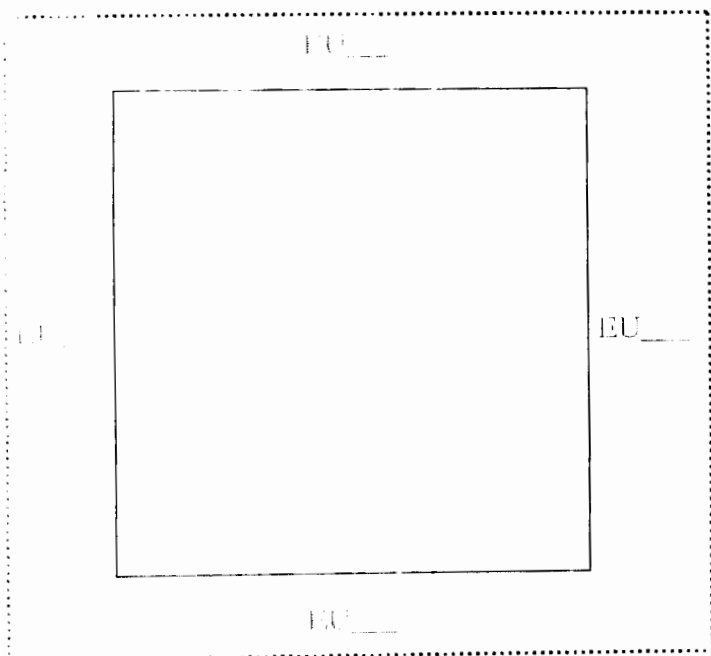
Deposit / Type top soil

Soil type \_\_\_\_\_ Munsell/Color \_\_\_\_\_

Drawings \_\_\_\_\_ Contents Ceramics

Photo/Digital \_\_\_\_\_

Description/Sketch (with measurements):



UTM NAD 27  
 0283323  
 1663048

Notes \_\_\_\_\_

P. REP 2007 LOT FORM

Excavator 13

Date 5/22/07

Op./SubOp/Lot: 11/075/05

Exc. Unit A

Size (NxF) 90x50

Mat 095

Str 2

Area of Lot: X Prev. lot \_\_\_\_\_ Next lot \_\_\_\_\_ BGS: X

Initial elev.: NW 0 NE \_\_\_\_\_ SW \_\_\_\_\_ SE \_\_\_\_\_

Final elev.: NW 50 NE \_\_\_\_\_ SW \_\_\_\_\_ SE \_\_\_\_\_

Reference corner: \_\_\_\_\_ N \_\_\_\_\_ E \_\_\_\_\_

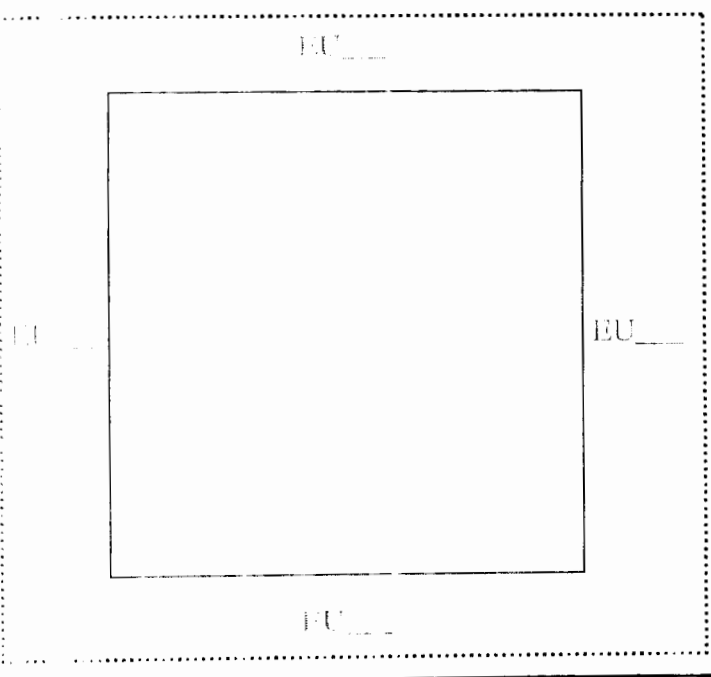
Deposit / Type top soil / \_\_\_\_\_

Soil type \_\_\_\_\_ Munsell/Color \_\_\_\_\_

Drawings \_\_\_\_\_ Contents Ceramics

Photo/Digital \_\_\_\_\_

Description/Sketch (with measurements):



UTM NAD 27  
0283335  
1663013

Notes \_\_\_\_\_

PAREP 2007 LOT FORM

Excavator 13

Date 5/22/07

Op./SubOp/Lot: 11/055/06

Exc. Unit A

Size (NxH) 70x70

Str 055

Str 4

Initial Lot: X

Prev. lot \_\_\_\_\_

Next lot \_\_\_\_\_

BGS: X

Initial elev.: NW 0 NE \_\_\_\_\_ SW \_\_\_\_\_ SE \_\_\_\_\_

Final elev.: NW 50 NE \_\_\_\_\_ SW \_\_\_\_\_ SE \_\_\_\_\_

Reference corner: \_\_\_\_\_ N \_\_\_\_\_ E \_\_\_\_\_

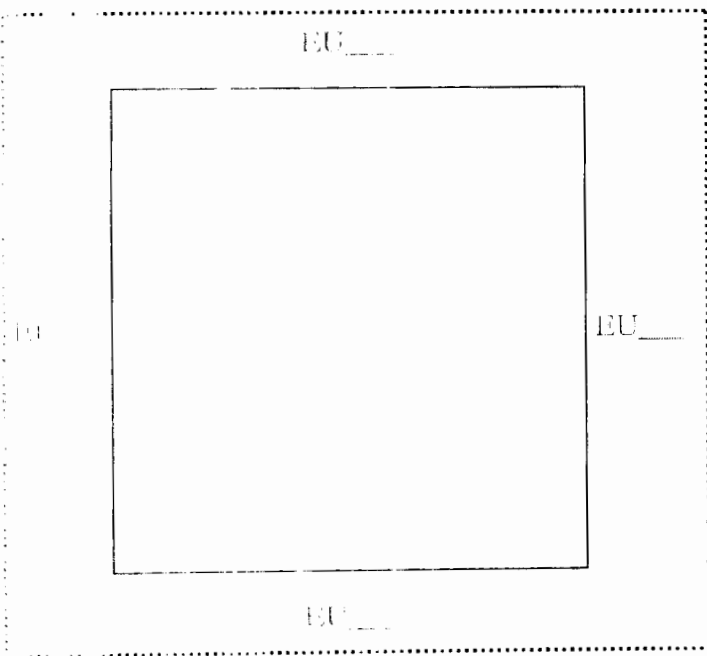
Deposit / Type top soil / \_\_\_\_\_

Soil type \_\_\_\_\_ Munsell/Color \_\_\_\_\_

Drawings \_\_\_\_\_ Contents Ceramics

Photo: Digital \_\_\_\_\_

Description/Sketch (with measurements):



UTM NAD 27  
 0283320  
 1663086

Notes \_\_\_\_\_

PAREP 2007 LOT FORM

Excavator 13

Date 5/24/07

Op./SubOp/Lot: 11/055/7

Ex. Unit 1A

Size (NxF): 60X60

Str 055

Str 4

Initial Lot# 7

Prev. lot \_\_\_\_\_

Next lot \_\_\_\_\_

BGS: X

Initial elev.: NW 0 NE \_\_\_\_\_ SW \_\_\_\_\_ SE \_\_\_\_\_

Final elev.: NW 50 NE \_\_\_\_\_ SW \_\_\_\_\_ SE \_\_\_\_\_

Reference corner: \_\_\_\_\_ N \_\_\_\_\_ E \_\_\_\_\_

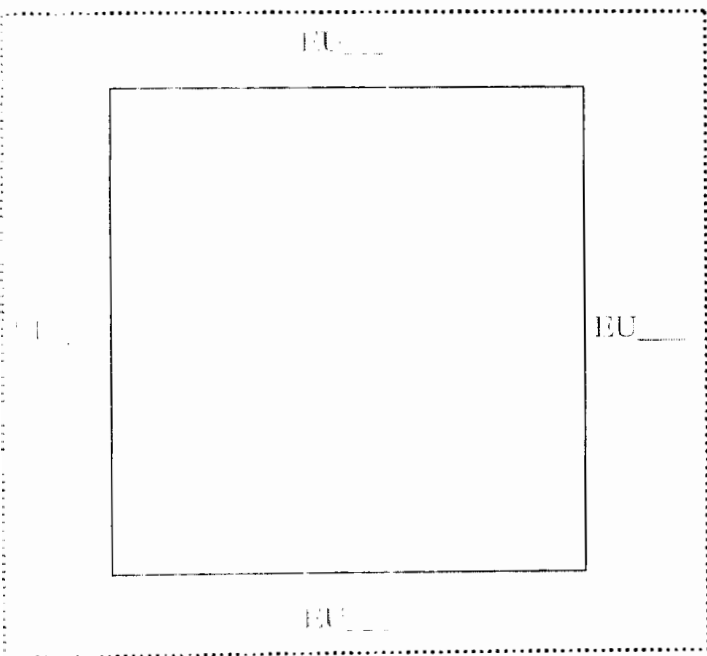
Deposit / Type topsoil / \_\_\_\_\_

Soil type \_\_\_\_\_ Munsell/Color \_\_\_\_\_

Drawings \_\_\_\_\_ Contents Ceramic obsidian

Photo/Digital \_\_\_\_\_

Description/Sketch (with measurements):



'JTM NAD 27  
 0243342  
 1662997

Scale: fs \_\_\_\_\_



PREP 2007 LOT FORM

Excavator 13

Date 5/24/05

Op./SubOp/Lot: 11/055/06

Ex. Unit A

Size (NxF) 60-60

Site: 055

Str: 5

Initial Lot: 2

Prev. lot \_\_\_\_\_

Next lot \_\_\_\_\_

BGS: X

Initial elev.: NW 0 NE \_\_\_\_\_ SW \_\_\_\_\_ SE \_\_\_\_\_

Final elev.: NW 40 NE \_\_\_\_\_ SW \_\_\_\_\_ SE \_\_\_\_\_

Reference corner: \_\_\_\_\_ N \_\_\_\_\_ E \_\_\_\_\_

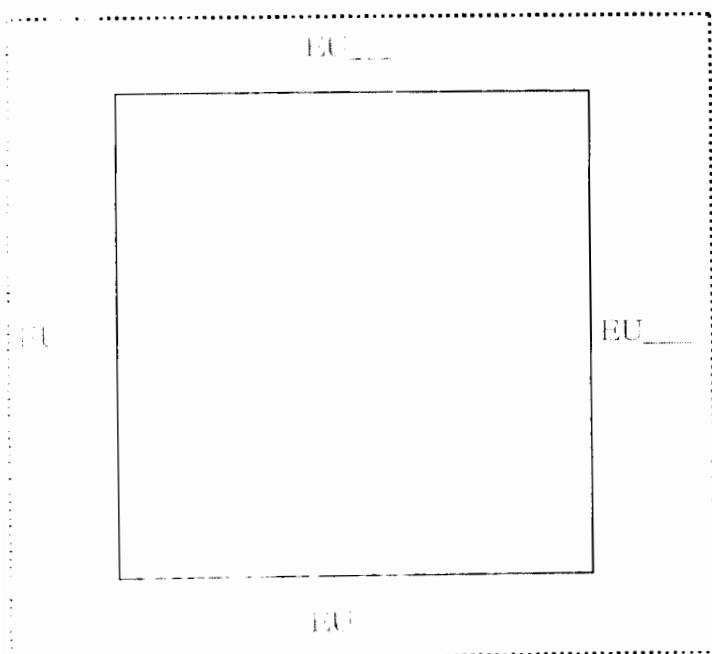
Deposit / Type: top soil / \_\_\_\_\_

Soil type: \_\_\_\_\_ Munsell/Color: \_\_\_\_\_

Drawings: \_\_\_\_\_ Contents: Ceramics obsidian

Photo/Digital: \_\_\_\_\_

Description/Sketch (with measurements):



UTM NAD 27  
0283375  
1663055

Notes: \_\_\_\_\_