
Four Valleys Archive

Anthropology

2006

EPV Op. 11-56 Lot Forms 2007

Charles Webber

Follow this and additional works at: <https://digital.kenyon.edu/honduras>



Part of the Archaeological Anthropology Commons

Recommended Citation

Webber, Charles, "EPV Op. 11-56 Lot Forms 2007" (2006). *Four Valleys Archive*. Paper 96758.
<https://digital.kenyon.edu/honduras/96758>

This Lot Card is brought to you for free and open access by the Anthropology at Digital Kenyon: Research, Scholarship, and Creative Exchange. It has been accepted for inclusion in Four Valleys Archive by an authorized administrator of Digital Kenyon: Research, Scholarship, and Creative Exchange. For more information, please contact noltj@kenyon.edu.

PAREP 2007 LOT FORM

Excavator 13

Date 5/19/07

Op/SubOp/Lot: 11/056/1

Ex. Unit A

Size (NxEx) 60x60

Site: 056

Str 2

Initial Lot? Prev. lot _____ Next lot _____ BGS:

Initial elev.: NW 0 NE _____ SW _____ SE _____

Final elev.: NW 60 NE _____ SW _____ SE _____

Reference corner: _____ N _____ E _____

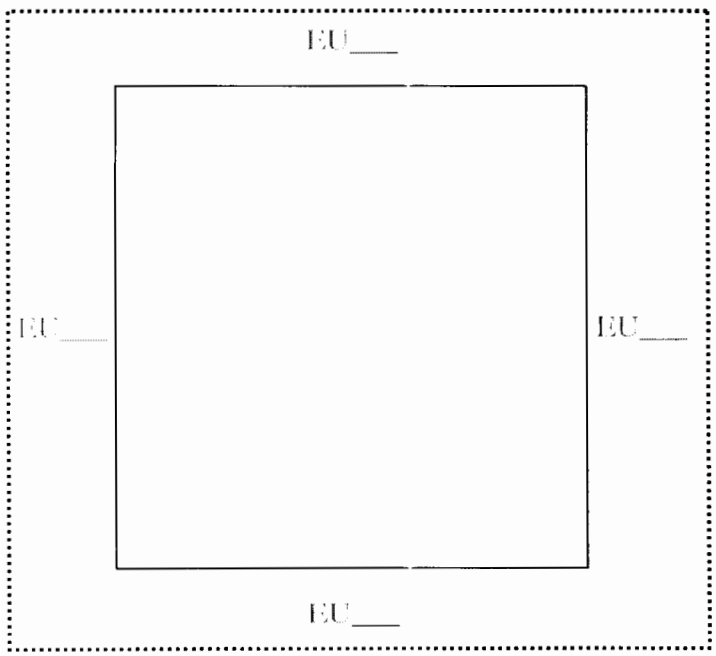
Deposit / Type top soil / _____

Soil type _____ Munsell/Color _____

Drawings _____ Contents Ceramics BS Obsidian

Photo/Digital _____

Description/Sketch (with measurements):



UTM NAD27
0283271
1663414

Note refs _____

PAREP 2007 LOT FORM

Excavator 13

Date 5/9/07

Op/SubOp/Lot: 11/056/2

Ex. Unit A

Size (NxF) 60X70

Site: 056

Str 5

Initial Lot? X Prev. lot _____ Next lot _____ BGS: X

Initial elev.: NW 0 NE _____ SW _____ SE _____

Final elev.: NW 20 NE _____ SW _____ SE _____

Reference corner: _____ N _____ E _____

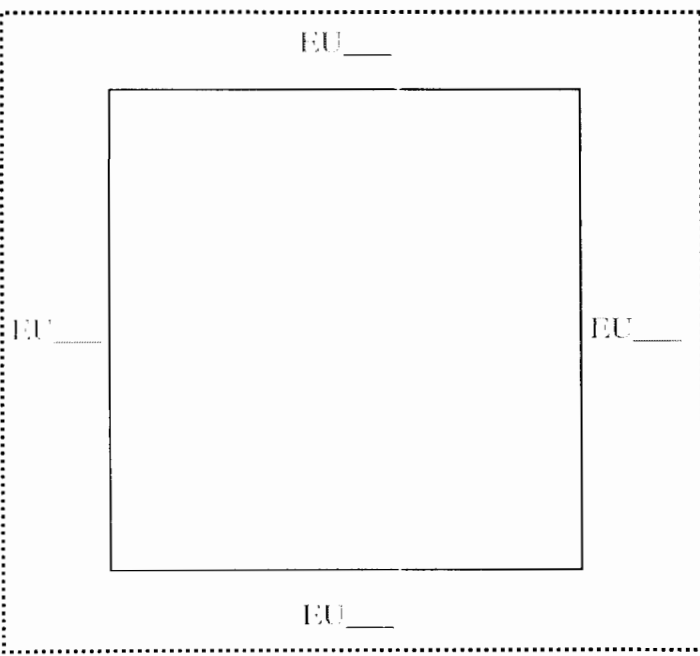
Deposit / Type topsoil / _____

Soil type _____ Munsell/Color _____

Drawings _____ Contents Ceramic, Obsidian

Photo/Digital _____

Description/Sketch (with measurements):



JTM NAD 27
0283257
1663390

Note refs _____

PAREP 2007 LOT FORM

Excavator 13

Date 5/19/07

Op/SubOp/Lot: 11/056/3

Ex. Unit A

Size (NxL) 70x60

Site: 076

Str 5

Initial Lot?

Prev. lot _____

Next lot _____

BGS:

Initial elev.: NW 0 NE _____ SW _____ SE _____

Final elev.: NW 35 NE _____ SW _____ SE _____

Reference corner: _____ N _____ E _____

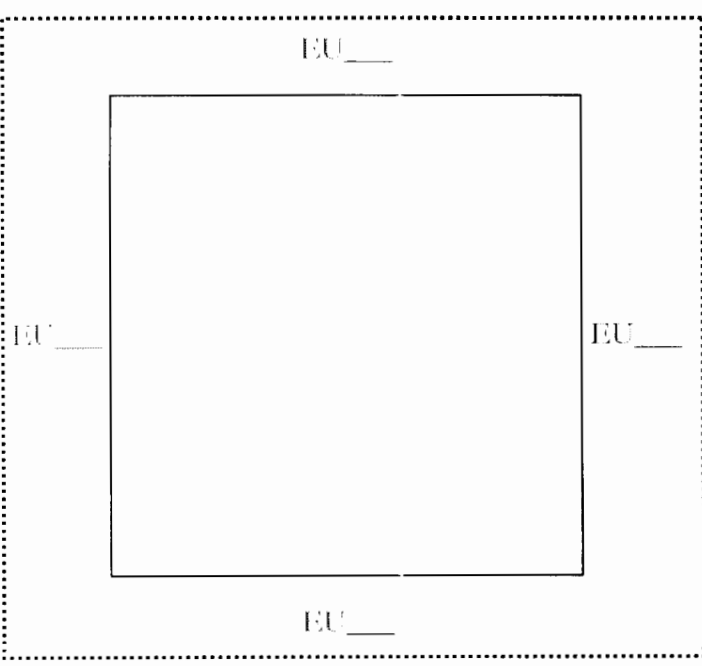
Deposit / Type top soil / _____

Soil type _____ Munsell/Color _____

Drawings _____ Contents Car Mills

Photo/Digital _____

Description/Sketch (with measurements):



UTM NAD 27
 0283257
 1663390

Note refs _____