

2007

## EPV Op. 11-59 Lot Forms 2007

Charles Webber

Follow this and additional works at: <https://digital.kenyon.edu/honduras>



Part of the Archaeological Anthropology Commons

---

### Recommended Citation

Webber, Charles, "EPV Op. 11-59 Lot Forms 2007" (2007). *Four Valleys Archive*. Paper 96761.  
<https://digital.kenyon.edu/honduras/96761>

This Lot Card is brought to you for free and open access by the Anthropology at Digital Kenyon: Research, Scholarship, and Creative Exchange. It has been accepted for inclusion in Four Valleys Archive by an authorized administrator of Digital Kenyon: Research, Scholarship, and Creative Exchange. For more information, please contact [noltj@kenyon.edu](mailto:noltj@kenyon.edu).

PAREP 2007 LOT FORM

Excavator 13

Date 5/21/07

Op/SubOp/Lot: 11/059/1

Ex. Unit A

Size (NxI): SURFACE  
Collection

Site: 059

Str surface collection

Initial Lot?

Prev. lot \_\_\_\_\_

Next lot \_\_\_\_\_

BGS: ~~\_\_\_\_\_~~

Initial elev.: NW \_\_\_\_\_ NE \_\_\_\_\_ SW \_\_\_\_\_ SE \_\_\_\_\_

Final elev.: NW \_\_\_\_\_ NE \_\_\_\_\_ SW \_\_\_\_\_ SE \_\_\_\_\_

Reference corner: \_\_\_\_\_

N \_\_\_\_\_

E \_\_\_\_\_

Deposit / Type plowed soil / \_\_\_\_\_

Soil type \_\_\_\_\_

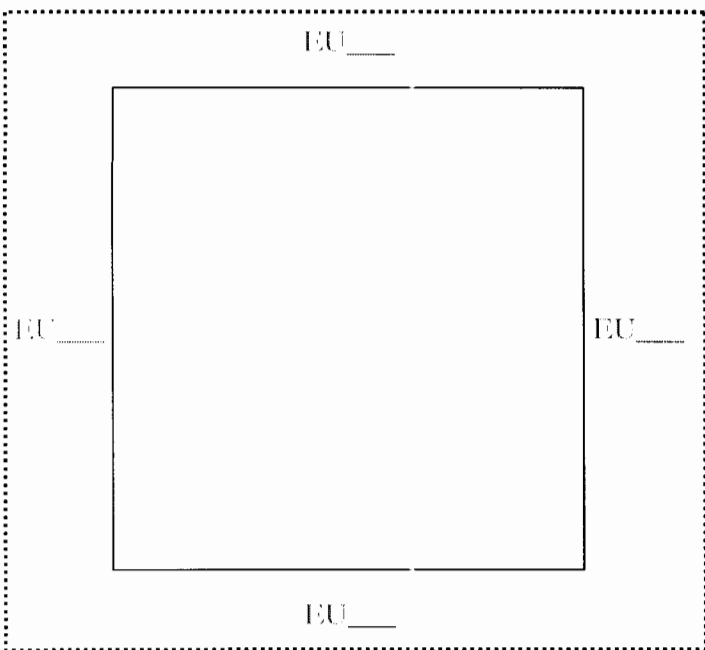
Munsell/Color \_\_\_\_\_

Drawings \_\_\_\_\_

Contents obsidian chert ceramics

Photo/Digital \_\_\_\_\_

Description/Sketch (with measurements):



Surface collection

Note refs \_\_\_\_\_

PAREP 2007 LOT FORM

Excavator 13

Date 5/21/07

Op/SubOp/Lot: 11/059/2

Ex. Unit A

Size (NxH) 70x50

Site: 059

Str 1

Initial Lot?

Prev. lot \_\_\_\_\_

Next lot \_\_\_\_\_

BGS:

Initial elev.: NW 0 NE \_\_\_\_\_ SW \_\_\_\_\_ SE \_\_\_\_\_

Final elev.: NW 60 NE \_\_\_\_\_ SW \_\_\_\_\_ SE \_\_\_\_\_

Reference corner: \_\_\_\_\_ N \_\_\_\_\_ E \_\_\_\_\_

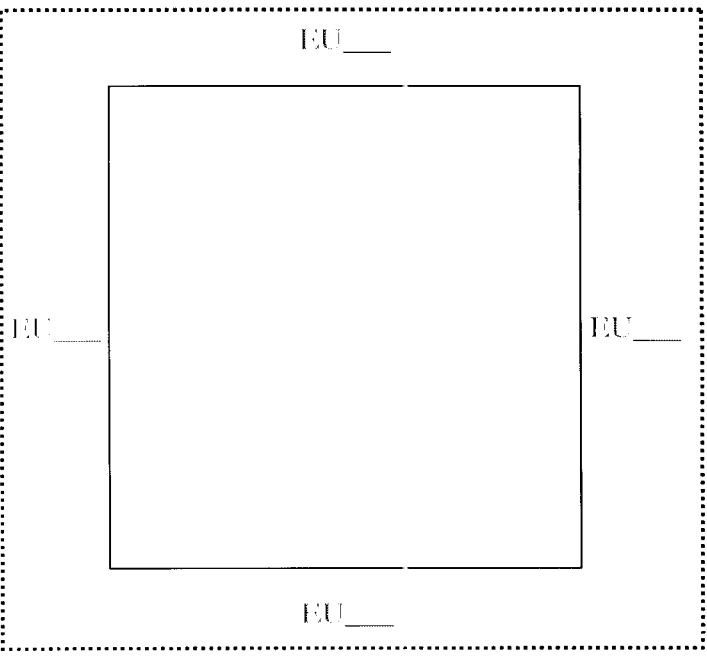
Deposit / Type top soil / \_\_\_\_\_

Soil type \_\_\_\_\_ Munsell/Color \_\_\_\_\_

Drawings \_\_\_\_\_ Contents Ceramics

Photo/Digital \_\_\_\_\_

Description/Sketch (with measurements):



UTM NAD27  
 0283513  
 1662832

Note refs \_\_\_\_\_

PAREP 2007 LOT FORM

Excavator 13

Date 5/21/07

Op/SubOp/Lot: 11/059/3

Ex. Unit A

Size (NxL) 60X50

Site: 059

Str 1

Initial Lot?

Prev. lot \_\_\_\_\_

Next lot \_\_\_\_\_

BGS:

Initial elev.: NW 0 NE \_\_\_\_\_ SW \_\_\_\_\_ SE \_\_\_\_\_

Final elev.: NW 5 NE \_\_\_\_\_ SW \_\_\_\_\_ SE \_\_\_\_\_

Reference corner: \_\_\_\_\_ N \_\_\_\_\_ E \_\_\_\_\_

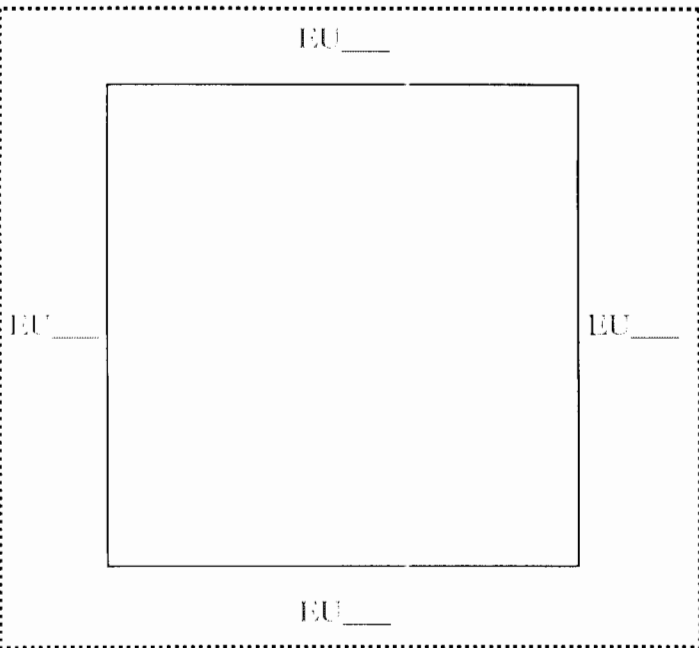
Deposit / Type top Soil / \_\_\_\_\_

Soil type \_\_\_\_\_ Munsell/Color \_\_\_\_\_

Drawings \_\_\_\_\_ Contents —

Photo/Digital \_\_\_\_\_

Description/Sketch (with measurements):



UTM NAP 27  
 0283504  
 1662805

Note refs \_\_\_\_\_

PAREP 2007 LOT FORM

Excavator 13

Date 5/21/07

Op/SubOp/Lot: 11/059/4

Ex. Unit A

Size (NxI) 60x70

Site: 059

Str 1

Initial Lot?  Prev. lot \_\_\_\_\_ Next lot \_\_\_\_\_ BGS: 4

Initial elev.: NW 0 NE \_\_\_\_\_ SW \_\_\_\_\_ SE \_\_\_\_\_

Final elev.: NW 40 NE \_\_\_\_\_ SW \_\_\_\_\_ SE \_\_\_\_\_

Reference corner: \_\_\_\_\_ N \_\_\_\_\_ E \_\_\_\_\_

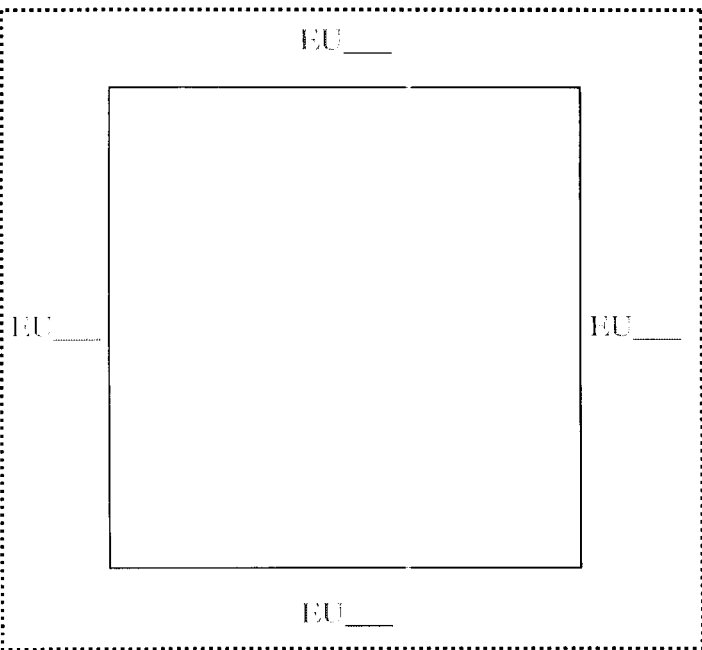
Deposit / Type Top Soil / \_\_\_\_\_

Soil type \_\_\_\_\_ Munsell/Color \_\_\_\_\_

Drawings \_\_\_\_\_ Contents Nothing

Photo/Digital \_\_\_\_\_

Description/Sketch (with measurements):



UT n NAD 27  
0283501  
1662817

Note refs \_\_\_\_\_

PAREP 2007 LOT FORM

Excavator 13

Date 4/5/21/07

Op/SubOp/Lot: 11/059/5

Ex. Unit A

Size (NxF) 70x60

Site: 059

Str 2

Initial Lot?

Prev. lot \_\_\_\_\_

Next lot \_\_\_\_\_

BGS:

Initial elev.: NW 0 NE \_\_\_\_\_ SW \_\_\_\_\_ SE \_\_\_\_\_

Final elev.: NW 30 NE \_\_\_\_\_ SW \_\_\_\_\_ SE \_\_\_\_\_

Reference corner : \_\_\_\_\_ N \_\_\_\_\_ E \_\_\_\_\_

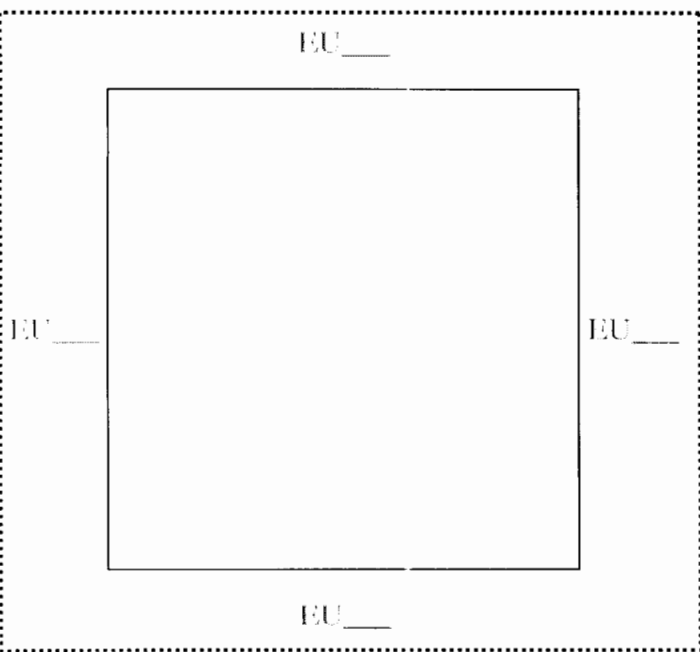
Deposit / Type top soil / \_\_\_\_\_

Soil type \_\_\_\_\_ Munsell/Color \_\_\_\_\_

Drawings \_\_\_\_\_ Contents Ceramics

Photo/Digital \_\_\_\_\_

Description/Sketch (with measurements):



UTM MAD 27  
0283493  
1662819

Note refs \_\_\_\_\_

PAREP 2007 LOT FORM

Excavator 13

Date 5/21/07

Op/SubOp/Lot: 11/059/6

Ex. Unit A

Size (NxEx) 100X100

Site: 059

Str 2

Initial Lot?

Prev. lot \_\_\_\_\_

Next lot \_\_\_\_\_

BGS:

Initial elev.: NW 0 NE \_\_\_\_\_ SW \_\_\_\_\_ SE \_\_\_\_\_

Final elev.: NW 40 NE \_\_\_\_\_ SW \_\_\_\_\_ SE \_\_\_\_\_

Reference corner : \_\_\_\_\_ N \_\_\_\_\_ E \_\_\_\_\_

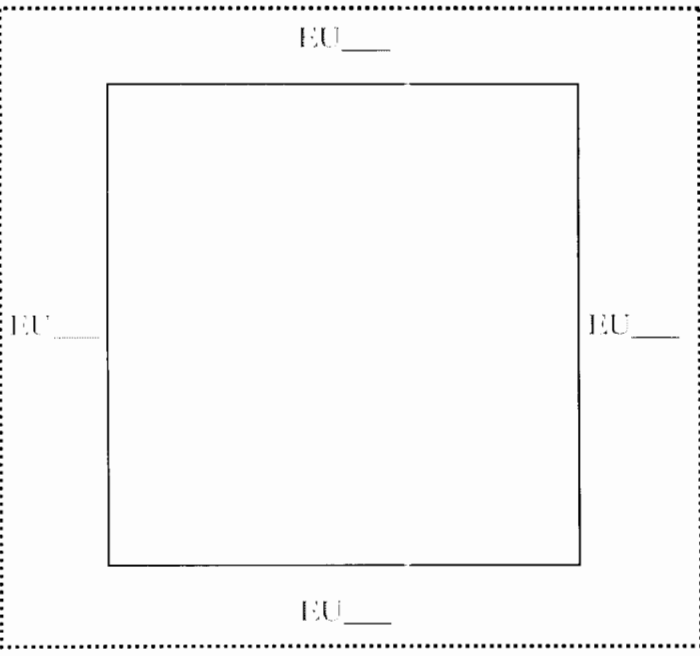
Deposit / Type top soil / \_\_\_\_\_

Soil type \_\_\_\_\_ Munsell/Color \_\_\_\_\_

Drawings \_\_\_\_\_ Contents Ceramics

Photo/Digital \_\_\_\_\_

Description/Sketch (with measurements):



UTM NAD 27  
 0283477  
 1662830

Note refs \_\_\_\_\_

PAREP 2007 LOT FORM

Excavator 13

Date 5/21/07

Op/SubOp/Lot: 11/059/7

Ex. Unit A

Size (NxL) 60x60

Site: 059

Str 6

Initial Lot?

Prev. lot \_\_\_\_\_

Next lot \_\_\_\_\_

BGS:

Initial elev.: NW 0 NE \_\_\_\_\_ SW \_\_\_\_\_ SE \_\_\_\_\_

Final elev.: NW 60 NE \_\_\_\_\_ SW \_\_\_\_\_ SE \_\_\_\_\_

Reference corner : \_\_\_\_\_ N \_\_\_\_\_ E \_\_\_\_\_

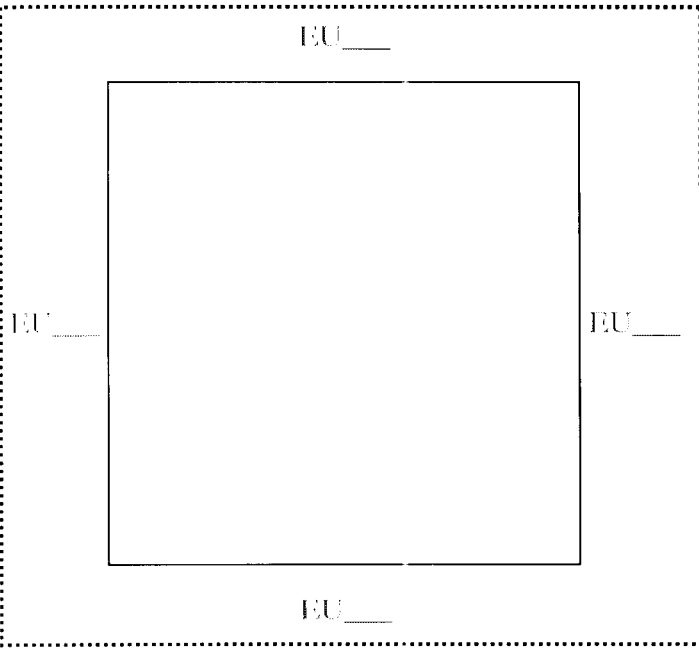
Deposit / Type \_\_\_\_\_ / \_\_\_\_\_

Soil type \_\_\_\_\_ Munsell/Color \_\_\_\_\_

Drawings \_\_\_\_\_ Contents ceramics

Photo/Digital \_\_\_\_\_

Description/Sketch (with measurements):



UTM NAD 27  
0283490  
1662775

Note refs \_\_\_\_\_



PAREP 2007 LOT FORM

Excavator 13

Date 5/22/07

Op/SubOp/Lot: 11/059/08

Ex. Unit A

Size (NxE) 65x70

Site: 059

Str 4

Initial Lot?

Prev. lot \_\_\_\_\_

Next lot \_\_\_\_\_

BGS:

Initial elev.: NW 0 NE \_\_\_\_\_ SW \_\_\_\_\_ SE \_\_\_\_\_

Final elev.: NW 45 NE \_\_\_\_\_ SW \_\_\_\_\_ SE \_\_\_\_\_

Reference corner : \_\_\_\_\_ N \_\_\_\_\_ E \_\_\_\_\_

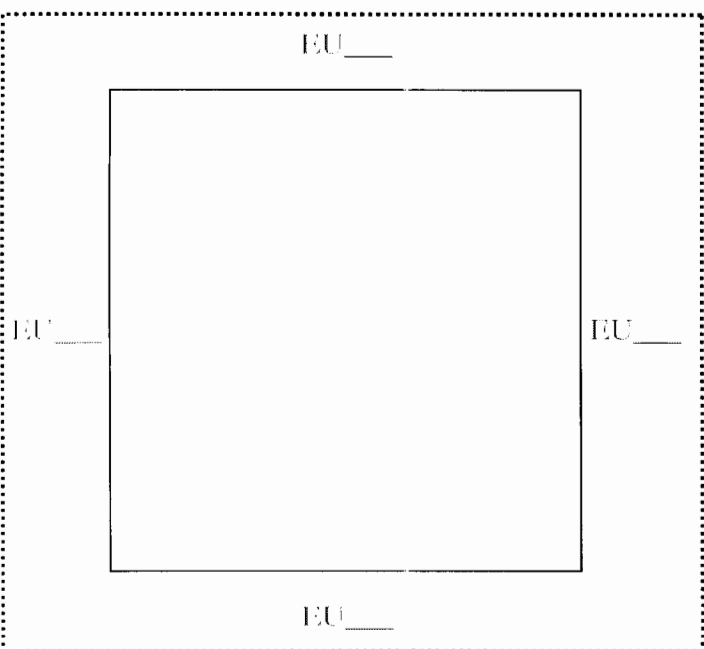
Deposit / Type topsoil / \_\_\_\_\_

Soil type \_\_\_\_\_ Munsell/Color \_\_\_\_\_

Drawings \_\_\_\_\_ Contents Ceramils

Photo/Digital \_\_\_\_\_

Description/Sketch (with measurements):



VTM MAD 27  
0283462  
1662785

Note refs \_\_\_\_\_

PAREP 2007 LOT FORM

Excavator 13

Date 5/22/07

Op/SubOp/Lot: 11/059/9

Ex. Unit A

Size (NxF): 70x70

Site: 059

Str 8

Initial Lot? ☑      Prev. lot \_\_\_\_\_      Next lot \_\_\_\_\_      BGS: ☑

Initial elev.: NW 0      NE \_\_\_\_\_      SW \_\_\_\_\_      SE \_\_\_\_\_

Final elev.: NW 40      NE \_\_\_\_\_      SW \_\_\_\_\_      SE \_\_\_\_\_

Reference corner : \_\_\_\_\_      N \_\_\_\_\_      E \_\_\_\_\_

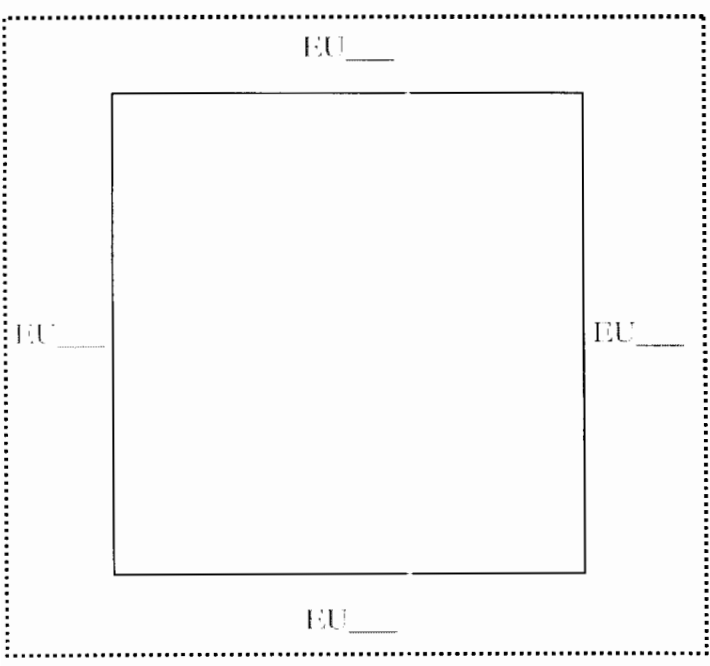
Deposit / Type topsoil / \_\_\_\_\_

Soil type \_\_\_\_\_      Munsell/Color \_\_\_\_\_

Drawings \_\_\_\_\_      Contents Ceramics

Photo/Digital \_\_\_\_\_

Description/Sketch (with measurements):



UTM NAD 27  
~~0283472~~  
 0283472  
 1662738

Note refs \_\_\_\_\_