

---

Four Valleys Archive

Anthropology

---

2006

## EPV Op. 02-33 Lot Forms 2006

Corinne Hirai

Follow this and additional works at: <https://digital.kenyon.edu/honduras>



Part of the Archaeological Anthropology Commons

---

### Recommended Citation

Hirai, Corinne, "EPV Op. 02-33 Lot Forms 2006" (2006). *Four Valleys Archive*. Paper 96780.  
<https://digital.kenyon.edu/honduras/96780>

This Lot Card is brought to you for free and open access by the Anthropology at Digital Kenyon: Research, Scholarship, and Creative Exchange. It has been accepted for inclusion in Four Valleys Archive by an authorized administrator of Digital Kenyon: Research, Scholarship, and Creative Exchange. For more information, please contact [noltj@kenyon.edu](mailto:noltj@kenyon.edu).

Op/SubOp/Lot: 02/033/1

Ex. Unit A

Size (NxEx) 1m x 1m

Site: El Cafetal 5-02

Str Plaza

Initial Lot? Yes Prev. lot — Next lot 02/33/02 BGS: 0-10 cm

Initial elev.: NW 999.24 NE 999.27 SW 999.24 SE 999.27

Final elev.: NW 999.13 NE 999.15 SW 999.14 SE 999.19

Depositional significance Top soil

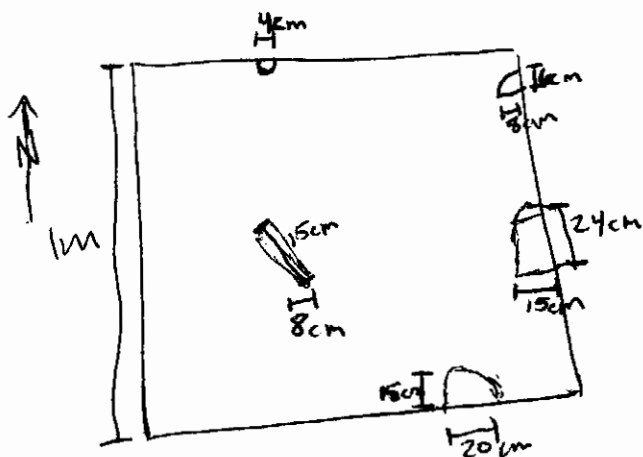
Soil type loamy clay humus Munsell/Color mid-light brown  
7.5 YR 2.8/3 Very Dark Brown

Drawings \_\_\_\_\_ Contents Ceramics

No features

Photo/Digital \_\_\_\_\_

Description/Sketch (with measurements): 1x1m through top soil ~10cm deep



Note refs pgs 1-2

PAREP 2006 LOT FORM

Excavator 31 CMH Date 06 Feb 2006

Op/SubOp/Lot: 02/33/02

Ex. Unit A

Size (NxEx) 1m x 1m

Site: El Cafetal

Str Plaza

Initial Lot?  No Prev. lot 01 Next lot 03 BGS: 10-20

Initial elev.: NW 999.13 NE 999.15 SW 999.14 SE 999.17

Final elev.: NW 999.04 NE 999.09 SW 999.08 SE 999.09

Depositional significance Topsoil / Clay Horizon(?)

Soil type <sup>silty</sup> clay humus

Munsell/Color light brown, slightly  
7.5YR 2.5/3 very Dark Brown/yellowish

Drawings \_\_\_\_\_

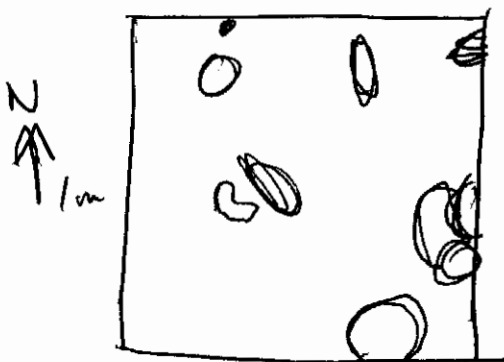
Contents \_\_\_\_\_

Photo/Digital \_\_\_\_\_

~~Rock fragments~~  
Ceramic  
Rocks

Description/Sketch (with measurements): ~~2nd lot of topsoil~~

Topsoil, some large rock inclusions



Note refs pgs 3-5

PAREP 2006 LOT FORM

Excavator 31 CMH Date 07 Feb 2006

Op/SubOp/Lot: 02/33/03 Ex. Unit A Size (NxEx) 1x1m

Site: El Cafetal Str Plaza

Initial Lot? NO Prev. lot 02 Next lot 04 BGS: 20-30

Initial elev.: NW 999.04 NE 999.01 SW 999.08 SE 999.09

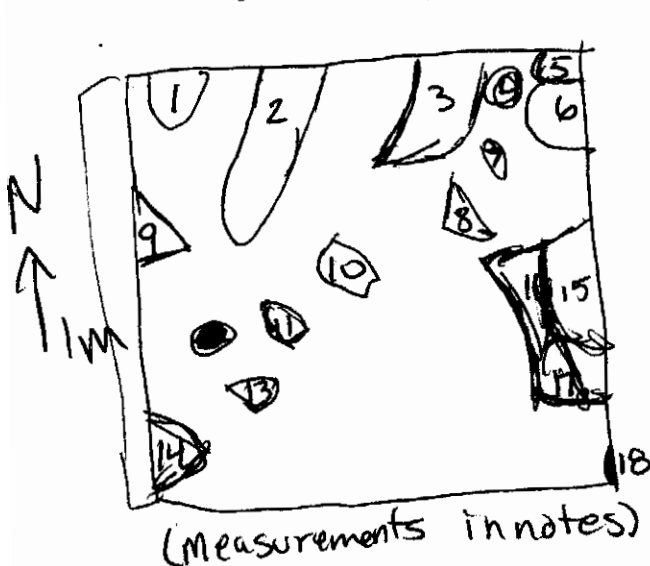
Final elev.: NW 998.97 NE ~~999.01~~ SW 998.94 SE 998.98  
999.02

Depositional significance Surface

Soil type Silty clay Munsell/Color 7.5YR 2.5/3 Very Dark Brown  
Light brown/grey, slight yellow  
some med. brown

Drawings \_\_\_\_\_ Contents potential rock features/surface  
ceramic  
Photo/Digital yes obsidian  
chert

Description/Sketch (with measurements):



	N x E (cm)	<del>002</del> <del>004</del>	N x E (cm)
1	10 x 11		
2	35 x 19	16	24 x 18
3	19 x 13	17	28 x 18
4	11 x 9	18	16 x 1
5	11 x 12		
6	14 x 12		
7	7 x 4		
8	16 x 12		
9	21 x 11		
10	16 x 16		
11	14 x 17		
<del>12</del>			
13	11 x 11		
14	25 x 18		
15	23 x 13		

Note refs pgs ~~244~~ 6-8 10

PAREP 2006 LOT FORM

Excavator 31 CMH Date 08 Feb 2006

Op/SubOp/Lot: 02/33/04

Ex. Unit ~~300~~ A Size (NxEx) 1x1

Site: El Cafetal

Str Plaza

Initial Lot? NO Prev. lot 03 Next lot 05 BGS: 30-40

Initial elev.: NW 998.97 NE 999.02 SW 998.94 SE 998.98

Final elev.: NW 998.84 NE 998.89 SW 998.84 SE 998.84

Depositional significance Sub surface

Soil type silty clay Munsell/Color 10YR 3/4 Dark yellowish Brown


Drawings \_\_\_\_\_

Contents \_\_\_\_\_

Photo/Digital \_\_\_\_\_

Ceramics  
Rocks  
Baïraque

Description/Sketch (with measurements):



(All rocks above base level)

Note refs pgs 10-12

PAREP 2006 LOT FORM

Excavator 31 CMH Date 09 Feb 2006

Op/SubOp/Lot: 02/33/05

Ex. Unit A

Size (NxEx) 1x1m

Site: El Cafetal

Str Plaza

Initial Lot? no Prev. lot 04 Next lot 06 BGS: 40-50

Initial elev.: NW 998.84 NE 998.89 SW 998.84 SE 998.84

Final elev.: NW 998.73 NE 998.78 SW 998.75 SE 998.76

Depositional significance Sterile sediment

Soil type slightly silty Clay

Munsell/Color yellowy light brown  
10YR 3/4 Dark Yellowish Brown

Drawings NO

Contents \_\_\_\_\_

Photo/Digital NO

chert

Description/Sketch (with measurements):

Note refs 13-15

PAREP 2006 LOT FORM

Excavator 31CMH Date 09 Feb 2006

Op/SubOp/Lot: 02/33/06 Ex. Unit A Size (NxEx) 1x1m

Site: El Cafetal Str Plaza

Initial Lot? NO Prev. lot 05 Next lot 07 BGS: 50-60cm

Initial elev.: NW 998.73 NE 998.78 SW 998.75 SE 998.76

Final elev.: NW 998.63 NE 998.65 SW 998.64 SE 998.67

Depositional significance Sterile Sediment

Soil type slightly silty Clay Munsell/Color yellowy light Brown  
10 YR 3/4 Dark yellowish brown

Drawings NO

Contents Rocks

Photo/Digital NO

Description/Sketch (with measurements):

Note refs 15-16

PAREP 2006 LOT FORM

Excavator 31

Date 10 Feb 2006

Op/SubOp/Lot: 02/33/07

Ex. Unit A

Size (NxP) 1x1m

Site: El Cafetal

Str Plaza

Initial Lot? NO Prev. lot 06 Next lot 08 BGS: 60-70

Initial elev.: NW 998.63 NE 998.65 SW 998.64 SE 998.67

Final elev.: NW 998.55 NE 998.57 SW 998.56 SE 998.58

Depositional significance Sterile Sediment

Soil type Slightly silty Clay

Munsell/Color 10 YR 3/4 Dark Yellowish Brown

Drawings \_\_\_\_\_

Contents NOTHING

Photo/Digital \_\_\_\_\_

Description/Sketch (with measurements):

Note refs 16-17



PAREP 2006 LOT FORM

Excavator 31 CMH

Date 13 Feb 2006  
10 Feb 2006

Op/SubOp/Lot: 02/33/08

Ex. Unit A

Size (NxEx) 1x1m

Site: El Cafetal

Str Plaza

Initial Lot? NO Prev. lot 07 Next lot 09 BGS: 70-90

Initial elev.: NW 998.55 NE 998.57 SW 998.56 SE 998.58

Final elev.: NW 998.31 NE 998.32 SW 998.32 SE 998.30

Depositional significance Sterile sediment

Soil type Clay

Munsell/Color 10 YR 3/4 Dark yellowish Brown

Drawings \_\_\_\_\_

Contents ceramic(1)

Photo/Digital \_\_\_\_\_

**Description/Sketch (with measurements):**

Note refs 18-21

PAREP 2006 LOT FORM

Excavator 31

Date 13-Feb 2006

Op/SubOp/Lot: 02/33/09

Ex. Unit A

Size (NxEx) 1x1m

Site: El Cafetal

Str Plaza

Initial Lot? NO Prev. lot 08 Next lot 10 BGS: 90-100

Initial elev.: NW 998.31 NE 998.32 SW 998.32 SE 998.30

Final elev.: NW 998.24 NE 998.29 SW 998.29 SE 998.27

Depositional significance sterile sediment

Soil type Sandy Clay

Munsell/Color 10 YR 3/4 Dark yellowish Brown

Drawings \_\_\_\_\_

Contents small white rocks (Toba)

Photo/Digital \_\_\_\_\_

**Description/Sketch (with measurements):**

Note refs 22

PAREP 2006 LOT FORM

Excavator 31

Date 13 Feb 2006

Op/SubOp/Lot: 02/33/10

Ex. Unit A

Size (NxEx) 1x1

Site: El Cafetal

Str Plaza

Initial Lot? NO Prev. lot 09 Next lot 11 BGS: 100-110

Initial elev.: NW 998.24 NE 998.29 SW 998.29 SE 998.27

Final elev.: NW 998.14 NE 998.18 SW 998.16 SE 998.18

Depositional significance Sterile Sediment

Soil type Sandy Clay

Munsell/Color 10YR 3/4 Dark Yellowish Brown

Drawings \_\_\_\_\_

Contents Carbon  
Toba

Photo/Digital \_\_\_\_\_

Description/Sketch (with measurements):

Note refs 23-264

PAREP 2006 LOT FORM

Excavator 31

Date 14 Feb 2006

Op/SubOp/Lot: 02/33/11

Ex. Unit A

Size (NxEx) 1x1m

Site: El Cafetal

Str Plaza

Initial Lot? NO Prev. lot 10 Next lot 12 BGS: 110-120

Initial elev.: NW \_\_\_\_\_ NE \_\_\_\_\_ SW \_\_\_\_\_ SE \_\_\_\_\_

Final elev.: NW 998.04 NE 998.06 SW 998.03 SE 998.06

Depositional significance sterile sediment

Soil type Sandy Clay

Munsell/Color 10YR 3/4 Dark yellowish Brown

Drawings \_\_\_\_\_

Contents Carbon(not collected)

Photo/Digital \_\_\_\_\_

Description/Sketch (with measurements):

Note refs 26-28

PAREP 2006 LOT FORM

Excavator 31

Date 14 Feb 2006

Op/SubOp/Lot: 02/33/12

Ex. Unit A

Size (NxEx) 1x1

Site: El Cafetal

Str Plaza

Initial Lot? NO Prev. lot 11 Next lot 13 BGS: 120-125

Initial elev.: NW 998.04 NE 998.06 SW 998.03 SE 998.06

Final elev.: NW 997.99 NE 997.98 SW 998.02 SE 998.02

Depositional significance Sterile Sediment

Soil type Sandy clay

Munsell/Color 10 YR 3/4 Dark yellowish Brown

Drawings \_\_\_\_\_

Contents \_\_\_\_\_

Photo/Digital \_\_\_\_\_

Toba  
\_\_\_\_\_  
\_\_\_\_\_

Description/Sketch (with measurements):

Note refs 29 -30

PAREP 2006 LOT FORM

Excavator 31

Date 14 Feb 2006

Op/SubOp/Lot: 02/33/13

Ex. Unit A

Size (NxEx) 1x1m

Site: El Cafetal

Str Plaza

Initial Lot? NO Prev. lot 12 Next lot — BGS: 125-130

Initial elev.: NW 997.99 NE 997.98 SW 998.02 SE 998.02

Final elev.: NW 997.93 NE 997.97 SW 997.99 SE 997.96

Depositional significance Sterile sediment river

Soil type Rocky, Sandy clay

Munsell/Color 10 YR 3/3 Dark Brown

Drawings \_\_\_\_\_

Contents Toba  
Rocks

Photo/Digital \_\_\_\_\_

**Description/Sketch (with measurements):**

Note refs 31