
Four Valleys Archive

Anthropology

2006

EPV Op. 02-36 Lot Forms 2006

Katherine Sanders

Follow this and additional works at: <https://digital.kenyon.edu/honduras>



Part of the Archaeological Anthropology Commons

Recommended Citation

Sanders, Katherine, "EPV Op. 02-36 Lot Forms 2006" (2006). *Four Valleys Archive*. Paper 96783.
<https://digital.kenyon.edu/honduras/96783>

This Lot Card is brought to you for free and open access by the Anthropology at Digital Kenyon: Research, Scholarship, and Creative Exchange. It has been accepted for inclusion in Four Valleys Archive by an authorized administrator of Digital Kenyon: Research, Scholarship, and Creative Exchange. For more information, please contact noltj@kenyon.edu.

PAREP 2006 LOT FORM

Excavator #35 K.S Date 2006-FEB-06

Op/SubOp/Lot: 02/36/01 Ex. Unit A Size (NxF) 1x1m
Site: El Cafetal Str North Plaza

Initial Lot? yes Prev. lot - Next lot 02 BGS: 0-14cm
Initial elev.: NW 999.02 NE 999.07 SW 999.03 SE 999.08
Final elev.: NW 998.88 NE 998.93 SW 998.89 SE 998.94

Depositional significance topsoil
Soil type clay humus Munsell/Color Dark brown

Drawings - Contents - no features
Photo/Digital - Finds: ceramics ? obsidian

Description/Sketch (with measurements):

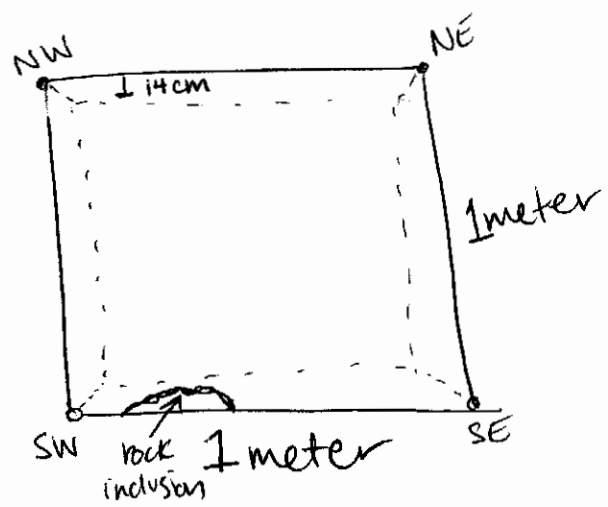


Photo refs pg 1

PAREP 2006 LOT FORM

Excavator #35 KS Date 2006-FEB-07

Op/SubOp/Lot: 02/36/02

Ex. Unit A Size (NxEx) 1x1 meter

Site: El Cafetal

Str North Plaza

Initial Lot? no Prev. lot 01 Next lot 03 BGS: 14-29 cm

998.88

Initial elev.: NW 998.88 NE 998.93 SW 998.89 SE 998.94

Final elev.: NW 998.72 NE 998.81 SW 998.73 SE 998.80

Depositional significance N. Plaza cobble stone surface

Soil type Silty Clay

Munsell/Color med. brownish grey

Drawings 1 02/36/02 plan A

Contents Ceramics

Photo/Digital 3

Description/Sketch (with measurements):

Note refs 2-4

PAREP 2006 LOT FORM

Excavator #35 Date 8 FEB 2006

Op/SubOp/Lot: 02/36/03 Ex. Unit A Size (NxE) 1x1m

Site: El Cafetal Str N. Plaza

Initial Lot? NO Prev. lot 02 Next lot 04 BGS: 29cm + 40cm

Initial elev.: NW 998.72 NE 998.81 SW 998.73 SE 998.80

Final elev.: NW 998.61 NE 998.67 SW 998.63 SE 998.68

Depositional significance pre-surface deposit

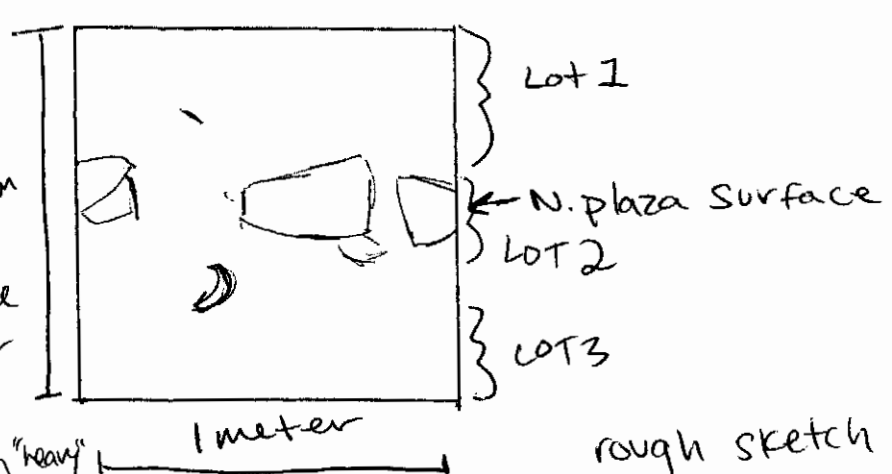
Soil type Silty clay Munsell/Color Mod-Greyish brown

Drawings Contents Ceramics, bajareque (1 bag)

Photo/Digital

Description/Sketch (with measurements):

Lot 3's soil was not dramatically different nor were there purposefully placed rocks under the plaza surface to suggest prior construction or floor support. The soil while more grey in color & harder in texture, remained silty clay. This suggests to me either a period between "heavy" occupation or a very rough floor before one of stone was laid.



rough sketch of Northern wall cross section

Note refs 05-06

PAREP 2006 LOT FORM

Excavator #35

Date 2006 FEB 08

Op/SubOp/Lot: 02/36/04

Ex. Unit A

Size (NxF) 1X1M

Site: El Cafetal

Str N. Plaza

Initial Lot? 10 Prev. lot 03 Next lot 05 BGS: 40-50cm

Initial elev.: NW 998.61 NE 998.67 SW 998.63 SE 998.68

998.57

Final elev.: NW 998.51 NE 998.57 SW 998.53 SE 998.58

Depositional significance Sub floor level

Soil type Silty clay

Munsell/Color med. greyish brown

Drawings

Contents Ceramics Bajareque

Photo/Digital

Description/Sketch (with measurements):

Due to the amount of pottery Bajareque found in this and previous level, I am beginning to think that prior to creating the plaza floor (lot 2) - a presumably more public area - this must have been a more residential area or trash depository.

Note refs 06-07

PAREP 2006 LOT FORM

Excavator #35 Date 2006 FEB 09-10

Op/SubOp/Lot: 02/36/05 Ex. Unit A Size (NxEx) 1X1M

Site: El Cafetal Str N. Plaza

Initial Lot? no Prev. lot 04 Next lot 06 BGS: 50-60cm

Initial elev.: NW 998.51 NE 998.57 SW 998.53 SE 998.58

Final elev.: NW 998.41 NE 998.47 SW 998.43 SE 998.48

Depositional significance Sub floor fill

Soil type Silty clay Munsell/Color Med. greyish brown

Drawings Contents Ceramics (1 bag)

Photo/Digital

Description/Sketch (with measurements):

Note refs 07-09

PAREP 2006 LOT FORM

Excavator #35

Date 2006 FEB 10

Op/SubOp/Lot: 02/36/06

Ex. Unit A

Size (NxEx) 1x1M

Site: El Cafetal

Str N. plaza

Initial Lot? no Prev. lot 05 Next lot 07 BGS: 60-70cm

Initial elev.: NW 998.41 NE 998.47 SW 998.43 SE 998.48

Final elev.: NW 998.31 NE 998.37 SW 998.33 SE 998.38

Depositional significance Sub floor surface

Soil type Silty clay

Munsell/Color med. greyish brown

Drawings

Contents

Photo/Digital

Ceramic, lithics
(1 bag, very little)

Description/Sketch (with measurements):

Note refs 10

PAREP 2006 LOT FORM

Excavator #35 Date 2006 FEB 10

Op/SubOp/Lot: 02/36/07 Ex. Unit A Size (NxEx) 1x1M

Site: El Cafetal Str N. Plaza

Initial Lot? NO Prev. lot 06 Next lot 08 BGS: 70-80cm

Initial elev.: NW 998.31 NE 998.37 SW 998.33 SE 998.38

Final elev.: NW 998.21 NE 998.27 SW 998.23 SE 998.28

Depositional significance sub floor surface

Soil type silty clay Munsell/Color med. greyish brown

Drawings _____ Contents ceramic sherd (1)

Photo/Digital _____ to be

Description/Sketch (with measurements):

Note refs 10-11

PAREP 2006 LOT FORM

Excavator #35

Date 2006 FEB 10

Op/SubOp/Lot: 02/36/08

Ex. Unit A

Size (NxE) 1x1M

Site: El Cafetal

Str N. Plaza

Initial Lot? no Prev. lot 07 Next lot 09 BGS: 80-90cm

Initial elev.: NW 998.21 NE 998.27 SW 998.23 SE 998.28

Final elev.: NW 998.11 NE 998.17 SW 998.13 SE 998.18

Depositional significance Empty lot

Soil type silty clay

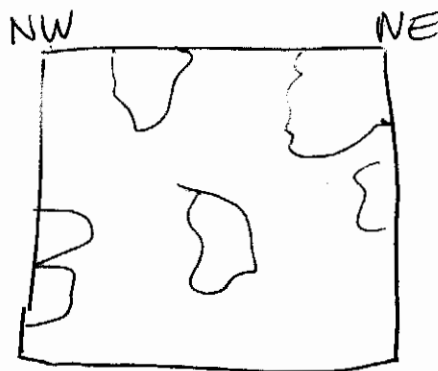
Munsell/Color med. grey/brown

Drawings

Contents Cobble stones, no artifacts or features

Photo/Digital

Description/Sketch (with measurements):



rough idea of river cobble placement - natural

Note refs 11-13

PAREP 2006 LOT FORM

Excavator #35 Date 2006-02-13

Op/SubOp/Lot: 02/36/09 Ex. Unit A Size (NxF) 1x1m

Site: El Cafetal Str N. plaza

Initial Lot? no Prev. lot 08 Next lot 10 BGS: 90-100

Initial elev.: NW 998.11 NE 998.17 SW 998.13 SE 998.18

Final elev.: NW 998.01 NE 998.07 SW 998.03 SE 998.08

Depositional significance Empty lot / River deposit

Soil type Sandy Clay Munsell/Color med. grey/brown

Drawings Contents no artifacts, no features

Photo/Digital cobbles removed.

Description/Sketch (with measurements):

Color also has dark spots of sand mixed in (dark brown - almost black looking). I think this is a transitional layer - upcoming lots should be more sandy.

Note refs 14

PAREP 2006 LOT FORM

Excavator #35 Date 2006-02-13

Op/SubOp/Lot: 02/36/10 Ex. Unit A Size (NxEx) 1x1M

Site: El Cafetal Str N. Plaza

Initial Lot? no Prev. lot 09 Next lot 11 BGS: 100-10cm

Initial elev.: NW 998.01 NE 998.07 SW 998.03 SE 998.08

Final elev.: NW 997.91 NE 997.97 SW 997.93 SE 997.98

Depositional significance Empty lot / River deposit

Soil type sandy clay Munsell/Color med. grey/brown

Drawings Contents naturally deposited river cobbles - no features no artifacts

Description/Sketch (with measurements):

Still empty lot w/ same soil (including darker soil/sand inclusions)



Note refs 15

PAREP 2006 LOT FORM

Excavator #35 Date 2006-02-13

Op/SubOp/Lot: 02/30/11 Ex. Unit A Size (NxEx) 1x1m

Site: El Cafetal Str N. Plaza

Initial Lot? no Prev. lot 10 Next lot 11 BGS: 110-120cm

Initial elev.: NW 997.91 NE 997.97 SW 997.93 SE 997.98

Final elev.: NW 997.81 NE 997.87 SW 997.83 SE 997.88

Depositional significance Empty lot / River deposit

Soil type Sandy clay Munsell/Color med. grey brown.

Drawings Contents no features

Photo/Digital no artifacts

Description/Sketch (with measurements):

Soil changed right at 120cm to clayey sand. color slightly darker than before (inclusions)

Note refs 15-16

PAREP 2006 LOT FORM

Excavator #35 Date 2006-02-13

Op/SubOp/Lot: 02/36/12

Ex. Unit A

Size (NxEx) 1x1m

Site: El Cafetal

Str El Plaza

Initial Lot? no Prev. lot 11 Next lot B BGS: 120-130cm

Initial elev.: NW 997.81 NE 997.87 SW 997.83 SE 997.88

Final elev.: NW 997.71 NE 997.77 SW 997.73 SE 997.78

Depositional significance River deposit?

Soil type Clayey Sand

Munsell/Color med. grey/brown

Drawings

Contents

Photo/Digital

med. grey/brown
1 (late pre-classic)
sherd

Description/Sketch (with measurements):

I am so confused. Re-assesing layers in test pit. will go down another lot. is pottery fluke or could the "River Stones above it have been more intentional (i.e. a terrace)

Note refs 10

PAREP 2006 LOT FORM

Excavator #35

Date 2006-02-13

Op/SubOp/Lot: 02/36/13

Ex. Unit A

Size (NxEx) 1x1

Site: El Cafetal

Str N. Plaza

Initial Lot? no Prev. lot 12 Next lot 14 BGS: 130-140cm

Initial elev.: NW 997.71 NE 997.77 SW 997.73 SE 997.78

Final elev.: NW 997.61 NE 997.67 SW 997.63 SE 997.68

Depositional significance

Soil type Clayey Sand

Munsell/Color med. grey/brown

Drawings

Contents possible ceramics (1 bag)

Photo/Digital

Description/Sketch (with measurements):

Note refs 17

PAREP 2006 LOT FORM

Excavator #35 Date 2006-02-14

Op/SubOp/Lot: 02/36/14 Ex. Unit A Size (NxEx) 1x1M
Site: El Cafetal Str N. Plaza

Initial Lot? no Prev. lot 13 Next lot BGS: 140-150cm
Initial elev.: NW 997.61 NE 997.67 SW 997.63 SE 997.68
Final elev.: NW 997.51 NE 997.57 SW 997.53 SE 997.58

Depositional significance Empty lot
Soil type Clayey sand Munsell/Color med. grey/brown

Drawings Contents Dirt. Rocks.
Photo/Digital

Description/Sketch (with measurements):

Note refs 17-18