
Four Valleys Archive

Anthropology

2006

EPV Op. 02-39 Lot Forms 2006

Erlend Johnson

Follow this and additional works at: <https://digital.kenyon.edu/honduras>

 Part of the Archaeological Anthropology Commons

Recommended Citation

Johnson, Erlend, "EPV Op. 02-39 Lot Forms 2006" (2006). *Four Valleys Archive*. Paper 96786.
<https://digital.kenyon.edu/honduras/96786>

This Lot Card is brought to you for free and open access by the Anthropology at Digital Kenyon: Research, Scholarship, and Creative Exchange. It has been accepted for inclusion in Four Valleys Archive by an authorized administrator of Digital Kenyon: Research, Scholarship, and Creative Exchange. For more information, please contact noltj@kenyon.edu.

PAREP 2006 LOT FORM

Excavator 32

Date 14-FEB-2006

Op/SubOp/Lot: 02-39-01

Ex. Unit A

Size (NxEx) 1X1X1

Site: EL CA FETAL

Str SOUTH PLAZA ENTRANCE

Initial Lot? V Prev. lot - Next lot 2 BGS: 8-27

Initial elev.: NW 1001.32 NE 1001.25 SW 1001.23 SE 1001.16

Final elev.: NW 1001.11 NE 1001.04 SW SE

Depositional significance HUMUS-OVERBURDEN

Soil type CLAYEY SILT Munsell/Color MEDIUM BROWN

Drawings -

Contents 20 CERAM

Photo/Digital -

FEATURE: -
ARTIFACTS: 20 CERAMICS
1 BABAQUE - ~~1 CERAMIC~~

Description/Sketch (with measurements):

WE DUG 20 CM DOWN TO
GET AROUND SOME ROOTS.

WE FOUND 20 OR 30 SNEDS DEEPER IN THE
LOT.
THE SOIL IS ~~SILT~~ SILTY CLAY AND SEEMS TO HAVE
A LOT OF ORGANIC MATERIAL IN IT.

Note refs

PAREP 2006 LOT FORM

Excavator 32 Date 14 FEB-2006

Op/SubOp/Lot: 02-39-02

Ex. Unit A

Size (NxE) 1001 x 1

Site: EL CARETAL

Str SOUTH PLAZA ENTRANCE

Initial Lot? 1 Prev. lot 1 Next lot 3 BGS: 27-40

Initial elev.: NW 1001.32 NE 1001.25 SW 1001.23 SE 1001.16

Final elev.: NW 1000.85 NE 1000.87 SW 1000.86 SE 1000.88

Depositional significance HUMUS OVERBURDEN

Soil type ~~SAND~~ CLAYEY SILT Munsell/Color BROWN MEDIUM

Drawings -

Contents FEATURES: NONE
ARTIFACTS 50-70 CERAMICS
BAJARADUE, 2 PIECES OF FINE
WEAR, 2 PIECES OF OBSIDIAN

Photo/Digital -

Description/Sketch (with measurements):

WE HIT A BUNCH OF POTTERY IN THIS LEVEL INCLUDING 2 PIECES OF FINE WEAR, A FOOT FOR A VESSEL AND A HANDLE - WE ALSO GOT A COUPLE PIECES OF BAJARADUE AND 4 OBSIDIAN PIECES.
- THE LOT WAS A BIT DEEPER THEN 10 BUT THE ~~HEIGHT~~ LOT IS A LITTLE SLOPED AND WE ARE HITTING A BUNCH OF ROOTS.

Note refs _____

PAREP 2006 LOT FORM

Excavator 32 Date 15-FEB-2006

Op/SubOp/Lot: 02-39-03 Ex. Unit A Size (NxF) 1X1
Site: EL CAFETAL Str SOUTH PLAZA ENTRANCE

Initial Lot? 1 Prev. lot 2 Next lot 4 BGS: 40-48
Initial elev.: NW 1001.32 NE 1001.25 SW 1001.23 SE 1001.16
Final elev.: NW 1000.77 NE 1000.79 SW 1000.80 SE 1000.77

Depositional significance OVER BURDEN HUMMS
Soil type CLAYEY SILT Munsell/Color 7.5 YR 2.5/4

Drawings - Contents FEATURES: NONE
Photo/Digital - ARTIFACTS: 30-40 PIECES
CERAMICS, BAJAREQUE
6 OBSIDIAN CHIPS.
4 CARBON PIECES

Description/Sketch (with measurements):
WE WENT ROUGHLY 10CM MORE.

NOT ENCOUNTERING SO MANY ROOTS.
WE FOUND ABOUT NUMBER 6 OBSIDIAN PIECES
INCLUDING ONE LARGER ~~CHIP~~ PIECE.
WE ALSO GOT A LOT OF ~~OTHER~~ BAJAREQUE
AS WELL AS PLENTY OF UTILITARIAN CERAMICS.
ALSO A COUPLE PIECES OF CARBON.

Note refs _____

PAREP 2006 LOT FORM

Excavator 32 Date 15-FEB-2006

Op/SubOp/Lot: 02-39-04

Ex. Unit A

Size (NxEx) ~~1x1~~ 1x1

Site: EL CAJETAL

Str SOUTH PLAZA ENTRANCE

Initial Lot? Prev. lot 2 Next lot 5 BGS: 48-60cm

Initial elev.: NW 1001.32 NE 1001.25 SW 1001.23 SE 1001.16

Final elev.: NW 1000.64 NE 1000.65 SW 1000.67 SE 1000.64

Depositional significance OVERBURDEN

Soil type CLAYEY SILT

Munsell/Color ~~2Y 2/4~~ 2Y 2/4
LIGHT BROWN

Drawings -

Contents FEATURES -
ARTIFACTS: CERAMICS 40-50
CARBON
INERT FORSITAN

Photo/Digital -

Description/Sketch (with measurements):

- DNB ROUGHLY 10CM MORE. THE SOIL SEEMS MORE CLAYEY IF ANYTHING.
- WE FOUND A PRECLASSIC BASE AND A PIECE OF FINE WEAR (PRECLASSIC)
- ELLEN SAYS THAT THE PRECLASSIC DEPOSITS ARE SHALLOW HERE SO WE MAY WELL BE CLOSE TO FINISHING THIS UNIT.

Note refs _____

Op/SubOp/Lot: 02-39-05 Ex. Unit A Size (NxEx) ~~1x1~~ ~~1x1~~
Site: EL CAPETAL Str SOUTH PLAZA ENTRANCE

Initial Lot? 4 Prev. lot 4 Next lot 6 BGS: 60-78
Initial elev.: NW 1001.35 NE 1001.25 SW 1001.23 SE 1001.16
Final elev.: NW 1000.5 NE 1000.47 SW 1000.48 SE 1000.52

Depositional significance ~~SOIL~~ SEDIMENT?
Soil type CLAYEY SILT Munsell/Color ~~7.5YR 2.5/1~~ YELOW BROWN
Drawings - Contents A FEATURES LIGHT
Photo/Digital - ARTIFACTS? ONE CERAMIC
3 CERAMICS

Description/Sketch (with measurements):

WE DUG A BIT MORE THEN 10 DEEPER
- WE ONLY ENCOUNTERED ~~ONE~~ 3 CERAMICS
TOWARDS THE SURFACE.
- WE WILL DIG TILL WE HIT ~~SOIL~~
A SOIL CHANGE OR MORE ARTIFACTS IN
THE ~~NEXT~~ THE NEXT LOT.

Note refs _____

PAREP 2006 LOT FORM

Excavator 32 Date 16-FEB-2006

Op/SubOp/Lot: 02-39-06 Ex. Unit A Size (NxEx) ~~4x4~~ 1x1
Site: EL CAFETAL Str ~~SOUTH~~ PLAZA ENTRANCE

Initial Lot? ~~4~~ Prev. lot ~~5~~ 5 Next lot 7 BGS: 78-96
Initial elev.: NW 1001.37 NE 1001.25 SW 1001.23 SE 1001.16
Final elev.: NW 1000.29 NE 1000.31 SW 1000.37 SE 1000.3

Depositional significance SEDIMENT
Soil type CLAYEY SAND Munsell/Color MEDIUM BROWN

Drawings - Contents FEATURES: -
Photo/Digital 2 ARTIFACTS: -

Description/Sketch (with measurements):

HIT A SOIL CHANGE
IN STERILE SOIL
HAVE 2 PHOTOS OF STRAY
FOR EVIDENCE.
SOIL CHANGE MEANS WE
ARE PROBABLY IN RIVER
DEPOSIT AGAIN.

Note refs _____

PAREP 2006 LOT FORM

Excavator 32

Date 16-02-2006

Op/SubOp/Lot: 02-39-07

Ex. Unit B

Size (NxEx) ~~4x4~~ 1x1

Site: EL CAFETAL

Str SOUTH PLAZA ENTRANCE

Initial Lot? V Prev. lot ~~B~~ Next lot 8 BGS: 0-15CM

Initial elev.: NW 1001.23 NE 1001.16 SW 1001.16 SE 1001.13

Final elev.: NW 1001.03 NE 1001.06 SW 1001.01 SE 1001.02

Depositional significance HUMUS-OVERBURDEN

Soil type SILTEY CLAY Munsell/Color MEDIUM BROWN

Drawings —

Contents FEATURE: —

Photo/Digital —

ARTIFACTS: 6 CERAMICS

Description/Sketch (with measurements):

OPENED UP EV: B AND DUG THROUGH
10 CM +/- OF TOPSOIL WE'LL BE HITTING
MORE ROOTS NEXT LOT.

FOUND 6 CERAMICS ALL LOOK TO BE
UTILITARIAN WARE.

Got 1 BAG.

Note refs _____

PAREP 2006 LOT FORM

Excavator 32

Date 16-FEB-2006

Op/SubOp/Lot: 02-39-08

Ex. Unit B

Size (NxEx) ~~12x12~~ 12x1

Site: EL CAFETAL

Str SOUTH PLAZA ENTRANCE

Initial Lot? ~~7~~ Prev. lot 7 Next lot 9 BGS: 15-28CM

Initial elev.: NW 1001.23 NE 1001.16 SW 1001.16 SE 1001.13

Final elev.: NW 1000.91 NE 1000.91 SW 1000.88 SE 1000.91

Depositional significance HUMUS - OVERBURDEN

Soil type CLAYEY SILT Munsell/Color MEDIUM BROWN

Drawings -

Contents FEATURES? -

Photo/Digital -

ARTIFACTS 20 PIECES

Description/Sketch (with measurements):

WE WENT DOWN ROUGHLY 10 MORE WE
ARE NOW BELOW THE ROOT LEVEL
FOUND ^{ABOVE} 20 PIECES OF CERAMICS/BAVARQUE.
ALSO GOT 1 OBSIDIAN PIECE WILL
CONTINUE 10CM MORE. HOPE FULLY THE
DEPOSITS GET BETTER.

- 2 BAGS OF ARTIFACTS

Note refs _____

PAREP 2006 LOT FORM

Excavator

32

Date

16-FEB-2006

Op/SubOp/Lot:

Q2-29-09

Ex. Unit

B

Size (NxEx)

1x1 ~~1x1~~ ~~1x1~~

Site:

EL CAFETAL

Str

SOUTH PLAZA ENTRANCE

Initial Lot?

~~8~~

Prev. lot

8

Next lot

10

BGS:

28-42

Initial elev.: NW

1001.23

NE

1001.16

SW

1001.16

SE

1001.13

Final elev.: NW

1000.79

NE

1000.79

SW

1000.78

SE

1000.74

Depositional significance

OVERBURDEN

Soil type

CLAYE & SILT

Munsell/Color

MEDIUM BROWN

Drawings

~

Contents

FEATURE: ~

Photo/Digital

~

ARTIFACTS: 3 OBSIDIAN
1 ONERT 30-40 SNERDS

Description/Sketch (with measurements):

~~FOR~~ WENT A BIT MORE THEN ~~10~~ 10 CM AGAIN.

WE FOUND ONE INTERESTING PIECE OF CERAMIC (ALLA?) - WE ALSO GOT SOME OBSIDIAN AND ONERT
WILL ONLY CONTINUE A LITTLE MORE TO HIT THE FLOOR.

Note refs

PAREP 2006 LOT FORM

Excavator 32

Date 16-FEB-2006

Op/SubOp/Lot: 02-39-10

Ex. Unit B

Size (NxEx) ~~4x4~~ ~~4x1~~

Site: EL CAFETAL

Str SOUTH PLAZA ENTRANCE

Initial Lot? ~~3~~ Prev. lot ~~1~~ Next lot 11 BGS: 42-48 CM

Initial elev.: NW 1000.23 NE 1001.16 SW 1001.16 SE 1001.13

Final elev.: NW _____ NE _____ SW _____ SE _____

Depositional significance DIRT FLOOR

Soil type ~~CLAYEY SILT~~ Munsell/Color MEDIUM BROWN

Drawings —

Contents FEATURE —
ARTIFACTS: 10 PIECES
OF CERAMICS.

Photo/Digital —

Description/Sketch (with measurements):

- WE DUG A BIT LESS THEN 10 CM SINCE WE WERE ABOUT TO HIT THE FLOOR.
- FOUND SOME (10) CERAMICS
- THE AMOUNT OF ~~ART~~ ARTIFACTS DROPPED UP UNIT C TO SOUTH TO SEE IF THIS TRENCH CONTINUES.

Notes _____

PAREP 2006 LOT FORM

Excavator 32

Date 20-FEB-2006

Op/SubOp/Lot: 02-39-11

F.x. Unit C

Size (NxEx) ~~11x11~~ 11x11

Site: EL CAFETAL

Str SOUTH PLAZA FLOOR

Initial Lot? Prev. lot ~~10~~ Next lot 12 BGS: 0-19

Initial elev.: NW 1001.16 NE 1001.13 SW 1001.14 SE 1001.09

Final elev.: NW 1001.01 NE 1000.98 SW 1000.99 SE 1000.97

Depositional significance ~~TOPS~~ NUMMS OVER BURDEN

Soil type ~~SILT~~ CLAY
CLAYEY SILT

Munsell/Color MEDIUM BROWN

Drawings -

Contents FEATURES -
ARTIFACTS & CERAMICS

Photo/Digital -

Description/Sketch (with measurements):

WE WENT A LITTLE FARTHER
THEN WE MEANT THIS LAYER THE SURFACE
E SLOPES A BIT LOWER TO THE SOUTH SO WE
ARE DIGGING LESS LAYERS TOGET TO THE FLOOR.
THE ARTIFACT CONCENTRATION SEEMS TO BE
CONTINUING TO DROP AS WE GET FARTHER
FROM ECA.

Note refs _____

PAREP 2006 LOT FORM

Excavator 32

Date 20 FEB 2006

Op/SubOp/Lot: 02-39-12

Ex. Unit C

Size (NxEx) ~~11x11~~ 1x1

Site: EL CAPE TAL

Str SOUTH PLAZA ENTRANCE

Initial Lot? ~~11~~ Prev. lot 11 Next lot 13 BGS: 19-27

Initial elev.: NW 1001-16 NE 1001-13 SW 1001-14 SE 1001-A

Final elev.: NW _____ NE _____ SW _____ SE _____

Depositional significance HUMUS OVERBURDEN

Soil type SILTY CLAY Munsell/Color MEDIUM BROWN

Drawings -

Contents FEATURES: -
ARTIFACTS 20-25 CERAMICS
5 OBSIDIAN PIECES

Photo/Digital -

Description/Sketch (with measurements):

WE WENT ABOUT 10 MORE. THE AMOUNT OF ARTIFACTS PICKED UP A LITTLE. WE GOT SOME 20 PIECES OR SO. WE HAD THE MOST INTERESTING THING WE FOUND WAS A LARGE OBSIDIAN BLADE (CITRINE). THE LEVELS ARE ROUGHLY ANALOGOUS TO THE BEST. THE LEVELS ARE LEVEL B.

Note refs _____

PAREP 2006 LOT FORM

Excavator 32 Date 20-FEB-2006

Op/SubOp/Lot: 02-39-13.

Ex. Unit ~~12~~ C Size (NxF) ~~12x12~~ 12x12

Site: EL CAFETAL

Str SOUTH PLAZA ENTRANCE

Initial Lot? 1 Prev. lot 12 Next lot 14 BGS: 23-38

Initial elev.: NW 1001.16 NE 1001.13 SW 1001.14 SE 1001.04

Final elev.: NW 1000.75 NE 1000.73 SW 1000.74 SE 1000.74

Depositional significance FLOOR OVER BURDEN/FLOOR

Soil type CLAYEY SILT Munsell/Color MEDIUM BROWN

Drawings -

Contents FEATURE: -
ARTIFACTS: ~~10~~ 25-33 CERAMICS
10 PIECES OF OBSIDIAN

Photo/Digital -

Description/Sketch (with measurements):

WE DUG A LITTLE MORE THAN 10 FOR THIS ONE BECAUSE WE WERE CLOSE TO THE FLOOR. WE FOUND ROUGHLY THE SAME CONCENTRATION OF ARTIFACTS AS IN EU B. FOR LOTS 9-10. WE FOUND A LOT OF OBSIDIAN (10 PIECES) IN ~~CERAMIC~~ PROPORTION TO CERAMICS. WE ARE STARTING ~~EU 0~~ EU 0 NORTH OF EU A FOR THE NEXT LOT.

Note refs _____

PAREP 2006 LOT FORM

Excavator 32 Date 20-FEB-2006

Op/SubOp/Lot: 02-34-14 Ex. Unit 0 Size (NxEx) ~~1x1x1~~
Site: EL CAFETAL Str SOUTH PLAZA ENTRANCE

Initial Lot? V Prev. lot ~~15~~ Next lot 15 BGS: 0-130M

Initial elev.: NW 1001.30 NE 1001.31 SW 1001.32 SE 1001.25

Final elev.: NW 1001.10 NE 1001.18 SW 1001.19 SE 1001.18

Depositional significance ~~HUMUS~~ ~~SO~~ HUMUS OVER BURDEN

Soil type CLAYEY SILT Munsell/Color MEDIUM BROWN

Drawings - Contents FEATURES -
ARTIFACTS: 1 CERAMIC
ONE PIECE OF OBSIDIAN

Description/Sketch (with measurements):

WE WENT DOWN ~~NEARLY~~
NEARLY EXACTLY 100CM.
WE ONLY GOT 1 CERAMIC
AND 1 LITTLE PIECE OF
OBSIDIAN. WE MAY HAVE
HIT SOME TUMBLE AS WELL
SINCE OUR PIT ~~IS~~ WAS EXTENDED
ONE MORE METER TO THE NORTH ~~FOR ARTIFACTS~~
BETWEEN STRUCTURE 3 AND 4 IT MAKES SENSE

Note refs _____

PAREP 2006 LOT FORM

Excavator 32

Date 20-FEB-2006

Op/SubOp/Lot: 0239-15

Ex. Unit 0

Size (NxEx) ~~4x8~~ 12

Site: EL CAFETAL

Str SOUTH PLAZA ENTRANCE

Initial Lot? ~~14~~ Prev. lot 14 Next lot 16 BGS: 15-24

Initial elev.: NW 1001.30 NE 1001.31 SW 1001.37 SE 1001.25

Final elev.: NW 1001.10 NE 1001.11 SW 1001.10 SE 1001.08

Depositional significance NVMMS / OVER BURDEN

Soil type ~~SILT~~ CLAYEY SILT Munsell/Color MEDIUM BROWN

Drawings -

Contents FEATURES -

Photo/Digital -

ARTIFACTS: 33 CERAMICS
5 OBSTIDIAN BLADES
20 PIECES OF CHERT

Description/Sketch (with measurements):

WE WENT DOWN 10 MORE. THE LEVEL HAD 7 LITHICS AND 33 CERAMICS. INTERESTING FINDS INCLUDED A LARGE OBSIDIAN BLADE AND A COUPLE PIECES OF CHERT AS WELL AS A COUPLE OF STRIATED PIECES OF POTTERY.

Note refs _____

PAREP 2006 LOT FORM

Excavator 32

Date 21 FEB-2006

Op/SubOp/Lot: 02-39-16

Ex. Unit 0

Size (NxE) 4x1

Site: EL CAFETAL

Str SOUTH PLAZA ENTRANCE

Initial Lot? M Prev. lot 15 Next lot 17 BGS: 24-31

Initial elev.: NW 1001.30 NE 1001.31 SW 1001.32 SE 1001.25

Final elev.: NW 1001.02 NE 1001 SW 1001.01 SE 1001.01

Depositional significance HUMUS - OVERBURDEN

Soil type CLAYEY SILT Munsell/Color MEDIUM BROWN

Drawings -

Contents FEATURES -
PER ARTIFACTS 162 CERAMICS
2 = OBSIDIAN
1 = CARBON SAMPLE

Photo/Digital -

Description/Sketch (with measurements):

WE WENT ROUGHLY 10CM MORE. OUR CONCENTRATION OF CERAMICS INCREASED BY A BIT. IT IS PROBABLY HIGHER FOR 10CM THEN IN EVA. EVEN WE FOUND ONE PIECE OF PAINTED POTTERY AS WELL. ~~IT IS~~ IT IS POSSIBLE THAT AS WELL OF ARTIFACTS MAY INCREASE OUR CONCENTRATION ~~AS WELL~~ IF WE MOVE A METER MORE NORTH.

Note refs _____

PAREP 2006 LOT FORM

Excavator 32 Date 21-FEB-2006

Op/SubOp/Lot: 02-34-17

Ex. Unit 0

Size (NxF) 1 X 1

Site: EL CAFETAL

Str SOUTH PLAZA ENTRANCE

Initial Lot? A Prev. lot 16 Next lot 18 BGS: 31-45

Initial elev.: NW 1001.30 NE 1001.31 SW 1001.32 SE 1001.25

Final elev.: NW 1000.84 NE 1000.86 SW 1000.86 SE 1000.93

Depositional significance OVERBURDEN

Soil type CLAYEY SILT Munsell/Color MEDIUM BROWN

Drawings -

Contents FEATURE, TUMBLE
ARTIFACTS 40 CERAMICS
49-BAJAREQUE
CARBON

Photo/Digital -

Description/Sketch (with measurements):

WE WENT ROUGHLY 10CM MORE.
WE FOUND A PRETTY HIGH CONCENTRATION OF
BAJAREQUE IN THIS LEVEL. WE

Note refs _____

PAREP 2006 LOT FORM

Excavator 32 Date 21-FEB-2006

Op/SubOp/Lot: 02-39-18

Ex. Unit 0

Size (NxEx) 1x1

Site: EL CAFETAL

Str SOUTH PLAZA ENTRANCE

Initial Lot? 17 Prev. lot 17 Next lot 19 BGS: 45-54

Initial elev.: NW 1000.36 NE 1001.310 SW 1001.32 SE 1001.285

Final elev.: NW 1000.84 NE 1000.87 SW 1000.77 SE 1000.81

Depositional significance FLOOR? OVERBURDEN

Soil type CLAYEY SAND Munsell/Color LIGHT ~~YELLOWISH~~ BROWN

Drawings -

Contents FEATURES: TUMBLE

Photo/Digital C

ARTIFACTS: 12 CERAMICS
28 BAZAREQUE 1 OBSIDIAN

Description/Sketch (with measurements):

ARE FINDING LESS POTTERY AT THIS LEVEL.
 THERE IS STILL A BIT OF BAZAREQUE.
 THERE IS ALSO A LOT OF TUMBLE (STRETCHED BELOW).
 THE ~~SAND~~ EARTH IS SANDIER AND A BIT LIGHTER.
 WE WILL ~~PROBABLY~~ PROBABLY NOT HIT MANY MORE ARTIFACTS BEFORE WE EXTEND NORTH IN THE NEXT EV.

Note refs _____

PAREP 2006 LOT FORM

Excavator 32 Date 21-FEB-2006

Op/SubOp/Lot: 02-39-19

Ex. Unit 0

Size (NxEx) 1x1

Site: EL CAJETAL

Str SOUTH PLAZA ENTRANCE

Initial Lot? _____ Prev. lot 18 Next lot ~~20~~ BGS: 49-58

Initial elev.: NW 1001.36 NE 1001.71 SW 1001.32 SE 1001.25

Final elev.: NW 1000.73 NE 1000.76 SW 1000.74 SE 1000.73

Depositional significance: FLOOR? OVER BURDEN

Soil type CLAYEY SAND Munsell/Color LIGHT YELLOWISH BROWN

Drawings ✓

Contents FEATURES: TUMBLE, FLOOR?
ARTIFACTS: 20 CERAMICS
13 BAJAROVU 3 OBSIDIAN
CARBON

Photo/Digital ✓

Description/Sketch (with measurements):

WE GOT PAST MOST OF THE TUMBLE
IN THIS LOT. HOWEVER, WE ARE STILL ENCOUNTERING
CULTURAL ARTIFACTS. WILL GO DOWN 10 MORE INTO THE
SEDIMENT CHANGE PARTNER.

Note refs _____

PAREP 2006 LOT FORM

Excavator 32

Date 21-FEB-2006

Op/SubOp/Lot: 02-39-20

Ex. Unit 0

Size (NxE) 1x1

Site: EL CAPE TAL

Str SOUTH PLAZA ENTRANCE

Initial Lot? _____ Prev. lot 19 Next lot 21 BGS: SF-69

Initial elev.: NW 1001.31 NE 1001.30 SW 1001.37 SE 1001.25

Final elev.: NW 1000.64 NE 1000.65 SW 1000.62 SE 1000.67

Depositional significance FLOOR/SEDIMENT

Soil type CLAYEY SAND Munsell/Color LIGHT BROWN

Drawings -

Contents FEATURES -

Photo/Digital ✓

ARTIFACTS 12 CERAMICS
3 BAZALTES 2 OBSIDIAN FRAGMENT

Description/Sketch (with measurements):

WENT TEN MORE AND GOT THE LAST OF THE ARTIFACTS ON THE FLOOR LEVEL. THE SECOND HALF OF THE LOT SEEMED STERILE. WE WILL GO 10 MORE DOWN TO BE SAFE.

Note refs _____

PAREP 2006 LOT FORM

Excavator 32 Date 22-FEB-2006

Op/SubOp/Lot: 02-39-21

Ex. Unit 0

Size (NxEx) 1x1

Site: EL CAFETAL

Str SOUTH PLAZA ENTRANCE

Initial Lot? _____ Prev. lot 20 Next lot - BGS: 69-81

Initial elev.: NW 1001.30 NE 1001.31 SW 1001.37 SE 1001.25

Final elev.: NW 1000.60 NE 1000.53 SW 1000.54 SE 1000.50

Depositional significance SEDIMENT

Soil type SILTY SAND Munsell/Color LIGHT BROWN

Drawings -

Contents FEATURES: -
ARTIFACTS 3 STUCCO PIECES.

Photo/Digital -

Description/Sketch (with measurements):

WE ARE DEFINITELY IN RIVER DEPOSITS
WE FOUND SOME BITS OF STUCCO. THESE
~~ARE~~ WERE PROBABLY WASHED BY
THE RIVER. ~~AT~~ DEEPER LEVELS
HAD A SIMILAR EFFECT.

Note refs _____

PAREP 2006 LOT FORM

Excavator 37

Date 22-FEB

Op/SubOp/Lot: 02-39-22

Ex. Unit E

Size (NxEx) 5X1

Site: EL CAFETAL

Str SOUTH PLAZA ENTRANCE

Initial Lot? Prev. lot - Next lot 23 BGS: 0-14

Initial elev.: NW 1001.34 NE 1001.38 SW 1001.30 SE 1001.31

Final elev.: NW 1 NE SW SE

Depositional significance MUNN'S OVERBURDEN

Soil type CLAYEY SILT Munsell/Color MEDIUM BROWN

Drawings -

Contents FEATURES: -
ARTIFACTS: 3 CERAMICS

Photo/Digital -

1 OSTRIAN

Description/Sketch (with measurements):

WE WENT A TINY BIT MORE THEN 10
DOWN. HAVE FOUND A COUPLE OF CERAMICS
AT THE BOTTOM OF THE LOT. WE GOT SOME
ROOTS BUT LESS THEN IN THE OTHER PITS.
WE ARE ALSO CLOSE TO BUILDINGS 1-2

Note refs

PAREP 2006 LOT FORM

Excavator 32

Date 22-FEB-2005

Op/SubOp/Lot: 02-39-23

Ex. Unit E

Size (NxE) 5x1

Site: EL CAFETAL

Str SOUTH PLAZA ENTRANCE

Initial Lot? _____ Prev. lot 22 Next lot 24 BGS: 14-22

Initial elev.: NW 1001.34 NE 1001.38 SW 1001.30 SE 1001.31

Final elev.: NW 1001.17 NE 1001.16 SW 1001.16 SE 1001.17

Depositional significance MUNUS OVERBURDEN

Soil type CLAYEY SILT Munsell/Color MEDIUM BROWN

Drawings —

Contents FEATURE: —
ARTIFACT 38 CERAMICS
2 BAREBONE CARBON

Photo/Digital —

Description/Sketch (with measurements):

WE GOT ABOUT 10 MORE DOWN. THE ARTIFACT CONCENTRATION SEEMS TO BE THE SAME IF NOT SLIGHTLY HIGHER WITH 38 CERAMICS AT ABOUT THE 20CM BGS MARK. WE SHOULD REALLY SEE HOW CONCENTRATIONS ARE IN THE NEXT 3 LOTS.

Note refs _____

PAREP 2006 LOT FORM

Excavator 32 Date 22-FEB-2006

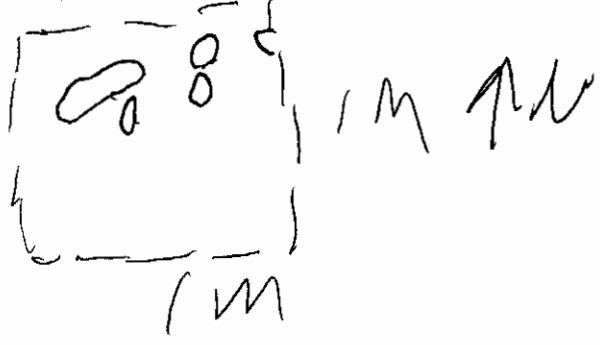
Op/SubOp/Lot: 02-39-24 Ex. Unit E Size (NxEx) 5x1
Site: EL CAJETAN Str SQUIN PLAZA ENTRANCE

Initial Lot? _____ Prev. lot 23 Next lot 25 BGS: 22-34CM
Initial elev.: NW 1001.34 NE 1001.38 SW 1001.30 SE 1001.31
Final elev.: NW 1001.06 NE 1001.04 SW 1001.05 SE 1001.05

Depositional significance NUMMUS OVERBURDEN
Soil type CLAYEY SILT Munsell/Color MEDIUM BROWN

Drawings - Contents FEATURE: -
ARTIFACTS:
Photo/Digital - CERAMICS: 60 BAVAREQUE 26

Description/Sketch (with measurements): OF ~~ARTIFACT~~
THE CONCENTRATION IS ABOUT AT THE SAME LEVEL
~~OR INCREASED~~ AS EVID WITH THE NOTABLE
EXCEPTION THAT WE HAVE NOT FOUND ANY
LITNICS. WE ARE ALSO GETTING A LOT OF
BAVAREQUE



Note refs _____

PAREP 2006 LOT FORM

Excavator 32

Date 23-FEB-2006

Op/SubOp/Lot: 02-39-123 Ex. Unit E Size (NxE) 1x1

Site: EL CAFETAL Str SOUTH PLAZA

Initial Lot? _____ Prev. lot 24 Next lot 26 BGS: 34-42

Initial elev.: NW 1001.34 NE 1001.38 SW 1001.30 SE 1001.31

Final elev.: NW _____ NE _____ SW _____ SE _____

Depositional significance HUMUS - OVERBURDEN

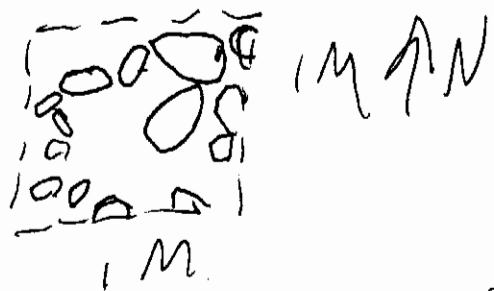
Soil type ~~CLAYEY SILT~~ CLAYEY SILT Munsell/Color MEDIUM BROWN

Drawings —

Contents FEATURES: TUMBLE
ARTIFACTS: CERAMICS: 16
BAJAREQUE: 40 POSSIBLY
CARBON

Photo/Digital —

Description/Sketch (with measurements):



WE GOT A LOT OF BAJAREQUE WITH A BUNCH OF CARBON IN THIS AREA AS WELL AT ABOUT THE SAME LEVEL AS IN EUTE. NOT A LOT OF TUMBLE TOO. WE WILL PROBABLY

GO DOWN ONE

Note refs _____

PAREP 2006 LOT FORM

Excavator 32

Date 23-FEB-2006

Op/SubOp/Lot: 02-39-26

Ex. Unit E

Size (NxE) 1x1

Site: EL CAFETAL

Str SOUTH PLAZA ENTRANCE

Initial Lot? _____ Prev. lot 245 Next lot 207 BGS: 38-61

Initial elev.: NW 1001.34 NE 1001.38 SW 1001.30 SE 1001.31

Final elev.: NW 1000.79 NE 1000.78 SW 1000.77 SE 1000.77

Depositional significance ~~_____~~ SUB FLOOR OVER BURDEN.

Soil type CLAYEY SAND

Munsell/Color LIGHT BROWN

Drawings —

Contents FEATURES —

Photo/Digital —

- ARTIFACTS 35 CERAMICS
- 3 BAZAQUEQUE 6 ORIZOLIAN
- 4 INERT CARBON.

Description/Sketch (with measurements):

WE WENT BELOW WHAT WAS PROBABLY THE CLASSIC LIVING SURFACE AND FOUND A BUNCH OF ~~PRECLASSIC~~ ^{PRECLASSIC} STUFF ~~AND~~ A LOT OF THEM HAD LIGHTER PASTES AND SOME WERE PAINTED. WE WENT ABOUT 20 VERSUS 10 TO REACH THE ~~END OF~~ DEEPEST POINTS W CULTURAL ARTIFACTS WILL ~~NOT~~ CONTINUE 5 MORE TO BE SURE IN THE NEXT LOT.

Note refs _____

PAREP 2006 LOT FORM

Excavator 32

Date 24-FEB-2006

Op/SubOp/Lot: 02-29-28

Ex. Unit F

Size (NxEx) 1x1

Site: EL CARETAL

Str SOUTH PLAZA ENTRANCE

Initial Lot? Prev. lot _____ Next lot 29 BGS: 0-16

Initial elev.: NW 1001.30 NE 1001.37 SW 1001.34 SE 1001.38

Final elev.: NW _____ NE _____ SW _____ SE _____

Depositional significance TOP SOIL / NUMMS

Soil type CLAYEY SILT Munsell/Color MEDIUM BROWN

Drawings -

Contents FEATURE:
ARTIFACTS: 25 CERAMICS
2 OBSEIDIAN

Photo/Digital -

Description/Sketch (with measurements):

WE ARE HITTING TUMBLE ALREADY
IT ALSO SEEMS LIKE WE ARE GETTING A HIGHER
CONCENTRATION OF ARTIFACTS THEN PREVIOUSLY.
AMONG THE INTERESTING THINGS
A ~~FA~~ HANDLE ON A ~~SH~~ SHERD. WE FOUND 15
SEE NOW CONCENTRATIONS ARE. 10 MORE WILL

Note refs _____

PAREP 2006 LOT FORM

Excavator 32

Date 24-FEB-20
~~023~~

Op/SubOp/Lot: 02/29/29 Ex. Unit F Size (NxEx) 1x1
Site: EL CAFETAL Str SOUTH PLAZA

Initial Lot? - Prev. lot ~~28~~ Next lot ~~30~~ BGS: 16-31
Initial elev.: NW 1001.30 NE 1001.37 SW 1001.34 SE 1001.38
Final elev.: NW 1001.29 NE 1001.07 SW 1001.07 SE 1001.06

Depositional significance MUNNINGS / OVERBURDEN
Soil type CLAYEY SILT Munsell/Color MEDIUM BROWN

Drawings - Contents FEATURES:-
Photo/Digital - ARTIFACTS: CERAMICS: 60
BAJAREQUE: 8 OBSIDIAN
OBSIDIAN: 8 (CHERT: 1

Description/Sketch (with measurements):

DND 20 BECAUSE I HAD TO TOUR THE SITE AND ~~DO~~ WANTED TO GET SOMETHING DONE TODAY. SEEMS LIKE WE FOUND A BIT LESS IN THIS LEVEL THEN IN EARLIER EV'S AT THE SAME LEVEL.

Note refs _____

PAREP 2006 LOT FORM

Excavator 32 Date 27-FEB-2006


Op/SubOp/Lot: 02-39-30 Ex. Unit F Size (Nx E) 1x1
Site: EL CAFETAL Str SOUTH PLAZA ENTRANCE

Initial Lot? - Prev. lot 29 Next lot 31 BGS: 31-46
Initial elev.: NW 1001.30 NE 1001.37 SW 1001.34 SE 1001.38
Final elev.: NW 1000.98 NE 1000.93 SW 1000.98 SE 1000.91

Depositional significance MUMMIES - OVER BURDEN
Soil type SILT CLAYEY SILT Munsell/Color MEDIUM BROWN

Drawings - Contents FEATURES -
Photo/Digital - ARTIFACTS: CERAMICS - 63
OBSIDIAN: 1 CHERT: 2
CARBON

Description/Sketch (with measurements):



WE WENT MORE THEN 10.
IT SEEMS LIKE WE HIT
A BIT MORE CULTURAL ARTIFACTS
IN THIS LOT. ~~IT~~ MAYBE THE
LEVELS ARE NOT DROPPING OFF
SO MUCH. WE WILL STILL PROBABLY
MOVE, THOUGH. THE POTTERY
FRAGMENTS WERE ALSO

Notes _____

PAREP 2006 LOT FORM

Excavator 32 Date 27-FEB-2006

Op/SubOp/Lot: 02-39-31 Ex. Unit F Size (NxEx) 1x1
Site: EL CAPETAL Str SOUTH PLAZA ENTRANCE

Initial Lot? - Prev. lot 30 Next lot 32 BGS: 46-54

Initial elev.: NW 1001.30 NE 1001.37 SW 1001.34 SE 1001.38

Final elev.: NW ~~1000.77~~ NE ~~1000.73~~ SW ~~1000.81~~ SE ~~1000.78~~
1000.87 1000.86 1000.83 1000.83

Depositional significance FLOOR? OVERBURDEN

Soil type CLAYEY SAND Munsell/Color LIGHT BROWN

Drawings - Contents FEATURES -
CERAMICS: 63, BAJAREQUE'S
Photo/Digital - OBSTACLE # 5

Description/Sketch (with measurements):
WENT ABOUT TO FLOOR LEVEL
OR A BIT BELOW IT. WE GOT A GOOD
CONCENTRATION OF CERAMICS INCLUDING
2 LARGER FRAGMENTS OF LIPS. WE ALSO
GOT A BIT LESS BAJAREQUE THEN WE HAVE
BEE N FINDING IN PREVIOUS EL'S AT THIS LEVEL

Note refs _____

PAREP 2006 LOT FORM

Excavator 32

Date 27-FEB-2006

Op/SubOp/Lot: 02-32⁴-32

Ex. Unit F

Size (NxE) 1 X 1

Site: EL CAFETAL

Str SOUTH PLAZA ENTRANCE

Initial Lot? - Prev. lot 31 Next lot - BGS: 54-64⁴

Initial elev.: NW 1001.30 NE 1001.37 SW 1001.34 SE 1001.38

Final elev.: NW 1000.73 NE 1000.73 SW 1000.69 SE 1000.78

Depositional significance FILL / SEDIMENT

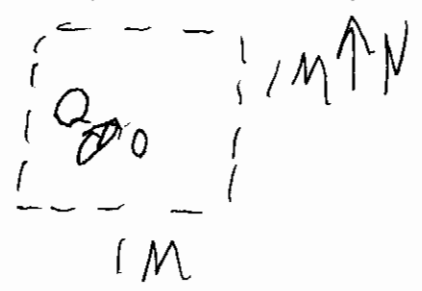
Soil type CLAYEY SAND Munsell/Color LIGHT BROWN

Drawings ~~#~~ 1

Contents FEATURES: -
ARTIFACTS: CERAMICS: 33
OBSIDIAN: 2 CHERT: 1
CARBON

Photo/Digital ~~#~~

Description/Sketch (with measurements):



WE WERE FINDING STUFF TO THE BOTTOM OF THE LOT PRETTY MUCH THROUGH WE DID NOT RIVER SEDIMENT TYPE STUFF AT THE END OF THE LOT. THIS IS THE LAST LOT OF THE SUBOR

Note refs _____