
Four Valleys Archive

Anthropology

2006

EPV Op. 02-41 Lot Forms 2006

Edwin Barnes

Follow this and additional works at: <https://digital.kenyon.edu/honduras>



Part of the Archaeological Anthropology Commons

Recommended Citation

Barnes, Edwin, "EPV Op. 02-41 Lot Forms 2006" (2006). *Four Valleys Archive*. Paper 96788.
<https://digital.kenyon.edu/honduras/96788>

This Lot Card is brought to you for free and open access by the Anthropology at Digital Kenyon: Research, Scholarship, and Creative Exchange. It has been accepted for inclusion in Four Valleys Archive by an authorized administrator of Digital Kenyon: Research, Scholarship, and Creative Exchange. For more information, please contact noltj@kenyon.edu.

Op/SubOp/Lot: 02/41/001

Ex. Unit A

Size (NxF) 1x1m

Site: ELCAPITAL S02

Str 01

Initial Lot?

Prev. lot

Next lot

BGS: 0-25cm

Initial elev.: NW 1009.80 NE 1010.36 SW 1009.91 SE 1010.43

Final elev.: NW 1009.70 NE 1010.17 SW 1009.75 SE 1010.23

Reference corner: NE N 20.99 E 50.71

Depositional significance OVERBURDEN / TOPSOIL

Soil type HUMUS

Munsell/Color _____

Drawings NOTES

Contents EMPTY LOT

Photo/Digital NOTES

Description/Sketch (with measurements):

1 TUMBLE REVEALED W/ A WEST ORIENTED FALL PATTERN THAT CONFORMS TO SLOPE OF STRUCTURE.

- PHOTO:
- 02-41-001 EVA END OF LOT SOUTH
 - 02-41-001 EVA STRANGE EROSION 2
 - 02-41-001 EVA THIN flat ROCK Ex
 - 02-41-001 EVA THIN flat ROCKS STACKED
 - 02-41-001 EVA THIN flat ROCKS

2 THERE IS A SOIL CHANGE AT ~10cm BGS from THE SUPERORGANIC CAP TO A LIGHTER MORE CLAYLIKE SOIL

Note refs 2006-25-24, 25

Op/SubOp/Lot: 02/41/002

Exc. Unit B

Size (NxE) 1x1m

Site: ELCAPITAL S02

Str 01

Initial Lot? Prev. lot Next lot _____ BGS: 0-20 cm BGS

Initial elev.: NW 1010.36 NE 1010.62 SW 1010.43 SE 1010.70

Final elev.: NW 1010.16 NE 1010.41 SW 1010.23 SE 1010.50

Reference corner: NE N 20.92 E 51.70

Depositional significance ELDERBUDEN / TOPSOIL

Soil type HUMUS Munsell/Color _____

Drawings NOTES

Contents 1 TIEZO 1 FAT JAW 1 BAG

Photo/Digital NOTES

Description/Sketch (with measurements):

1 TUMBLE PATTERN IS DOMINANTLY DOWN ON THE WEST SLOPE

— WEST SIDE OF EU SHOWS THREE COAL STONES IN LINE

HOWEVER THE MIDDLE STONE IS FLIPPED ON ITS SIDE SUGGESTING ALL THREE FELL OR SLIPPED

2 SMALL FLOCKS OF CARBON IN FIRST 10cm CAP NOT BAGGED B/C ASSOS. W/ SWIDDEL PRACTICES

PHOTO 02-41-002 EUR END OF INITIAL LOT WEST

Note refs 2006-25-26A, 26B

Op/SubOp/Lot: 02/41/003

Ex. Unit C

Size (NxE) 1x1m

Site: EL CAJETAL 502

Str 01

Initial Lot? Prev. lot Next lot 27 BGS: _____

Initial elev.: NW 1010.62 NE 1010.97 SW 1010.70 SE 1011.02

Final elev.: NW 1010.62 NE 1010.97 SW 1010.70 SE 1010.97

Reference corner: ~~N~~ NE 20.48 N ~~20.48~~ E 52.63

Depositional significance EVERBURDEN / TOPSOIL

Soil type HUMUS

Munsell/Color _____

Drawings NOTES

Contents 1 TESTO

1 BAG

Photo/Digital NOTES

2 OBSIDIANA
→ 1 BLADE

Description/Sketch (with measurements):

1 NOTHING REVEALED EXCEPT FOR TUMBLE SITTING SLIGHTLY MORE LEVEL B/C THE SLOPE IS NOT QUITE AS STEEP

2 THE TUMBLE STILL HAS A PREDOMINANT WEST DOWNSLOPE

→ NO EVIDENCE OF ANYTHING HAVE FALLEN BACK

3 RELATIVE TO EURS THE TUMBLE IS MORE JUMBLED

PHOTO: 02-41-003 EUC END OF INITIAL LOT EAST

Note refs 2006-25-27, 28, 29

Op/SubOp/Lot: 02/41/004

Exc. Unit D

Size (NxEx) 1x1

Site: EL CAFETAL - S02

Str 01

Initial Lot? Prev. lot Next lot 029 BGS: 0-14cm BGS

Initial elev.: NW 1010.97 NE 1011.14 SW 1011.02 SE 1011.13

Final elev.: NW 1010.95 NE 1011.10 SW 1010.93 SE 1010.99

Reference corner: NE N 20.32 E 53.62

Depositional significance OVERBURDEN / TOPSOIL

Soil type HUMUS Munsell/Color _____

Drawings NOTES

Contents 1 TEST

Photo/Digital NOTES

1 JUTE
1 EARSPOOL FRAG 1 BAG

Description/Sketch (with measurements):

1 TUMBLE REVEALED, BUT W/ A MUCH MORE DIVERSE ORIENTATION, OBVIOUSLY OWING TO THE INCREASING FLATNESS OF THE UNIT AS I APPROACH THE SUMMIT

2 EARSPOOL FRAG ~ 30cm BGS UNDER TUMBLE & MATCHES TO ANOTHER FRAGMENT IN EUE

PHOTO: 02-41-004 EUD END OF INITIAL LOT EAST

Note refs 2006-25-30, 31

Op/SubOp/Lot: 02/41/005 Ex. Unit F Size (NxEx) 1x1m

Site: EL CAPEZAL 502 Str 01

Initial Lot? Prev. lot Next lot 11 BGS: 0-~~20~~³⁰ cm

Initial elev.: NW 1009.44 NE 1009.80 SW 1009.46 SE 1009.91

Final elev.: NW 1009.16 NE 1009.78 SW 1009.41 SE 1009.55

Reference corner: SE N 20.18 E 49.47

Depositional significance OVERBURDEN / TOPSOIL

Soil type HUMUS Munsell/Color _____

Drawings NOTES Contents EMPTY LOT

Photo/Digital NOTES

Description/Sketch (with measurements):

- 1 STACKED ROCKS. THE BOTTOM IS FURTHER OUT WEST THAN THE TOP.
 - = ORIGINALLY THOUGHT TO BE A WALL THAT THE BOTTOM SUMPED OUT CAUSING ABOVE COURSES TO FALL BACKWARD
 - = NOW KNOWN TO BE THE LANDING FOR MAD HATTER THAT HAS SUMPED & COLLAPSED
 - MOST LIKELY DORMOUSE.
- 2 SOUTH SIDE OF UNIT IS TOP COURSES OF MADHATTER THAT HAVE SERIOUSLY FALLEN OUT, OR SPALLED OUT WEST, WHICH CREATED A POCKET FOR DORMOUSE TO FALL INTO

Note refs 2006-25-32, 33, 34

PHOTO: 02/41/005 ELF CLOSE UP OF COLLAPSED LANDING WEST,
COLLAPSED LANDING OF MADHATTER WEST,
END OF INITIAL LOT NORTH, END OF INITIAL LOT WEST
LANDING NORTH, LANDING NORTH 2

Op/SubOp/Lot: 02/41/006

Ex. Unit E

Size (NxEx) 1x1m

Site: ELCAPITAL 502

Str 01

Initial Lot? Prev. lot Next lot 065 BGS: 0-20 cm

Initial elev.: NW 1011.14 NE 1011.19 SW 1011.13 SE 1011.13

Final elev.: NW 1010.88 NE 1011.14 SW 1011.05 SE 1011.11

Reference corner: NE N 20.16 E 54.54

Depositional significance TOPSOIL / OVERBURDEN

Soil type ~~HUMUS~~ HUMUS Munsell/Color _____

Drawings NOTES

Contents 1 EARSPOOL FRAG (CERAMIC) 1 BAG

Photo/Digital NOTES

Description/Sketch (with measurements):

1 EARSPOOL ~ 15cm BGS MATCHES W/ FRAGMENT FROM EUD

2 COMPLETELY DIFFERENT TUMBLE ORIENTATION, WHICH MAKES SENSE B/C WE ARE NOW AT HIGHEST POINT & UNIT IS ROUGHLY FLAT.

3 POSSIBLE CIRCULAR FEATURE ON WEST SIDE OF UNIT, BUT IT DOESN'T APPEAR ON THE EAST SIDE WHERE THERE ARE THREE STACKED SQUARE ROCKS

PHOTO: 02-41-006 EUE CURVED FEATURE NORTHWEST END OF INITIAL LOT NORTH

Note refs 2006-25-35, 36, 37

Op/SubOp/Lot: OP 02/41/007 Ex. Unit B Size (NxE) 1x1m

Site: EL CAJETAL S02 Str 01

Initial Lot? X Prev. lot 02 Next lot 21 BGS: 20-60cm BGS

Initial elev.: NW 1010.16 NE 1010.41 SW 1010.23 SE 1010.50

Final elev.: NW 1010.06 NE 1010.41 SW 1009.83 SE 1010.48

Reference corner: NE N 20.92 E 51.70

Depositional significance TUMBLE / FILL

Soil type SILTY CLAY LOAM Munsell/Color _____

Drawings NOTES Contents 1 TESTO 1 BAG

Photo/Digital NOTES

Description/Sketch (with measurements):

- 1 LARGE ROOT DISTURBANCE IN CENTER OF LOT
- 2 HUMPTY DUMPTY - TERRACE WALL FOUND & PARTIALLY HELD UP BY ROOTS
 - COAL STONES ABOVE ARE NOT ASOS AS THERE IS A FILL LAYER IN BIT.
- 3 WEST SIDE OF UNIT IS FILL, ROUNDISH & NO LANDING IS VISIBLE
 - HUMPTY DUMPTY IS BLOWN OUT

PHOTOS: 02/41/007 EOB'S END OF SECOND LOT NORTH, SOUTH, WEST SIDE, WEST.

Note refs 2006 - 25, 38, 39, 40

Op/SubOp/Lot: 02/41/008

Ex. Unit 6

Size (NxEx) 1x1m

Site: EL CAPE TAL 502

Str 01

Initial Lot? Prev. lot Next lot 031 BGS: 0-10cm

Initial elev.: NW 1011.19 NE 1011.13 SW 1011.13 SE 1010.84

Final elev.: NW 1011.17 NE 1011.00 SW 1011.06 SE 1010.84

Reference corner: NW N 20.16 E 54.54

Depositional significance OVERBURDEN / TOPSOIL

Soil type HUMUS Munsell/Color _____

Drawings NOTES Contents _____

Photo/Digital NOTES _____

Description/Sketch (with measurements):

- 1 IT APPEARS AS IF THE LOOTER'S PIT CUTS INTO THIS UNIT, BUT ONLY THE SE CORNER.
- 2 THE CIRCULAR FEATURE IS NOT CIRCULAR ON THE EAST INSTEAD THERE IS NOTHING EXCEPT FOR THREE STACKED ROCKS
- 3 TUMBLE PATTERN IS MORE OR LESS EVERYWHERE WAY THOUGH THE SE CORNER HAS BEEN A LOW POINT FOR ROCKS BORDERING IT TO LEAD TOWARDS

PHOTO:

Note refs 2006-25-41, 42

Op/SubOp/Lot: 02/41/009

Ex. Unit H

Size (NxEx) 1x1m

Site: EL CAPITAL 502

Str 01

Initial Lot? Prev. lot Next lot 030 BGS: 0-15cm

Initial elev.: NW ~~1011.08~~ 1011.08 NE ~~1011.08~~ 1011.08 SW 1011.19 SE 1011.13

Final elev.: NW 1010.92 NE 1010.98 SW 1011.07 SE 1011.01

Reference corner: SW N 20.16 E 54.54

Depositional significance OVERBURDEN / TOPSOIL

Soil type HUMUS Munsell/Color _____

Drawings NOTES

Contents 1 TEST - ① 2 BAGS
30 TESTS - ②

Photo/Digital NOTES

Description/Sketch (with measurements):

- 1 ALL TUMBLE
- 2 30 TESTS FOUND UNDER TUMBLE & ARE ALL FROM THE SAME VESSEL
→ CENSOR
- 3 FALL PATTERN DOES NOT INDICATE ANY SOURCE DIRECTION, BUT IT IS ALL RELATIVELY FLAT

PHOTO: 02-41-009 EUH END OF INITIAL LOT EAST

Note refs 2006-25-43, 44

Op/SubOp/Lot: 02/41/010

Ex. Unit I

Size (NxEx) 1x1m

Site: EL CAPITAL 502

Str 01

Initial Lot? Prev. lot Next lot 028 BGS: 0-10 cm

Initial elev.: NW 1010.82 NE 1010.84 SW 1011.08 SE 1011.08

Final elev.: NW 1010.78 NE 1010.84 SW 1010.98 SE 1011.00

Reference corner: NE N 21.90 E 55.99

Depositional significance OVERBURDEN / TOPSOIL

Soil type HUMIKS

Munsell/Color _____

Drawings NOTED

Contents _____

Photo/Digital NOTED

Description/Sketch (with measurements):

[1] SOUTH $\frac{1}{2}$ OF UNIT LOOKS LIKE TUMBLE BUT IS COMPLETELY FLAT & CONFINED IN A SAND
→ POSS WALL'S TOP COURSES FALLEN BACK

[2] NORTH $\frac{1}{2}$ OF UNIT IS TILTING DOWN TO THE NORTH & THE NEXT UNIT ~~TO THE~~ NORTH STARTS TILTING A MORE EXTREME ~~TO~~ SLOPE, WHICH ALSO FURTHER DISTINGUISHES THE SAND.

[3] HOWEVER - THE ROCKS ARE NOT SITTING AS IF THEY WERE STACKED AT ONE POINT ~~IN~~ IN TIME.

PHOTO : 02-41-010 EUR END OF INITIAL LOT EAST, NORTH

Note refs 2006-25-45, 46

Op/SubOp/Lot: 02/41/011

Ex. Unit F

Size (NxEx) 1x1m

Site: EL CAPITAL 502

Str 01

Initial Lot? X Prev. lot 005 Next lot 015 BGS: _____

Initial elev.: NW 1009.16 NE 1009.78 SW 1009.41 SE 1009.55

Final elev.: NW 1009.00 NE 1009.53 SW 1009.15 SE 1009.55

Reference. corner: SE N 20.18 E 49.47

Depositional significance TUMBLE / _____

Soil type SILTY CLAY LOAM Munsell/Color _____

Drawings NOTES

Contents 3 TESTOS 1 BAG

Photo/Digital NOTES

Description/Sketch (with measurements):

- 1 ROLLING OUT SUPPED PART OF MADHATTER ON NORTH 1/2 OF EU TO GET TO BETTER PRESERVED COURSES
 → CONTINUITY IN PROFILES UP TO GROUND SURFACE.
 SUCH THAT THE LANDING FOR MADHATTER STOOD UP MUST HAVE BEEN HIGHER THAN CURRENT GROUND SURFACE
- 2 NEGOCIATING THE TUMBLE IN FRONT OF MADHATTER SO THAT MADHATTER DOESN'T COLLAPSE WHEN REMOVED
- 3 3 TESTOS MAY BE FROM ABOUT THE LANDING LEVEL BUT ITS MOSTLY COLLAPSED

Photo: 02-41-011 EUF END OF SECOND LOT WEST

Note refs 2006-25-47

Op/SubOp/Lot: 02/41/012

Ex. Unit J

Size (NxEx) 1x1m

Site: EL CAPETAL 502

Str 01

Initial Lot? Prev. lot Next lot 013 BGS: 0-10 cm

Initial elev.: NW 1008.73 NE 1009.44 SW 1008.74 SE 1009.46

Final elev.: NW 1008.61 NE 1009.31 SW 1008.69 SE 1009.44

Reference corner: SE N 20.43 E 48.49

Depositional significance SUBSTRUDEN / TOPSOIL

Soil type HUMUS Munsell/Color _____

Drawings NOTES

Contents 1 TIESTO
1 OBSIDIANA 1 BAG

Photo/Digital NOTES

Description/Sketch (with measurements):

OPENING THIS EU IN WEST OF EUP TO FIND LANDING FOR MADHATTER.

1 TUMBLE REVEALED, THE WEST SIDE INCLUDES A NUMBER OF FLAT LARGE PIECES UPTURNED ON ~~THE~~ THEIR SIDES

2 SOME ROOT DISTURBANCE.

3 ROCKS ON WEST SIDE MAY BE PART OF SLIPPED LANDING.

PHOTO: 02-41-012 EUJ END OF INITIAL LOT EAST, WEST

Note refs 2006-25-50, 51

Op/SubOp/Lot: 02/41/013

Ex. Unit J

Size (NxEx) 1x1m

Site: EL CAJON 502

Str 01

Initial Lot? Prev. lot 012 Next lot 014 BGS: 10-40 cm

Initial elev.: NW 1008.61 NE 1009.31 SW 1008.69 SE 1009.44

Final elev.: NW 1008.57 NE 1009.04 SW 1008.69 SE 1009.07

Reference corner: SE N 20.43 E 48.49

Depositional significance TUMBLE /

Soil type SILTY CLAY LOAM Munsell/Color

Drawings NOTES

Contents 6 TIES

1 OBSIDIANA

1 BAG

Photo/Digital NOTES

1 TUTE

NONE

Description/Sketch (with measurements):

1 REMOVING TUMBLE LOOKING FOR LAUNDING OF MAD HATTER

2 TUMBLE IS A MIX OF ROCKS, SOME SMALL, SOME FILLISH AS WELL.

Note refs 2006-25-50, 51

Op/SubOp/Lot: 02/41/014

Ex. Unit J

Size (NxEx) 1x1m

Site: EU CAPITAL 402

Str 01

Initial Lot? X Prev. lot 013 Next lot 016 BGS: 40-60 cm

Initial elev.: NW 1008.57 NE 1009.04 SW 1008.69 SE 1009.07

Final elev.: NW 1008.57 NE 1008.90 SW 1008.59 SE 1008.80

Reference corner: SE N 20.43 E 48.49

Depositional significance TUMBLE / FILL

Soil type SILTY CLAY LOAM Munsell/Color _____

Drawings NOTES

Contents 11 TESTES 1 BAG

Photo/Digital NOTES

Description/Sketch (with measurements):

- 1 NO MATTER IT APPEARS MAY EXTEND 1 OR 2 COURSES BENEATH THE LEVEL OF THE LANDING.
- 2 TUMBLE IS FLATTENING OUT, BUT NONE OF IT IS AGAINST EACH OTHER
→ "ISLAND" EFFECT
- 3 IN SOME OF THE GAPS THERE APPEARS TO BE FILL ON WEST SIDE ESPECIALLY AFTER REMOVING THE UPTURNED FLAT ROCKS.

PHOTO: 02-41-014 EUS END OF THIRD LOT EAST, NORTH, SOUTH,
WEST, WEST SIDE

Note refs 2006-25-52, 53, 54

Op/SubOp/Lot: 02/41/015

Ex. Unit F

Size (NxEx) 1x1m

Site: ELCAPITAL 602

Str 01

Initial Lot? X Prev. lot 011 Next lot 017 BGS: _____

Initial elev.: NW 1009.00 NE 1009.53 SW 1009.15 SE 1009.55

Final elev.: NW 1008.82 NE 1009.31 SW 1008.90 SE 1009.45

Reference corner: SE N 20.18 E 49.47

Depositional significance TUMBLE / _____

Soil type SILTY CLAY LOAM Munsell/Color _____

Drawings NOTES

Contents 1 OBSIDIANA 2 TIESTOS 1 BAG

Photo/Digital NOTES

Description/Sketch (with measurements):

- 1 CLEARING off TUMBLE from in front of MODHATTO
- 2 CLEARING OUT COMPLETELY COLLAPSED PARTS OF UPPER LANDING

PHOTO: 02-41-015 EUP END OF THIRD LOT
EAST, NORTH, WEST

Note refs 2006-25-55, 56, 57, 58

PAREP 2006 LOT FORM

Excavator 25

Date 23 FEBRUARY 2006

Op/SubOp/Lot: 02/41/016

Ex. Unit J

Size (NxEx) 1x1

Site: EL CAPITAL 502

Str 01

Initial Lot? Prev. lot 014 Next lot BGS: 60-65a

Initial elev.: NW 1008.57 NE 1008.90 SW 1008.59 SE 1008.70

Final elev.: NW 1008.53 NE 1008.69 SW 1008.59 SE 1008.70

Reference corner: SE N 20.43 E 48.49

Depositional significance FILL

Soil type SILTY CLAY

Munsell/Color _____

Drawings NOT DRAWN

Contents _____

Photo/Digital NOTES

Description/Sketch (with measurements):

- 1 LANDING NOT PRESERVED
- 2 POSS ONE / TWO ROCKS IN NE OF UNIT THAT ARE STAKED, ONE IS ~~PRESERVED~~ LANDING LEVEL, EVERYTHING ELSE IS FILL.
- 3 NO EVIDENCE OF STAIRS COMING UP.

PHOTO: 02-41-016 END OF FOURTH LOT NORTH, WEST

Note refs 2006-25-59, 60

Op/SubOp/Lot: 02/41/017

Exc. Unit F

Size (NxEx) 1x1m

Site: EL CAPITAL 402

Str 01

Initial Lot? X Prev. lot 015 Next lot X BGS: 60cm

Initial elev.: NW 1008.82 NE 1009.31 SW 1008.90 SE 1009.45

Final elev.: NW 1008.69 NE 1009.20 SW 1008.80 SE 1009.45

Reference. corner: SE N 20.18 E 49.47

Depositional significance TUMBLE / fin

Soil type SILTY CLAY Munsell/Color _____

Drawings NOTES Contents _____

Photo/Digital NOTES _____

Description/Sketch (with measurements):

8-10
 [1] MAD HATTEL ~~is an~~ ~~course~~ IS AN ~~8-10~~ COURSE
 TERRACE FACE W/ DORMOUSE AS ITS LANDING
 = THE COURSES IN THIS UNIT ABOVE SIX HAVE
 ALL FALLEN OUT OR HAVE BEEN REMOVED.

[2] THE BASE FLOOR BENEATH IS NO LONGER VISIBLE
 OR SWAMPED
 → WE COULD BE LOOKING AT PREFLOOR

PHOTO: 02-41-017 EUP END OF FOURTH LOT LONG ANGLE WEST, NORTHSIDE
LONG VIEW WEST, WEST MID ANGLE, WEST WIDE ANGLE,
WEST, PROFILE SOUTH, WALL SHOT, WALL SHOT 2,
WALL & FLOOR, WALL & FLOOR 2

Note refs 2006-25-61, 62, 63, 64, 65, 66, 67

PAREP 2006 LOT FORM

Excavator 25

Date 23 FEBRUARY 2006

Op/SubOp/Lot: 02/41/018

Ex. Unit K

Size (NxE) 1x1m

Site: EUCAPITAL 202

Str 01

Initial Lot? Prev. lot X Next lot 022 BGS: 0-20cm

Initial elev.: NW 1010.31 NE 1010.43 SW 1010.82 SE 1010.84

Final elev.: NW 1010.27 NE 1010.41 SW 1010.62 SE 1010.70

Reference. corner: SE N 21.90 E 55.99

Depositional significance OVERBURDEN / TOPSOIL

Soil type HUMUS Munsell/Color _____


Drawings NOTES

Contents 1 OBSIDIANA

Photo/Digital NOTES

5 TESTS

1 ROCK



Description/Sketch (with measurements):

[1] THERE IS A DRASTIC ELEVATION CHANGE IN THIS EU AS IT DIPS NORTH, WHICH MAY SIGNIFY A FEATURE

[2] COMPLETELY DIFFERENT TUMBLE PATTERN THAN THE WEST TRENCH.

PHOTO : 02-41-018 EUK END OF FIRST LOT

Note refs 2006-25-68, 69, 70

PAREP 2006 LOT FORM

Excavator 25

Date 24 FEBRUARY 2006

Op/SubOp/Lot: 02/41/019

Ex. Unit L

Size (NxEx) 1x1m

Site: EL CAPITAL 502

Str 01

Initial Lot? Prev. lot Next lot BGS: _____

Initial elev.: NW 1009.96 NE 1010.05 SW 1010.31 SE 1010.43

Final elev.: NW ~~1009.90~~ NE ~~1009.98~~ SW 1009.91 SE ~~1010.10~~ 1010.10

Reference. corner: SE N 22.93 E 56.15

Depositional significance EVERBURN / TOPSOIL

Soil type HUMUS Munsell/Color _____

Drawings NOTES Contents _____

Photo/Digital NOTES _____

Description/Sketch (with measurements):

- 1] THERE IS A GENERAL "L"-SHAPED GROOVE ON THE NORTH & WEST W/ A/C WHICH SUGGEST THAT EVERYTHING WE ARE SEEING IS TUMBLE.
- 2] THERE IS NO LARGE OR DOMINANT FALL DIRECTION EVEN THOUGH THE UNIT IS SLOPED WEST, THERE IS MORE A JUMBLE
- 3] THERE ARE ALSO FLINTY PIECES WHICH B/C OF THEIR ROUNDNESS HAVE NO PARTICULAR ORIENTATION

PHOTO: 02-41-019 ~~019~~ EUL END OF LOT EAST

Note refs 2006-25-~~019~~ 71, 72

PAREP 2006 LOT FORM

Excavator 25

Date 24 FEBRUARY 2006

Op/SubOp/Lot: 02/41/020

Ex. Unit M

Size (NxEx) 1x1m

Site: EL CAPITAL 502

Str 01

Initial Lot? Prev. lot Next lot BGS: 0-15cm

Initial elev.: NW 1009.47 NE 1009.53 SW 1009.96 SE 1010.05

Final elev.: NW ¹⁰⁰⁹ ~~1009~~. 42 NE 1009.35 SW 1009.90 SE 1009.98

Reference. corner: SE N 23.90 E 56.37

Depositional significance OVERBIDDEN / TOPSOIL

Soil type HUMUS Munsell/Color _____

Drawings NOTES Contents _____

Photo/Digital NOTES _____

Description/Sketch (with measurements):

- 1 NOTHING ARCHITECTURAL VISIBLE
- 2 ONLY A MIX OF TUMBLE & FILL
- 3 CONTINUATION OF "L" POCKET OF DIRT DOWN WEST SIDE OF UNIT FROM EUL

PHOTO: 02-41-020 END OF INITIAL LOT EAST

Note refs 2006-25-73, 74

Op/SubOp/Lot: 02/41/021

Exc. Unit B

Size (NxI) 1x1m

Site: ELCAFETAL 502

Str 01

Initial Lot? X Prev. lot 007 Next lot _____ BGS: 60 cm BGS

Initial elev.: NW 1010.06 NE 1010.41 SW ~~1009.83~~ 1009.83 SE 1010.48

Final elev.: NW 1010.06 NE 1010.41 SW 1009.83 SE 1010.48

Reference corner: NE N 20.92 E 51.70

Depositional significance FILL / _____

Soil type SILTY CLAY LOAM Munsell/Color _____

Drawings NOTES Contents 1 TESTO 1 BAG

Photo/Digital NOTES _____

Description/Sketch (with measurements):

- 1 ELEVATIONS DON'T CHANGE B/C THE CORNERS OF THE DON'T WHILE I'M REMOVING ~~THE~~ FILL & THE ROOTS FROM THE WEST OF HUMPTY DUMPTY
- 2 NO LANDING FOUND, JUST FILL, WHICH IS ODD B/C IT IS IN FRONT OF TERRACE FACE HUMPTY DUMPTY
 → PERHAPS, THE WALL IS SUNK INTO FILL, WHICH WOULD HAVE PROVIDED STABILITY TO THE TERRACE.

PHOTOS: 02-41-021 EUR END OF THIRD LOT
WEST
SOUTH
WEST SIDE

Note refs 2006-25-75, 76, 77

Op/SubOp/Lot: OP 02/41/022 Ex. Unit B Size (NxI): 1x1mSite: ELCAPITAL - 502 Str 01Initial Lot? NO Prev. lot 21 Next lot 24 BGS: 60 on BGSInitial elev.: NW 1010.06 NE 1010.41 SW 1009.83 SE 1010.48Final elev.: NW 1010.06 NE 1010.41 SW 1009.83 SE 1010.48Reference corner: NE N 20.92 E 51.70Depositional significance TUMBLE /Soil type SILTY CLAY LOAM Munsell/Color _____Drawings NOTES Contents 1 TESTO 1 BAGPhoto/Digital NOTES

Description/Sketch (with measurements):

- 1 ONE AGAIN CORNERS DON'T CHANGE, AS SUCH, NEITHER DO THE ELEVATIONS
- 2 IT IS NOW CLEAR THAT THE 3 COLA STONES SLID FROM AN UNKNOWN LOCATION ABOVE CRASHING INTO HUMPTY DUMPTY. KNOCKING OUT AT LEAST A COURSE.
- 3 THE LOWER COURSES OF HUMPTY DUMPTY HAVE COLLAPSED AS WELL

== JUST PULLING TUMBLE FROM EAST SIDE OF UNIT TO GET A BETTER LOOK AT HUMPTY

Note refs 2006-25-82, 83

PAREP 2006 LOT FORM

Excavator 25

Date 27 FEBRUARY 2006

Op/SubOp/Lot: 02/41/022

Ex. Unit K

Size (NxE) 1x1m

Site: EL CAPITAL SO2

Str 01

Initial Lot? X Prev. lot 018 Next lot 023 BGS: ~~25a~~ 25a

Initial elev.: NW 1010.27 NE 1010.41 SW 1010.62 SE 1010.70

Final elev.: NW 1010.15 NE 1010.17 SW 1010.62 SE 1010.66

Reference corner: SE N 21.90 E 55.99

Depositional significance ~~RECENT~~ FILL / TUMBLE

Soil type SILTY CLAY LOAM Munsell/Color _____

Drawings NOTES Contents 6 TESTS 1 BAG

Photo/Digital ~~NOTES~~ NONE

Description/Sketch (with measurements):

[1] THERE ARE TWO LARGE ROCKS ON THE ~~THE~~ SOUTH CORNERS THAT APPEAR TO HAVE A ~~VERY~~ ROCK "WATERFALL" RUNNING BETWEEN

[2] INTERESTINGLY, THERE IS A MIX OF TUMBLE AND FILL THROUGH THE WATERFALL

PHOTO:

Note refs 2006-25-78,79

PAREP 2006 LOT FORM

Excavator 25

Date 27 FEBRUARY 2006

Op/SubOp/Lot: 02/41/023

Ex. Unit K

Size (NxE) 1x1m

Site: EL CAPITAL 502

Str 01

Initial Lot? X Prev. lot 022 Next lot 025 BGS: 25-90cm

Initial elev.: NW 1010.15 NE 1010.17 SW 1010.62 SE 1010.66

Final elev.: NW 1009.9⁹³ NE 1010.17 SW 1009.92 SE 1010.34

Reference corner: SE N 21.90 E 55.99

Depositional significance FILL / TUMBLE

Soil type SILTY CLAY LOAM Munsell/Color _____

Drawings NOTES Contents _____

Photo/Digital NOTES _____

Description/Sketch (with measurements):

CLEARING OUT WATERFALL

[1] FEATURE ALICE - FLAT LIKE A WALL W/ A FEW STACKED ROCKS, BUT W/ SOME FILL.

[2] W/ ALICE'S LANDING, NOW VISIBLE B/C "WATERFALL" ROCKS WERE LARGE TUMBLE THEMSELVES, ALICE IS THE LINE ON WHICH THE BUILDING COLLAPSED MOST LIKELY.

PHOTO: 02-41-023 EUC END OF LOT NORTH

Note refs 2006-25-80, 81

Op/SubOp/Lot: 02/41/024

Ex. Unit B

Size (NxEx) 1x1m

Site: ELCARRITAL S02

Str 01

Initial Lot? Prev. lot 22 Next lot _____ BGS: _____

Initial elev.: NW 1010.06 NE 1010.41 SW 1009.83 SE 1010.48

Final elev.: NW 1010.06 NE 1010.24 SW 1009.83 SE 1010.10

Reference corner: NE N 20.92 E 51.70

Depositional significance TUMBLE / FILL

Soil type SILTY CLAY Munsell/Color _____

Drawings Contents _____

Photo/Digital NOTES _____

Description/Sketch (with measurements):

1 REMOVED 3 COLA STONES FROM ABOVE HUMPTY DUMPTY AND TUMBLED FILL FROM HUMPTY DUMPTY TO CLEAR TO THE BLOWOUT.

2 NO CLEAR UPWARD EXTENT OF HUMPTY DUMPTY
→ BLOWOUT INCLUDED BOTH UPPER & LOWER LANDINGS OF HUMPTY DUMPTY

PHOTO: 02-41-024 EUB END OF FOURTH LOT
NORTH WEST BEST
WEST, WEST 2

Note refs 2006-25-84.85

PAREP 2006 LOT FORM

Excavator 25

Date 27 FEBRUARY 2006

Op/SubOp/Lot: 02/41/025

Ex. Unit K

Size (NxEx) 1x1m

Site: EL CAPITAL 502

Str 01

Initial Lot? Prev. lot 023 Next lot BGS: _____

Initial elev.: NW 1009.93 NE 1010.17 SW 1009.92 SE 1010.34

Final elev.: NW 1009.91 NE 1010.10 SW 1010.20 SE 1010.27

Reference corner: SE N 21.90 E 55.99

Depositional significance FILL / _____

Soil type FULTY CLAY Munsell/Color _____

Drawings NOTES

Contents 4 TIE RODS 1 BAG

Photo/Digital NOTES

Description/Sketch (with measurements):

- 1 2 POSSIBLE CANDIDATES IN MIDDLE OF UNIT THAT SIT FLAT ABOVE FILL AS PARTS OF RED KING
- 2 SOUTHWEST EU DOESN'T APPEAR TO BE A WALL AT ALL, JUST FILL.
- 3 FLAT LAYED FILL OWKS AS PREPLOOR FOR RED KING

PHOTO: 02-41-025 E4K END OF FOURTH WT EAST, NORTHSIDE, NORTH, WEST, END OF LOT NORTH NORTHWEST

Note refs 2006-25-97, 98, 99, 100, 101, 102

PAREP 2006 LOT FORM

Excavator 25

Date 28 FEBRUARY 2006

Op/SubOp/Lot: 02/41/026

Ex. Unit N

Size (NxEx) 1x1/2

Site: EL CRESTAL 502

Str 01

Initial Lot? Prev. lot Next lot BGS: 0-15cm

Initial elev.: NW 1008.84 NE 1008.99 SW 1009.47 SE 1009.53

Final elev.: NW 1008.69 NE 1008.84 SW 1009.42 SE 1009.35

Reference corner: SE N 24.83 E 56.57

Depositional significance OVERBURDEN / TOPSOIL

Soil type HUMVS Munsell/Color _____

Drawings NOTES

Contents 2 JUTES 2 TESTES 1 BAG

Photo/Digital NOTES

Description/Sketch (with measurements):

- 1] SAME ELEVATION AS THE LAUNDRY BE BATH MADHATER, BUT THERE IS NOTHING PRESERVED.
- 2] THIS ELEVATION ALL THE WAY AROUND THE STRUCTURE APPEARS AS A SLIGHT "POP" W/ CONCAVITIES IN THE CORNERS.
- 3] ALL TUMBLE

PHOTO: 02-41-026 EUN END OF LOT NORTH

Note refs 2006-25-86, 87

Op/SubOp/Lot: 02/41/027

Ex. Unit C

Size (NxEx) 1x1m

Site: EL CAJETAL - SO₂

Str D1

Initial Lot? Prev. lot 003 Next lot 031 BGS: _____

Initial elev.: NW 1010.62 NE 1010.97 SW 1010.70 SE 1010.97

Final elev.: NW 1010.42 NE 1010.81 SW 1010.70 SE 1010.47

Reference corner: NE N 20.48 E 52.63

Depositional significance TUMBLE

Soil type SILTY CLAY LOAM

Munsell/Color _____

Drawings NOTES


Contents 3 TESTS

Photo/Digital ~~NOTES~~

4 TESTS

1 ROCK

1 CLAYBALL?



Description/Sketch (with measurements):

1 STRIPPING OFF A LAYER OF TUMBLE
 ↳ MORE TUMBLE

2 A LARGE COAL STONE W/ COAL POINTING WEST
 DEMONSTRATES THAT IT MUST BE TUMBLE

PHOTO: NONE

Note refs 2006-25-88,89

Op/SubOp/Lot: 02/41/028

Ex. Unit I

Size (NxEx) 1x1m

Site: EL CARPETAL 502

Str 01

Initial Lot? X Prev. lot 010 Next lot 059 BGS: 10-30cm

Initial elev.: NW 1010.78 NE 1010.84 SW ~~1010.98~~ 1010.98 SE 1011.00

Final elev.: NW 1010.54 NE 1010.62 SW 1010.93 SE 1010.94

Reference corner: NE N 21.90 E 55.99

Depositional significance TUMBLE / FILL

Soil type SILTY CLAY LOAM Munsell/Color _____

Drawings NOT DRAWN Contents 5 STEPS 1 BAG

Photo/Digital NONE

Description/Sketch (with measurements):

1 AS THE ELEVATION IS REALLY DROPPING AS I APPROACH ALICE TO THE NORTH, DORMOUSE IS RAPIDLY & COMPLETELY DETERIORATING ESPECIALLY AS I APPROACH THE "TUMBLE/FILL FUNNEL" OF EUK.

2 LARGE AMOUNT OF FILL
→ DORMOUSE IS LEVELLED ABOVE THE BEDDING SINK W/ LOOSE FILL

Note refs 2006-25-46 A

Op/SubOp/Lot: 02/41/029

Exc. Unit D

Size (NxEx) 1x1m

Site: EL CAPITAN - 502

Str 01

Initial Lot? X Prev. lot 004 Next lot 072 BGS: _____

Initial elev.: NW 1010.95 NE 1011.10 SW 1010.93 SE 1010.99

Final elev.: NW 1010.90 NE 1011.02 SW 1010.81 SE 1010.83

Reference. corner: NE N 20.32 E 53.62

Depositional significance TUMBLE / _____

Soil type SILTY CLAY LOAM Munsell/Color _____

Drawings NOTES

Contents 4 TESSAS 1 BAG

Photo/Digital NOTES

Description/Sketch (with measurements):

1 PULLING OFF 3 LAYERS OF TUMBLE DOWN TO WHAT MAY BE THE SHITTIEST FLOOR EVER.

→ SOUTH PROFILE SHOWS A LARGE UPTURNED TRIANGULAR ROCK THAT APPEARS TO HAVE LANDED AT THIS LEVEL

2 FLOOR DORMOUSE
= DOES NOT EXTEND WEST, OR AT LEAST NOTHING IS PRESERVED

3 POSSIBLE CIRCULAR FEATURE ON EAST OF UNIT EXTENDING INTO EUE (POSTHOLE?)

PHOTO: 02-41-029 END END OF LOT NORTH, SOUTH, WEST

Note refs 2006-25-90, 91, 92, 93, 94

Op/SubOp/Lot: 02/41/030

Exc. Unit H

Size (NxE) 1x1m

Site: EL CAJETAL 502

Str 01

Initial Lot? X Prev. lot 009 Next lot 058 BGS: 15-40 cm

Initial elev.: NW 1010.92 NE 1011.08 SW 1011.⁰⁷ SE 1011.01

Final elev.: NW 1010.78 NE 1010.⁸⁴ SW 1011.06 SE ~~1010.73~~ 1010.73

Reference corner: SW N 20.16 E 54.54

Depositional significance TUMBLE

Soil type SILTY CLAY LOAM

Munsell/Color _____

Drawings NOT DRAWN

Contents CENSOR SMASH

Photo/Digital NOTES

3 BAGS

<INCLUDING CARBON FROM CENSOR>

Description/Sketch (with measurements):

1) END ~~WALL~~ LOT AT LEVEL OF CENSOR APPEARS TO BE A FLOOR
→ DORMOUSE ON WEST

2) CENSOR LIES ON A PIECE OF TUMBLE TILED WEST ON EAST SIDE OF UNIT (ONE ROCK ABOVE DORMOUSE)

PHOTO: 02-41-030 E/H CENSOR SMASH, CENSOR SMASH 2, CENSOR SMASH DURING CLEANING 01, 02,

Note refs 2006-25-44A, 44B

Op/SubOp/Lot: 02 02/41/031 Ex. Unit G Size (NxE) 1x1w

Site: EL CAPITAL - 502 Str 01

Initial Lot? X Prev. lot 008 Next lot 056 BGS: ~~10-9m~~ 10-9m

Initial elev.: NW 1011.17 NE 1011.00 SW 1011.06 SE 1010.84

Final elev.: NW 1011.¹⁷~~50~~ NE 1010.603 SW 1011.06 SE 1010.84

Reference corner: NW N 20.16 E 54.54

Depositional significance TUMBLE / Fill

Soil type SILTY CLAY LOAM Munsell/Color _____

Drawings NOTES Contents EMPTY LOT

Photo/Digital NOTES

Description/Sketch (with measurements):

- 1 FOLLOWING PECKING OUT OF EMI/EUI
- 2 SHOWS SOME OF ROCKS LEADING UP TO THE CIRCULAR FEATURE ARE TUMBLES, OR INTERESTINGLY FILL AS WELL
 → WHICH SUGGEST EITHER FROM GROTTO'S
OR THAT FILL WAS ON TOP OF PECKING
 → PECKING = PENULTIMATE FLOOR

PHOTO: 02-41-031 END OF LOT EAST,
MIDLOT EAST, WEST

Op/SubOp/Lot: 02/41/031 Ex. Unit C Size (NxEx) 1x1m

Site: EL CAJETAL - S02 Str 01

Initial Lot? X Prev. lot 027 Next lot X BGS: _____
Initial elev.: NW 1010.42 ~~1010.42~~ NE 1010.81 SW 1010.70 SE 1010.47

Final elev.: NW 1010.24 NE 1010.72 SW 1010.10 SE 1010.18

Reference corner: NE N 20.48 E 52.63

Depositional significance TUMBLE / FILL

Soil type SILTY CLAY LOAM Munsell/Color _____

Drawings X Contents _____

Photo/Digital NOTES

Description/Sketch (with measurements):

- 1] MY NORTHWEST POINT SITS ON DOGHOUSE
 - 2] CLEANING DOWN TO BEDDING TO FIND ITS PRESERVED EXTENT & HAVE DISCOVERED ITS DESTROYED ON WEST 1/2 OF UNIT & FALLING WEST
- == HOWEVER THERE IS AN INTERESTING DEPRESSION ON A NORTH/SOUTH LINE THAT MARKS WHERE THE BUILDING BEGAN TO FALL / COLLAPSE.
- "FABERBUCKY"

Note refs 2006-25-89A

photo 02-41-031 EUC end of lot east
mid lot east
mid lot west

PAREP 2006 LOT FORM

Excavator 25

Date 02 MARCH 2006

Op/SubOp/Lot: 02/41/032

Ex. Unit 0

Size (NxE) 1x1m

Site: ELCAPITAL 502

Str 01

Initial Lot? Prev. lot X Next lot 057 BGS: ~~XXXXXXXXXX~~

Initial elev.: NW	<u>1010.80</u>	NE	<u>1010.73</u>	SW	<u>1010.92</u>	SE	<u>1010.79</u>
	1010.70		1010.64		1010.72		1010.68
Final elev.: NW	XXXXXXXXXX	NE	XXXXXXXXXX	SW	XXXXXXXXXX	SE	XXXXXXXXXX

Reference. corner: _____ N _____ E _____

Depositional significance OVERBURDEN / TUMBLE

Soil type HUMVS Munsell/Color _____

Drawings NOTES

Contents

EMPTY LOT

Photo/Digital NOTES

Description/Sketch (with measurements):

- 1 PULLING TUMBLE DOWN TO DORMOUSE
- 2 THIS EU IS HEAVILY TILTED EAST
- 3 DORMOUSE HAS COMPLETELY COME APART, WHICH IMPLIES THAT THE PLATFORM WEN'T ENDING SO MUCH AS IT ISN'T PRESERVED.
- 4 ALSO THERE APPEARS TO BE FLAT LAYED FILL AS A PREFLOOR WHICH ~~IS~~ OBSCURES THE UNIT AS DORMOUSE FALLS MORE

PHOTO : 02-41-032 END OF LOT EAST

Note refs 2006-25-103, 104, 105

PAREP 2006 LOT FORM

Excavator 25

Date 02 MARCH 2006

Op/SubOp/Lot: 02/41/033

Ex. Unit P

Size (NxE) 1x1

Site: EL CARMEN - S02

Str 01

Initial Lot? Prev. lot X Next lot 053 BGS: _____

Initial elev.: NW 1010.84 NE 1010.80 SW 1011.08 SE 1010.92

Final elev.: NW 1010.59 NE 1010.69 SW 1010.71 SE 1010.70

Reference. corner: SW N 20.91 E 55.71

Depositional significance OVERBURDEN / TUMBLE

Soil type HUMUS


Munsell/Color _____

Drawings NOTES

Contents 13 TIESIOS

1 PEDERNAZ

1 OBSIDIANA



Photo/Digital NOTES

Description/Sketch (with measurements):

- 1 FOLLOWING TO DORNALSE FROM EUI
- 2 UNEVEN FLOOR
- 3 DIRT BIT DORNALSE ROCKS.

PHOTO: 02-41-033 EUP END OF INITIAL LOT WEST

Note refs 2006-25-106, 107, 108

Op/SubOp/Lot: 02/41/034

Ex. Unit Q

Size (NxE) 1x1x

Site: EL CAPEZAL

Str 01

Initial Lot? Prev. lot X Next lot 050 BGS: _____

Initial elev.: NW ~~1011.08~~ NE 1010.92 SW 1011.13 SE 1010.90

Final elev.: NW 1010.74 NE 1010.68 SW 1010.75 SE 1010.71

Reference. corner: SW N 19.94 E 55.53

Depositional significance OVERBURDEN / TUMBLE

Soil type HUMUS Munsell/Color _____

Drawings NOTES

Contents 5 TESTS 1 BAG

Photo/Digital NOTES

Description/Sketch (with measurements):

- 1 ARTIFACTS FROM DORMOUSE SURFACE
- 2 INTERESTINGLY RIGHT ABOVE DORMOUSE THERE IS ONE ~~FLAT~~ FLAT LAYER, WHICH CORRESPONDS TO THE SENSOR IN EUH
 → PERHAPS THE BUILDING WAS TERMINATED & A LAYER WAS THROWN ON TOP OF THE SUPERSTRUCTURE
- 3 ALSO - A COUPLE A FLAT SITTING CRACKED ROCKS INDICATIVE OF TUMBLE FALLING & BREAKING THE FLOOR

PHOTO: 02-41-034 EUQ END OF LOT SOUTH, WEST

Note refs 2006-25-110, 111

PAREP 2006 LOT FORM

Excavator 25

Date 03 MARCH 2006

Op/SubOp/Lot: 02/41/035

Ex. Unit T

Size (NxE) 1x1m

Site: EL CAJONAL 502

Str 01

Initial Lot? Prev. lot Next lot BGS: 0-40 cm

Initial elev.: NW 1010.43 NE 1010.36 SW 1010.84 SE ~~1010.34~~ 1010.80

Final elev.: NW 1009.53 NE 1009.64 SW 1010.44 SE 1010.50

Reference. corner: SW N 21.90 E 55.99

Depositional significance OVERBURDEN -> FILL

Soil type HUMUS, SILTY CLAY LOAM Munsell/Color _____

Drawings NOTES

Contents 1 TOBA FIGURINE 1 BAG

Photo/Digital NOTES

1 TRESTO 1 BAG
2 BAGS

Description/Sketch (with measurements):

- 1 NEITHER RED KING NOR DORMOUSE CONTINUES NORTH
- 2 ALICE IS BEST PUT TOGETHER IN THIS UNIT BUT IS NOT TALL ENOUGH TO BE A TERRACE FACE BEFORE FILL & NOTHING SUGGESTS IT IS A STEP & WITH RED KING EXTENDING INTO EOK THIS IS WHERE THE TERRACE & BUILDING COLLAPSED LEAVING COMPACT FILL IN ITS PLACE.
- 3 INTO FILL ~ 70 cm BGS 1 TOBA FIGURINE FOUND ↓

PHOTO: 02-41-035 CUT END OF LOT NORTH 1, NORTH 3

1 ASIDE ON DORMOUSE HEAVY ROOT DISTURBANCE POSS WALL BUT NOT CONCLUSIVE

PHOTO: 02-41-035 CUT MID LOT FOOT NORTH, SOUTH

Note refs 2006-25-116, 117, 118, 119, 120, 121

PAREP 2006 LOT FORM

Excavator 25

Date 03 MARCH 2006

Op/SubOp/Lot: 02/41/036

Ex. Unit 5

Size (NxEx) 1x1m

Site: ELCARRITAL 502

Str 01

Initial Lot? Prev. lot X Next lot 051 BGS: 0-40 cm

Initial elev.: NW 1011.13 NE 1010.90 SW 1010.84 SE 1010.94

Final elev.: NW 1010.73 NE 1010.74 SW 1010.84 SE 1010.94

Reference. corner: NW N 19.94 E 55.53

Depositional significance OVERBURDEN / ~~XXXXXXXXXX~~ TUMBLE

Soil type HUMUS -> SILTY CLAY Munsell/Color _____
LOAM

Drawings NOTES Contents 2 TESTOS 1 BAG

Photo/Digital NOTES

Description/Sketch (with measurements):

- 1 IT APPEARS AS MOST OF THIS UNIT IS LOOPER'S SO I'VE LEFT MOST OF IT FOR NOW.
- 2 NORTH SIDE OF UNIT I HAVE PICKED UP DORMOUSE BUT HAVE STOPPED CLEARING AT THE FIRST GAP

PHOTO: 02-41-036 EWS END OF LOT WEST

Note refs 2006-25-109

Op/SubOp/Lot: 02-41-037

Ex. Unit R

Size (NxEx) 1x1m

Site: EL CAJONAL 502

Str 01

Initial Lot? Prev. lot Next lot 047 BGS: _____

Initial elev.: NW 1010.92 NE 1010.79 SW 1010.90 SE 1010.85

Final elev.: NW 1010.72 NE 1010.68 SW 1010.72 SE 1010.61

Reference corner: _____ N _____ E _____

Depositional significance DISRUPTED / TUMBLE

Soil type HUMUS Munsell/Color _____

Drawings NOTES

Contents 10 TESTS

2 PERMANENT

Photo/Digital NOTES

Description/Sketch (with measurements):

- 1] DORMOUSE IS MOSTLY DESTROYED & BECOMES WORSE FURTHER EAST
- 2] THE FLOOR IS LOWER HERE THAN WEST & IS CLEARLY SLOUGHING OFF
- 3] STILL PLATY LAYERS ABOVE SUGGESTING POSSIBLY MORE THAN TUMBLE

PHOTO : 02-41-037 EUR END OF LOT EAST

Note refs 2006-25-112, 113

PAREP 2006 LOT FORM

Excavator 25

Date 06 MARCH 2006

Op/SubOp/Lot: 02/41/038

Ex. Unit U

Size (NxEx) 1x1m

Site: EL CAPITAL S02

Str 01

Initial Lot? Prev. lot Next lot 054 BGS: 0-25cm

Initial elev.: NW 1010.90 NE 1010.85 SW 1010.94 SE 1010.86

Final elev.: NW 1010.75 NE 1010.69 SW 1010.82 SE 1010.62

Reference. corner: ~~SW~~ SW N 18.69 E 56.27

Depositional significance OVERBURDEN / TUMBLE

Soil type HUMUS, SILTY CLAY LOAM Munsell/Color _____

Drawings NOTES

Contents 16 TESTOS
7 TESTOS

2 BAGS

Photo/Digital NOTES

Description/Sketch (with measurements):

- [1] CLEARING DOWN TO DORMOUSE, WHICH IS EXTREMELY POORLY PRESERVED
- [2] NOT ONLY IS ENTIRE floor LOWER, BUT THE ENTIRE UNIT SLOPES DOWN TO THE EAST
- [3] SOUTH SIDE OF EUU IS PUSHING CLOSE TO LOTER'S BUT IT SEEMS AS IF LOTER'S DID NOT PENETRATE THIS EU.
- [4] FLAT WYER ABOVE ↓

PHOTO: 02-41-038 EUU END OF LOT EAST.

Note refs 2006-25-114,115

PAREP 2006 LOT FORM

Excavator 25 Date 06 MARCH 2006

Op/SubOp/Lot: 02/41/039 Ex. Unit V Size (NxEx) 1x1m

Site: EL CAPEZAL 402 Str 01

Initial Lot? Prev. lot Next lot BGS: _____

Initial elev.: NW 1010.36 NE 1010.25 SW 1010.80 SE 1010.73

Final elev.: NW 1009.64 NE 1009.55 SW ~~1010.80~~ SE ~~1010.73~~

Reference. corner: _____ N _____ E _____

Depositional significance OVERBORROWED → FILL

Soil type HUMUS. SILTY CLAY LOAM Munsell/Color _____

Drawings NOTES Contents 1 OBSIDIANA 1 BAG

Photo/Digital NOTES 1 TRESTO

1 OBSIDIANA 1 BAG

2 BAGS

Description/Sketch (with measurements):

- 1 TRESTO IS FROM FILL WITHIN BAGS & APPEARS TO BE PRECLASSIC. & YET SITS ON SUMMIT FLOOR?
- 2 FILL BIT EUT & EUV, ONLY REMNANCE OF COURSES APPEARS ON EAST OF ~~EUW~~ EUV
 → ALICE MARKS WHERE FILL REMAINED INTACT, EVERYTHING NORTH HAS FALLEN
 → MOST LIKELY LEACHING UP OUT OF FILL AS BUILDING COLLAPSES.

PHOTO: 02-41-039 EUV END OF ~~LOT~~ LOT NORTH 1, NORTH 2

Note refs 2006-25-122, 123, 124, 125

PAREP 2006 LOT FORM

Excavator 25

Date 07 MARCH 2006

Op/SubOp/Lot: 02/4/040

Ex. Unit W

Size (NxEx) 1x1m

Site: EL CAJETAL SO2

Str 01

Initial Lot? Prev. lot Next lot BGS: _____

Initial elev.: NW 1010.25 NE 1010.10 SW 1010.73 SE 1010.27

Final elev.: NW 1009.55 NE 1009.45 SW 1010.47 SE 1009.62

Reference corner: _____ N _____ E _____

Depositional significance OVERBURDEN / TUMBLE

Soil type HUMUS, SILTY CLAY LOAM Munsell/Color _____

Drawings NOTES

Contents 1 BAJAREQUE 1 BAG

Photo/Digital NOTES

Description/Sketch (with measurements):

1 ALMOST LOOKS LIKE A PRESERVED, BUT SLIGHTLY SLIPPED CORNER FOR WHITE RABBIT & ALICE B/C THERE IS A STACK OF FLATLY LAYED FILL RIGHT AT THE CORNER WHICH MOST LIKELY PROVIDED THE STABILITY FOR THE SUMMIT TO PRESERVE ON THOSE LINES.

2 HOWEVER, THE FLOOR HAS SUNK SINCE AT DORMOUSE & REDKING

3 1 BAJAREQUE IS FROM BELOW DORMOUSE LEVEL

photo - 02-41-040 EUW end of initial lot north east top east, wall courses north (Alice)

Note refs 2006-25-126, 127, 128, 129

PAREP 2006 LOT FORM

Excavator 25

Date 07 MARCH 2006

Op/SubOp/Lot: 02/41/041

Ex. Unit X

Size (NxEx) 1x1m

Site: EL CAPITAL

Str 01

Initial Lot? Prev. lot Next lot BGS: _____

Initial elev.: NW 1010.73 NE 1010.27 SW 1010.79 SE 1010.37

Final elev.: NW 1010.47 NE 1009.62 SW 1010.47 SE 1009.77

Reference corner: _____ N _____ E _____

Depositional significance OVERBURDEN → fill

Soil type SILTY CLAY Munsell/Color _____

Drawings NOTES

Contents 9 TIGERS 1 BAZARQUE BAG

Photo/Digital NOTES

Description/Sketch (with measurements):

1] W/O THE FLOOR USING THE CURSE/TWO OR FLAT FILL AS A GUIDE IN MOVING SOUTH ALONG WHITE RABBIT

2] FINDING SOME TUMBLED FLAT FLOOR ROCKS THAT HAVE BEEN COMPLETELY UPTURNED

PHOTO: 02-41-041 EUX END OF LOT EAST, TOP EAST

3] ALL ARTIFACTS BELOW TOMORSE LEVEL

4] THIS UNIT IS PRETTY EARLY BANGED UP & REALLY ISN'T MUCH OF A FLOOR ABOVE WHITE RABBIT

Note refs 2006-25-130, 131, 132, 133

PAREP 2006 LOT FORM

Excavator 25

Date 07 MARCH 2006

Op/SubOp/Lot: 02/41/042

Ex. Unit Y

Size (NxE) 1x1m

Site: EL CAYESTAL 502

Str 01

Initial Lot? Prev. lot X Next lot 047 BGS: _____

Initial elev.: NW 1010.79 NE 1010.37 SW 1010.85 SE 1010.48

Final elev.: NW 1010.47 NE 1009.77 SW 1010.34 SE 1010.83

Reference corner: _____ N _____ E _____

Depositional significance OVERBURDEN fill

Soil type SILTY CLAY Munsell/Color _____

Drawings NOTES

Contents 10 TESTOS 1 BAG

Photo/Digital NOTES

10 TESTOS
1 SITE ROCK 1 BAG
3 BAGAREGE 2 BAGS

Description/Sketch (with measurements):

- 1 FIRST 10 TESTOS ARE PROBABLY SAME VESSEL
- 2 APPEARS TO BE PICKING UP A BADLY SLIPPING DORMOUSE, EXCAVATING HAS CAUSED 2 TO SLIP
- 3 BIT EUY & EUX THERE IS THE BEST EXAMPLE OF A PRESERVED COURSE OF FLAT FILL ALTHOUGH THEY DON'T HAVE FLAT EAST FACING FACES.

PHOTO: 02-41-042 EUY END OF LOT EAST, TOP EAST

Note refs 2006-25-134, 135, 136, 137

PAREP 2006 LOT FORM

Excavator 25

Date 08 MARCH 2006

Op/SubOp/Lot: 02/41/043

Ex. Unit Z

Size (NxEx) 1x1m

Site: EL CAPEZAL 502

Str 01

Initial Lot? Prev. lot Next lot 068 BGS: _____

Initial elev.: NW 1010.85 NE 1010.48 SW 1010.86 SE 1010.58

Final elev.: NW 1010.34 NE 1009.83 SW 1010.48 SE ~~1009.98~~ 1009.98

Reference corner: _____ N _____ E _____

Depositional significance CURB BURDEN → FILL

Soil type HUMUS → SILTY CLAY Munsell/Color _____

Drawings ~~NOTES~~ NOTES Contents 27 TESTS

Photo/Digital NOTES
1 PEDERNA
11 BARRERUE | 1 BAG
2 JOTES

Description/Sketch (with measurements):

- [1] THERE IS ESSENTIALLY NONE OF WHITE RABBITS STABILITY IN THIS UNIT & MORE OF THE FLOOR HAS FALLEN
- [2] VERMOUTH IS UGLY & GONE
- [3] FEEDING AIN'T THAT PRETTY AT ALL

PHOTO: 02-41-043 EUZ END OF LOT EAST, SOUTH.

Note refs 2006-25-138, 139

Op/SubOp/Lot: 02/41/044

Ex. Unit AA

Size (NxEx) 1x1m

Site: EUCAPITAL 502

Str 01

Initial Lot? Prev. lot Next lot BGS: _____

Initial elev.: NW 1010.86 NE 1010.58 SW 1010.78 SE 1010.43

Final elev.: NW 1010.⁴⁸~~86~~ NE 1009.98 SW 1010.42 SE 1009.86


Reference. corner : _____ N _____ E _____

Depositional significance EUCAPITAL → FILL

Soil type HUMUS → SILTY CLAY Munsell/Color _____

Drawings NOTES

Contents 40 TESTOS
3 PERFORAL
8 BATAQUEVE
1 CLAYAL OBSIDIANA



Photo/Digital _____

Description/Sketch (with measurements):

[1] following WHITE RABBIT SOUTH AT LEVEL OF
FINDING RED KING LOOKING FOR HOW MUCH OF
Platform is intact

[2] NOT FINDING ANY OF DRAUSE. ~~SEE~~

[3] POSSIBLY TOP LAYERS ARE ASHES W/ LATER'S TOSSEING
THEIR DIRT OVER THEM
→ FINDING FILL EVEN IN TOP LAYERS

[4] [BATAQUEVE] INCREASES CLOSER TO RED KING

Photo 02-41-044 EAAA end of lot east

Note refs 2006 - 25-143, 144, 145, 146

PAREP 2006 LOT FORM

Excavator 25 Date 20 MARCH 2006

Op/SubOp/Lot: 02/41/045 Ex. Unit AB Size (NxEx) 1x1m


Site: EL CAPITAL - 502 Str 01

Initial Lot? Prev. lot Next lot BGS: _____

Initial elev.: NW 1010.78 NE 1010.43 SW 1010.67 SE 1010.31

Final elev.: NW 1010.42 NE 1009.86 SW 1010.38 SE 1009.96

Reference corner: _____ N _____ E _____

Depositional significance OVERLAPED  fill

Soil type HUMUS - SILTYCLAY Munsell/Color _____

Drawings NOTES

Contents 21 BAYAREQUE

Photo/Digital NOTES

19 TIESTOS
1 PEDERNAZ
2 TOBA

1 BAG

Description/Sketch (with measurements):

- 1 MOST SHELDS IN FIRST 20 cm BGS, . . . POSSIBLY ASSOS w/ LOTE'S EXCAVATION DISCARD
- 2 BAYAREQUE CONCENTRATED BELOW 20 cm BGS & THEREFORE MORE LIKELY ASSOS. w/ PEDKING
- 3 NO REMNANTS OF WHITEFABBY - BIG PEDKING ALTHOUGH SUNKEN IS IN THIS UNIT & PRETTY MESSED UP AS WELL
- 4 NO PRESERVATION OF DORMOUSE
- 5 SOME HEAVY FOOT DISTURBANCE AT DORMOUSE LEVEL

photo 02-41-045 EU AB end of lot east

Note refs 2006-25-147, 148

PAREP 2006 LOT FORM

Excavator 25

Date 20 MARCH 2006

Op/SubOp/Lot: 02/41/046

Ex. Unit AC

Size (NxEx) 1x1m

Site: EL CAPITAL 502

Str 01

Initial Lot? Prev. lot Next lot 055 BGS: _____

Initial elev.: NW 1010.94 NE 1010.86 SW 1010.90 SE 1010.78

Final elev.: NW 1010.42 NE 1010.48 SW 1010.20 SE 1010.42


Reference corner: _____ N _____ E _____

Depositional significance OVERLAPSED \rightarrow fill

Soil type HUMUS-SILTYCLAY Munsell/Color _____

Drawings NOTES

Contents 12 TESTES
2 BAGS
1 OBSIDIANA
3 PEDERNA
1 PIGMENT BOWL



Photo/Digital NOTES

Description/Sketch (with measurements):

- 1 THE WEST EDGE OF THIS UNIT BORDERS ON THE LOTS BUT FEELING, AS ILL-PRESERVED AS IT IS, IS VISIBLE
- 2 NO REMNANT OF DORMOUSE EXCEPT THAT THERE IS A MIX OF FLAT ROCKS IN FILL
- 3 NO EVIDENCE OF WHITE RABBIT BREAK LINE \rightarrow FEELING EXTENDED BEYOND WHITE RABBIT
- 4 THIS LOT LEFT SOME FLAT LAID FILL IN UNIT WHICH IS CLEANED UP IN # 02/41/055

photo

02-41-046 EDGE end of lot west

Note refs 2006-25-140, 141, 142

PAREP 2006 LOT FORM

Excavator 25

Date 21 MARCH 2006

Op/SubOp/Lot: 02/41/047

Ex. Unit Y/R

Size (NxE) 1x2

Site: EL CAPITAL - S02

Str 01

Initial Lot? X Prev. lot 042/037 Next lot 068 BGS: _____

Initial elev.: NW 1010.72 NE ~~1010.72~~ SW 1010.72 SE ~~1010.72~~

Final elev.: NW 1010.51 NE 1010.20 SW 1010.48 SE 1010.34

Reference corner: _____ N _____ E _____

Depositional significance FILL (FLAT) / _____

Soil type SILTY CLAY LOAM Munsell/Color _____

Drawings NOTES

Contents 40 TESTES

1 BAG

4 BAZAREQUE

Photo/Digital NOTES

2 JUTES

Description/Sketch (with measurements):

[1] STARTED IN JUST EUY & CRUISED OVER TO EYR AS THERE IS NOTHING PRESERVED OF THE REDDING IN EUY

[2] WHITE RABBIT, WHILE APPEARING MORE LIKE A WALL THAN AICE NOW APPEARS TO BE THE SAME THING, A LINE ON WHICH THE FILL KEPT WHEN THE EAST PART OF THE STRUCTURE FELL DOWN THE HILL.

[3] ALL ARTIFACTS BELOW DORMOUSE ↓

[4] CONTINUED PATTERN OF FLAT LAYED FILL

photo. 02-41-047 EUYR 1x2 end of lot west, 1x2 preseex,

Note refs _____

Op/SubOp/Lot: 02/41/048

Ex. Unit AD

Size (NxEx) 1x1m

Site: EL CARRITAL So2

Str 01

Initial Lot? Prev. lot Next lot BGS: _____

Initial elev.: NW 1010.67 NE 1010.31 SW 1010.44 SE 1010.23

Final elev.: NW 1010.38 NE 1009.96 SW 1010.02 SE 1009.89

Reference. corner: _____ N _____ E _____

Depositional significance OVERLAPED fill

Soil type HUMUS-SILTYCLAY Munsell/Color _____

Drawings NOTES

Contents 6 BAZARQUE
10 TESTOS 1 BAG

Photo/Digital NOTES

Description/Sketch (with measurements):

- 1 ~~THE~~ ARTIFACTS ARE ALL FROM W1 IN 10m OF RED KING
- 2 PICKED UP RED KING, BUT VERY LITTLE. & W1 GAPS IN ROCKS
- 3 RED KING APPEARS TO EXTEND FURTHER SOUTH, BUT IT'S SO DESTROYED NO POINT IN EXCAVATING FURTHER SOUTH
- 4 THIS IS THE NATURAL DESTROYED OF COURSE.

photos

02-41-048 EMO end of lot east, south

PAREP 2006 LOT FORM

Excavator 25

Date 22 MARCH 2006

Op/SubOp/Lot: 02/4/049

Ex. Unit AF

Size (NxEx) 1x1

Site: EUCALYPTUS - S02

Str 01

Initial Lot? Prev. lot Next lot _____ BGS: _____

Initial elev.: NW 1010.38 NE 1010.31 SW 1010.98 SE 1010.82

Final elev.: NW 1009.78 NE 1009.91 SW 1010.18 SE 1010.20

Reference corner: _____ N _____ E _____

Depositional significance OVERBURDEN fill

Soil type HUMUS - SILTY CLAY LOAM Munsell/Color _____

Drawings NOTES

Contents 2 JUTES

1 BAG

1 BAG

Photo/Digital NOTES

11 TESTS

Description/Sketch (with measurements):

- 1 CLEARING DOWN TO RED KING
- 2 NO REAL EVIDENCE OF DORMOUSE EVEN IN PROFILE
→ EXTENSIVE ROOTS
- 3 COUPLE RED KING ROCKS (NOT A CLEAR LINE EXTENSION OF ALICE), BUT W/ LOTS OF DIRT SPACE IN BETWEEN AS WELL AS LOTS OF BUCKING CLOSE THE WEST EDGE OF THE UNIT BY THE TREES.
- 4 DEFINATELY fill ABOVE RED KING

photo 02/4/049 EUCALYPTUS end of lot north 0

Note refs 2006-25-158, 159

PAREP 2006 LOT FORM

Excavator 25

Date 22 MARCH 2006

Op/SubOp/Lot: 02/41/050

Ex. Unit Q

Size (NxEx) 1x1m

Site: EL CAPE TAL

Str 01

Initial Lot? Prev. lot 034 Next lot BGS: _____

Initial elev.: NW 1010.74 NE 1010.68 SW 1010.75 SE 1010.71

Final elev.: NW 1010.50 NE 1010.51 SW 1010.54 SE 1010.48

Reference corner: SW N 19.94 E 55.53

Depositional significance FILL (FLAT) / _____

Soil type SILTY CLAY LOAM Munsell/Color _____

Drawings NOTES

Contents 8 TESTES

Photo/Digital NOTES

2 TOBA

3 ROCKS

1 BAG

Description/Sketch (with measurements):

- 1 CLEARING TO BED KING
- 2 BED KING IS PENULTIMATE FLOOR, DORMOUSE IS SUMMIT, BUT ONLY ~ 20cm HIGHER !?
- 3 ALL FLAT. LAYED FILL IN BT ~~THE~~ THE TWO FLOORS

photo 02-41-50 EQP east, north, west

Note refs 2006-25-154, 155

PAREP 2006 LOT FORM

Excavator 25

Date 22 MARCH 2006

Op/SubOp/Lot: 02/41/051

Ex. Unit 5

Size (NxE) 1x1m

Site: EL CAPITAL S02

Str 01

Initial Lot? X Prev. lot 036 Next lot X BGS: _____

Initial elev.: NW 1010.73 NE 1010.74 SW 1010.84 SE 1010.94

Final elev.: NW 1010.54 NE 1010.48 SW 1010.17 SE 1010.42

Reference corner: NW N 19.94 E 55.53

Depositional significance LOOTER'S / FILL

Soil type SILTY CLAY LOAM Munsell/Color _____

Drawings NOTES

Contents 10 TESTS 1 BAG

Photo/Digital NOTES

1 OBSIDIANA, 1 ROCK
10 BAGAREQUE
1 HESD (RODENT)
1 TESTO 1 BAG

Description/Sketch (with measurements):

- 1 GOING DOWN TO BEDDING 2 BAGS
- 2 NOT TOO TERRIBLY ENCRUSTED BY LOOTER'S INFILTR. NOT A BAD PATCH OF FLOOR
- 3 SOUTH SIDE IS DEFINATELY LOOTER'S DOMAIN
- 4 ~~NOT~~ MOST STUFF ABOVE IS ACTUALLY FROM LOOTER'S ALTHOUGH THEY DIDN'T BREAK THROUGH THE FLOOR HERE

photo 02-41-051 EUS end of lot west

Note refs 2006-25-156,157

PAREP 2006 LOT FORM

Excavator 25

Date 20 MARCH 2006

Op/SubOp/Lot: 02/41/052

Ex. Unit AG

Size (NxEx) 1x1

Site: EL CAPITAL 502

Str 01

Initial Lot? Prev. lot Next lot 062 BGS: _____

Initial elev.: NW 1010.98 NE 1010.82 SW 1011.03 SE 1011.08

Final elev.: NW 1010.57 NE 1010.40 SW 1010.64 SE 1010.64

Reference corner: _____ N _____ E _____

Depositional significance OVERLAPED TUMBLE/FILL

Soil type HUMUS-SILTCLAYLSAM Munsell/Color _____

Drawings NOTES

Contents 2 TESTS 1 BAG

Photo/Digital NOTES

Description/Sketch (with measurements):

- 1 No preservation of Dornovse
- 2 STOPPING AT first fill ABOVE READING. PERHAPS PART OF DESTROYED & FILLING Dornovse.

photo 02-41-052 EU AG end of lot east 0

Note refs 2006-25-160,161

PAREP 2006 LOT FORM

Excavator 25

Date 22 MARCH 2006

Op/SubOp/Lot: 02/41/053

Ex. Unit P

Size (NxE) 1x1m

Site: ELCAPITAL - 502

Str 01

Initial Lot? X Prev. lot 033 Next lot X BGS: _____

Initial elev.: NW 1010.59 NE 1010.69 SW 1010.71 SE 1010.70

Final elev.: NW 1010.44 NE 1010.50 SW 1010.50 SE 1010.51

Reference. corner: SW N 20.91 E 55.71

Depositional significance FLAT LAYED FILL / _____

Soil type SILTY CLAY LOAM

Munsell/Color _____

Drawings NOTES

Contents EMPTY LOT

Photo/Digital NOTES

Description/Sketch (with measurements):

1 JUST CLEARING DOWN TO REDDING THROUGH THE COLLAPSED & BROKEN DOORHOUSE

2 THERE ARE TWO LEVELS TO REDDING SPLIT BY A LINE OF ~~ROCK~~ ROCKS RUNNING ON THE WEST OF EUP, EUQ, EUS.

photo - 02-41-053 EUP end of lot east, west

Note refs 2006-25-162,163

PAREP 2006 LOT FORM

Excavator 25

Date 22 MARCH 2006

Op/SubOp/Lot: 02/41/054

Ex. Unit U

Size (NxE) 1x1m

Site: ELCAPITAL - 502

Str 01

Initial Lot? X Prev. lot 038 Next lot 068 BGS: _____

Initial elev.: NW 1010.75 NE 1010.69 SW 1010.82 SE 1010.62

Final elev.: NW 1010.48 NE 1010.34 SW 1010.42 SE 1010.30

Reference. corner: SW N 18.69 E 56.27

Depositional significance FILL (PLAT) / _____

Soil type SILTY CLAY Munsell/Color _____

Drawings NOTES

Contents 6 TESTS 6 BAGS 1 BAG

Photo/Digital NOTES

Description/Sketch (with measurements):

- [1] DIGGING DOWN TO RED KING
- [2] DEFINATELY SUNK A LITTLE, BUT MOSTLY LIKELY DUE TO NATURAL PROCESSES, WHERE AS THE WEST SINK TO RED KING IS SHARP & DEFINED. ~~THESE~~ ELEV IS GRADUAL & LEAVING
- [3] ARTIFACTS ON FLOOR OF RED KING *
- [4] SOME FLAT UNITS ABOVE THOUGH THEY TOO, HAVE FAULT ~~WEST~~ EAST

Photo - 02-41-054 EU4 end of lot west

Note refs 2006-25-164, 165

PAREP 2006 LOT FORM

Excavator 25 Date 23 MARCH 2006

Op/SubOp/Lot: 02/41/055 Ex. Unit AC Size (NxEx) 1x1m

Site: EL CAPITAL - 502 Str 01

Initial Lot? X Prev. lot 046 Next lot X BGS: _____

Initial elev.: NW 1010.42 NE 1010.48 SW 1010.20 SE 1010.42

Final elev.: NW 1010.42 NE 1010.48 SW 1010.20 SE 1010.42

Reference corner: _____ N _____ E _____

Depositional significance FLAT LAYED FILL

Soil type SILTY CLAY Munsell/Color _____

Drawings None Contents 3 BAGGAGE 20 TESTS IBAG

Photo/Digital None

Description/Sketch (with measurements):

1 JUST CLEANING THIS LOT UP
ESPECIALLY ON EAST SIDE WHERE
THERE STILL WAS FLAT LAYED FILL

2 ~~ALSO~~ ALSO - CLEANING AROUND
LEOPOLD'S PIT

photo 02-41-055 E of AC end of lot south

Note refs 2006-25-166

Op/SubOp/Lot: 02/41/056

Ex. Unit G

Size (NxEx) 1x1

Site: 6 CAPITAL 402

Str 01

Initial Lot? X Prev. lot 031 Next lot 067 BGS: 50 cm

Initial elev.: NW 1011.17 NE 1010.⁶³~~80~~ SW 1011.06 SE 1010.84

Final elev.: NW 1010.79 NE 1010.63 SW 1011.03 SE 1010.31

Reference corner: NW N 20.16 E 54.54

Depositional significance TUMBLE

Soil type SILTY CLAY LOAM

Munsell/Color _____

Drawings NOT DRAWN

Contents

EMPTY LOT

Photo/Digital _____

Description/Sketch (with measurements):

1 CLEARING UNIT DOWN TO ~~XXXXXXXXXX~~ PEDKING & ~~XXXXXXXXXX~~ UP TO 3 BIG ROCKS

2 THREE BIG ROCKS SIT ON DORMOUSE BUT AREN'T NECESSARILY ASSO W/ ANYTHING

3 NE CORNER = PEDKING
SE IS IN LOOTERS
NW IS DORMOUSE

photo - 02-41-056 ENG end of lot east, side east

Note refs 2006-25-168, 169

PAREP 2006 LOT FORM

Excavator 25

Date 23 MARCH 2006

Op/SubOp/Lot: 02/41/057

Ex. Unit 0

Size (NxEx) 1x1m

Site: EL CAPITAL 502

Str 01

Initial Lot? X Prev. lot 032 Next lot X BGS: 40cm

Initial elev.: NW 1010.70 NE 1010.64 SW 1010.72 SE 1010.68

Final elev.: NW 1010.50 NE 1010.47 SW 1010.51 SE 1010.47

Reference corner: _____ N _____ E _____

Depositional significance LAYERED FILL / _____

Soil type SILTY CLAY LOAM Munsell/Color _____

Drawings NOTES

Contents 4 TESTS

Photo/Digital NOTES

LOMBARDIANA
(BLADE)

1 BAG

Description/Sketch (with measurements):

- 1 CLEARING THROUGH DESTROYED DORMOUSE DOWN TO BED KING
- 2 ARTIFACTS ARE OFF THE FLOOR REMAINING
- 3 EAST SIDE IS SUNK DOWN SLIGHTLY BUT NOT SLIGHTLY ESPECIALLY COMPARED TO HOW SUNK DORMOUSE WAS

photo - 02-41-057 EUO end of lot east, north, west

Note refs 2006-25-167

Op/SubOp/Lot: 02/41/058

Ex. Unit H

Size (NxE) 1x1m

Site: EL CAPITAL - 502

Str 01

Initial Lot? X Prev. lot 030 Next lot X BGS: _____

Initial elev.: NW 1010.78 NE 1010.84 SW 1011.06 SE 1010.78

Final elev.: NW 1010.30 NE 1010.30 SW 1010.35 SE 1010.38

Reference corner: SW N 20.16 E 54.54

Depositional significance FILL / _____

Soil type SILTY CLAY Munsell/Color _____

Drawings NOTES

Contents CARBON
3 TESTS 2 BAGS

Photo/Digital NOTES

Description/Sketch (with measurements):

1 EXCELLENT ~~REDDING~~ CARBON FROM FLOOR
OR REDDING
→ DATE ON SINKING EVENT

2 BIT REDDING & DORMOUSE WE ARE SEEING LOOSE
CRAP FILL UNLIKE THE FLAT LAYERS WHERE REDDING
HADN'T SUNK
→ THEY LEVELLED OFF THE SINK W/ FILL
& BUILT DORMOUSE ON TOP

3 CLEANING UP DORMOUSE BEFORE POURING IT CLEARLY
DEMONSTRATES THAT IT WAS THE SUMMIT FLOOR.

photo - 02-41-058 EWH end of lot east, pick up, pick waste, pick dirt

Note refs 2006-25-170, 171, 172

Op/SubOp/Lot: 02/41/059

Exc. Unit I

Size (NxE) 1x1m

Site: EUCAPITAL 502

Str 01

Initial Lot? X Prev. lot 028 Next lot X BGS: _____

Initial elev.: NW 1010.54 NE 1010.62 SW 1010.93 SE 1010.94

Final elev.: NW 1010.20 NE 1010.27 SW 1010.30 SE 1010.27

Reference corner: NE N 21.90 E 55.99

Depositional significance FILL / _____

Soil type SILTY CLAY Munsell/Color _____

Drawings NOTES

Contents 1 TESTS 1 BAG

Photo/Digital NOTES

Description/Sketch (with measurements):

- 1 CLEARED DOWN TO SUNKEN PEAKING
- 2 ALICE IS NOT A TERRACE FACE BUT THE LINE ON WHICH THE NORTH SIDE OF STROU ~~WAS~~ SLOUGHED OFF.
- 3 THERE ARE TWO ROCKS AT SUNKEN PEAKING'S LEVEL IN EUC !

photo - 02/41/059 EUC end of lot east, mostly

Note refs 2006-25-173, 174, 175

PAREP 2006 LOT FORM

Excavator 25

Date 24 MARCH 2006

Op/SubOp/Lot: 02/41/060

Ex. Unit AH

Size (NxEx) 1x1m

Site: EL CAPITAN So2

Str 01

Initial Lot?

Prev. lot X

Next lot 070

BGS: ~~0-50cm~~

Initial elev.: NW 1011.03 NE 1011.08 SW 1011.14 SE 1011.19

Final elev.: NW 1010.65 NE 1010.⁶⁸~~64~~ SW 1010.64 SE 1010.69

Reference corner: SE N _____ E _____

Depositional significance OVERBURDEN / TUMBLE

Soil type HUMUS, SILTY CLAY LOAM Munsell/Color _____

Drawings Notes

Contents 5 TIE RODS
2 DEBRIS 1 BAG

Photo/Digital Notes

Description/Sketch (with measurements):

- 1 DORMOUSE IS ACTUALLY QUITE WELL PRESERVED IN THIS UNIT AS DEMONSTRATES ELEVATION CONTINUITY TO WHERE DORMOUSE WAS ACROSS THE RK-SINK TO THE EAST
- 2 ARTIFACTS FROM FLOOR SURFACE

Photo 02-41-060 EU AH end of lot east 0

Note refs 2006-25-~~177~~ 177, 178

PAREP 2006 LOT FORM

Excavator 25

Date 24 MARCH 2006

Op/SubOp/Lot: 02/41/061

Ex. Unit AE

Size (NxEx) 1x1m

Site: EL CAPEZAL SO2

Str 01

Initial Lot? Prev. lot Next lot BGS: _____

Initial elev.: NW 1010.90 NE 1010.78 SW 1010.67 SE 1010.67

Final elev.: NW 1010.20 NE 1010.48 SW 1010.13 SE 1010.38

Reference. corner : _____ N _____ E _____

Depositional significance OVERBURDEN \rightarrow fill

Soil type HUMUS-SILTYCLAY Munsell/Color _____

Drawings NOTES

Contents 35 BAZAREENS

Photo/Digital NOTES

7 PEDICULAR
17 TEXTOS
2 OBSIDIANA

3 BAGS

Description/Sketch (with measurements):

- 1 NO REAL REMAINS OF DORMOUSE
- 2 PECKING, BROKEN & INTO LARGER'S ON NW STILL
DISCREASIBLE
- 3 BAZAREENS FOUND MOST W/IN 10cm OF PECKING
 \rightarrow MOST ARTIFACTS ASSOC W/ PECKING AS WELL, NOT DORMOUSE

photo 02-41-061 E/AE end of lot mostly 0

Note refs 2006-25-176

Op/SubOp/Lot: 02/41/062

Ex. Unit A6

Size (NxEx) 1x1m

Site: EL CAPITAL S02

Str 01

Initial Lot? X Prev. lot 052 Next lot X BGS: _____

Initial elev.: NW 1010.⁵⁷~~90~~ NE 1010.40 SW 1010.64 SE 1010.64

Final elev.: NW 1010.18 NE 1010.20 SW 1010.30 SE 1010.30

Reference. corner : _____ N _____ E _____

Depositional significance fill / _____

Soil type SILTY CLAY Munsell/Color _____

Drawings NOTES Contents 1 TIERO 1 BAG

Photo/Digital NOTES _____

Description/Sketch (with measurements):

- 1 CLEARLY DEMONSTRATES THE FILL DISCONTINUITY:
 - 1 NON SINK RK = FLAT LAYER W/ SMALL BUMP UP TO DORMOUSE
 - 2 ABOVE THE SINK ~~FE~~ LOOSE FILL HAS BEEN TOSSED IN TO LEVEL OFF TO THE NEW SUMMIT FLOOR DORMOUSE
 - 2 DORMOUSE, THEN, IS A RESPONSE TO PEAKING SINKING WHILE THE SITE WAS OCCUPIED.
 - 3 PEAKING IS DAMAGED ON THE WEST SIDE, DUE TO STRUCTURAL COLLAPSE & FOOT DISTURBANCE
- photo 02-41-062 ELING DORMOUSE east, south,
end of lot east, north, west

Note refs 2006-25-179, 180, 181, 182

PAREP 2006 LOT FORM

Excavator 25

Date 27 MARCH 2006

Op/SubOp/Lot: 02/41/063

Ex. Unit AI

Size (NxEx) 1x1m

Site: EL CAPITAN 502

Str 01

Initial Lot? Prev. lot Next lot BGS: _____

Initial elev.: NW 1011.01 NE 1011.03 SW 1010.97 SE 1011.14

Final elev.: NW 1010.73 NE 1010.71 SW 1010.72 SE 1010.70

Reference. corner : SE N _____ E _____

Depositional significance OVERBURDEN → TUMBLE


Soil type HUMUS SILTYCLAYAN Munsell/Color _____

Drawings NOTES

Contents 7 BAGADEQUE

Photo/Digital NOTES

20 TIE STOPS
2 PERENNIAL



Description/Sketch (with measurements):

- 1 THE SURFACE OF DORMOUSE IS UNEVEN
- 2 FLOOR IS SPREADING APART W/ A WEST TRENCH
- 3 CLEAR PROFILE w/ NO ARCHITECTURE
- 4 EVD IS NOW DEFINITELY DORMOUSE, ALTHOUGH LESS PRESERVED

photo 02-41-063 ENAT end of lot east, growth

Note refs 2006-~~183~~25-183,184

PAREP 2006 LOT FORM

Excavator 25

Date 27 MARCH 2006

Op/SubOp/Lot: 02/41/064

Ex. Unit AS

Size (NxEx) 1x1m

Site: ELCAFEZAL - S02

Str 01

Initial Lot? Prev. lot Next lot BGS: _____

Initial elev.: NW 1010.86 NE 1011.01 SW 1010.62 SE 1010.97

Final elev.: NW 1010.64 NE 1010.73 SW 1010.24 SE 1010.72

Reference corner: SE N _____ E _____

Depositional significance OVERBURDEN ~~STUMBLE~~

Soil type HUMUS-SILTYCLAYLOAM Munsell/Color _____

Drawings NOT DRAWN Contents 2 BLACK PUSHED?

Photo/Digital NOTES 7 BAGS ABOVE 5 TRENCHES 1 BAG

Description/Sketch (with measurements):

- 1 NO ARCHITECTURAL ELEMENTS
 - 2 DORMOUSE IS PRACTICALLY NON-EXISTANT & SLOPING HEAVILY WEST
- SAME IN EUD/EUC w/ SLOPE
- photo 02-41-064 end of lot west, south

Note refs 2006-25-185, 186

Op/SubOp/Lot: 02/41/065

Ex. Unit E

Size (NxEx) 1x1m

Site: ELCAPITAL S02

Str 01

Initial Lot? X Prev. lot 006 Next lot 071 BGS: ~~20-50cm~~

Initial elev.: NW 1010.88 NE 1011.14 SW 1011.05 SE 1011.11

Final elev.: NW 1010.66 NE 1011.00 SW 1010.68 SE 1010.68

Reference. corner: NE N 20.16 E 54.54

Depositional significance TUMBLE

Soil type SILTY CLAY LOAM Munsell/Color _____

Drawings NOTES Contents _____

Photo/Digital NOTES _____

Description/Sketch (with measurements):

1 SOME CLEANING WORK DONE IN EUG AS WELL
→ 2 BAGS ① 1 TESSO FLOOR REPAIRING
② 4 TESSOS 1 SQUARE } Loops 02/41/067 EUG

2 CLEANING DOWN TO DORMOUSE LEVEL
= INCLUDING CIRCULAR FEATURE WHICH MAY HAVE BEEN A
POSTHOLE, BUT I THINK NOT.

3 3 STACKED ROCKS SIT ON DORMOUSE BUT ARE ASOS
w/ NOTHING → PULSED.

4 CRACKED ROCKS CONFIRM FLOOR LEVEL AS FAR
WOULD HAVE DAMAGED THEM

photo 02-41-065 EUE end of lot with general southwest south,
with general north with general northeast west

Note refs 2006 - 25 - 189, 190, 191

Op/SubOp/Lot: 02/41/067

Ex. Unit G

Size (NxEx) 1x1m

Site: EL CAPITAL 502

Str 01

Initial Lot? X Prev. lot 056 Next lot X BGS: _____

Initial elev.: NW 1010.79 NE 1010.63 SW 1011.03 SE 1010.31

Final elev.: NW 1010.35 NE 1010.38 SW 1010.14 SE 1010.17

Reference corner: NW N 20.16 E 54.54

Depositional significance FILL / _____

Soil type SILTYCLAY Munsell/Color _____

Drawings NOT DRAWN Contents _____

Photo/Digital NO PHOTO _____

Description/Sketch (with measurements):

- 1 <SEE 02/41/065 FOR MORE INFO INCLUDING CONTENTS>
- 2 CLEANING EVERYTHING PRETTY & NICE ON PENDING TO PREPARE TO MOVE WEST INTO EUE.
- 3 FILL ~~BASE~~ LAYED B/T PENDING (SUNKEN) & DORMOUSE IN THIS UNIT.

Note refs 2006-25-192

PAREP 2006 LOT FORM

Excavator 25

Date 28 MARCH 2006

-> 06 APRIL 2006

Op/SubOp/Lot: 02/41/068

Ex. Unit Y/R/U/Z

Size (NxEx) 2x2m

Site: EU YRUZ 502

Str 01

Initial Lot? X Prev. lot _____ Next lot 89 BGS: _____

Initial elev.: NW 1010.51 NE 1009.77 SW 1010.42 SE 1009.98

Final elev.: NW 1007.24 NE 1007.24 SW 1007.25 SE 1007.25

Reference corner: _____ N _____ E _____

Depositional significance fill

Soil type SILTY CLAY -> CLAY Munsell/Color _____

Drawings NOTES

Contents ~ 120cm BRK. OBSIDIANA 14 BS, 20 TEJES, 20 BKT
~ 120-220 BRK. OBSIDIANA 7 BS, 24 TEJES, 20 BKT
~ 220-290 BRK
~ 290-335 BRK. 72 TEJES, 2 TOSA, 10 BKT, 4 CHEST 3 BS
~ 335-340 BRK. ASH, 80 TEJES, 15 BKT, 20 OBSIDIANA

Photo/Digital _____

Description/Sketch (with measurements):

- 1] GOING DOWN THROUGH A NON-PRESERVED PART OF RED KING TO LOOK FOR PREVIOUS STRUCTURE
- 2] A COUPLE OF FLAT FILL LAYERS, BUT MOSTLY BouldERS, SOME OF WHICH HAS TO WEIGH 400 LBS.
- 3] 340cm BELOW RED KING MOCKTURTLE FOUND
 (1) MARKED BY HUGE [OSCEMIC] INCREASE
 (2) ASH LAYER
- 4] MOCKTURTLE LEVEL ALSO HAS SILKY SOIL, COLLECTED.

photo - 02-41-068 EU YRUZ end of lot east, west, south, west
mid lot 120cm east top, mid lot 67, mid lot west,
mockturtle 1 + 2, mid lot 120cm south

Note refs 2006-25-200, 201, 202, 203, 204, 205, 206, 207, 208, 209

PAREP 2006 LOT FORM

Excavator 25

Date 28 MARCH 2006

Op/SubOp/Lot: 02/41/069

Ex. Unit AL

Size (NxEx) 1x1m

Site: EL CAJONAL - 502

Str 01

Initial Lot? Prev. lot Next lot BGS: _____

Initial elev.: NW 1010.67 NE 1010.67 SW 1010.59 SE 1010.44

Final elev.: NW 1010.13 NE 1010.38 SW 1010.10 SE 1010.02

Reference. corner: NW N _____ E _____

Depositional significance OVERLAPED → fill


Soil type HUMUS → SILTY CLAY Munsell/Color _____

Drawings NOTES

Contents 23 BAJAREQUE

Photo/Digital NOTES

7 TILES
1 PLATE



Description/Sketch (with measurements):

- 1 A MODERN CERAMIC TILE CAME IN w 25cm BGS WHICH DEMONSTRATES LOOTER'S CONTAMINATION
- 2 BAJAREQUE FOUND BELOW TILE PIECE.
- 3 FEELING CONSIDERABLY SURE & DAMAGED.

photo 02-41-069 EL AL end of lot east north

Note refs 2006-25-187,188

Op/SubOp/Lot: 02/41/070

Ex. Unit AH

Size (NxEx) 1x1m

Site: ELCAPITAL S02

Str 01

Initial Lot? X Prev. lot 060 Next lot X BGS: _____

Initial elev.: NW 1010.65 NE 1010.68 SW 1010.64 SE 1010.69

Final elev.: NW 1010.30 NE 1010.30 SW 1010.36 SE 1010.35

Reference. corner : SE N _____ E _____

Depositional significance fill / _____

Soil type SILTY CLAY Munsell/Color _____

Drawings NOTES

Contents 2 TIE RODS

1 TIE ROD 2 BAGS

Photo/Digital NOTES

Description/Sketch (with measurements):

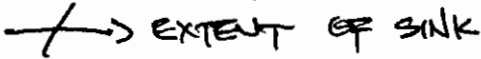
- 1 2 TIE RODS ARE ON REDDING SURFACE
- 2 1 TIE ROD IN FILL BUT DOWNSIDE OF REDDING
- 3 EUE & EUAH DISPLAYS A DIFFERENT TILT THAT SUGGESTS THAT NORTH OF EUE, REDDING HAS SUFFERED MORE STRESS
- E  EXTENT OF SINK

Photo 02-41-070 EUAH end of lot south

Note refs 2006-25-193, 194

Op/SubOp/Lot: 02/41/071 Ex. Unit E Size (NxEx) 1x1m

Site: EL CAPITAL - S02 Str 01

Initial Lot? Prev. lot 065 Next lot BGS: _____

Initial elev.: NW	<u>1010.66</u>	NE	<u>1011.00</u>	SW	<u>1010.68</u>	SE	<u>1010.68</u>
	<u>1010.36</u>		<u>1010.35</u>		<u>1010.33</u>		<u>1010.34</u>

Final elev.: NW	1010.70	NE	1011.00	SW	1010.68	SE	1010.68
-----------------	--------------------	----	--------------------	----	--------------------	----	--------------------

Reference corner: NE N 20.16 E 54.54

Depositional significance FILL / _____

Soil type SILTY CLAY Munsell/Color _____

Drawings NOTES Contents _____

Photo/Digital NOTES _____

Description/Sketch (with measurements):

- 1 CLEARING DOWN TO RED KING B/C DORMOUSES IS NOT PRESERVED & B/C WE ARE LOOKING TO SEE IF THERE IS AN EXTENT TO RED KING SINKING.
- 2 APPEARS AS IF RED KING'S SINKING HAS PERHAPS MORE TO DO W/ THE STRUCTURE'S COLLAPSE
- 3 THE GRAND IMPLICATION TO 2 IS THAT RED KING DOES IN FACT EXTEND PAST AUCE, SO WE CAN THINK OF AUCE AS THE LINE ON WHICH THE BUILDING SLOUGHED OFF.

photo - 02-41-071 ENE end of lot south

Note refs 2006-25-195, 196, 197

Op/SubOp/Lot: 02/41/072 Ex. Unit D Size (NxE) 1x1Site: EL CARRITAL 502 Str 01Initial Lot? X Prev. lot 029 Next lot X BGS: _____Initial elev.: NW 1010.90 NE 1011.02 SW 1010.81 SE 1010.83Final elev.: NW 1010.72 NE 1010.70 SW 1010.18 SE 1010.76Reference corner: NE N 20.32 E 53.62Depositional significance FILL BENEATH DORMOUSESoil type SILTY CLAY LOAM Munsell/Color _____Drawings NOTES Contents 3 TESTOS 1 BAGPhoto/Digital NOTES * OFF RED KING

Description/Sketch (with measurements):

- 1 BUSTING THROUGH THE PRACTICALLY NONEXISTANT DORMOUSE TO THE BETTER PRESERVED ~~SUNKEN~~ PENULTIMATE FLOOR RED KING.
- 2 DOES NOT REVEAL ANY EXTENT TO THE SUNKEN (WEST) PART OF RED KING
- 3 WEST 1/4 OF UNIT IS BEGINNING TO BE LESS COMPOSED AS THE BUILDING BEGINS TO SLOPE DOWN

PHOTO: 02-41-072 END end of lot southNote refs 2006-25-198, 199

- 4 3 ELEVATION POINTS ARE OFF DORMOUSE, ALTHOUGH UNIT IS CLEARED TO LEVEL OF SW CORNER

PAREP 2006 LOT FORM

Excavator 25

Date 31 MARCH 2006

Op/SubOp/Lot: 02/41/073

Ex. Unit AM

Size (NxL) 1x1m

Site: EL CAJETAN - 502


Str 01

Initial Lot? Prev. lot Next lot BGS: _____

Initial elev.: NW 1011.02 NE 1010.67 SW 1010.58 SE ~~1010.59~~ 1010.59

Final elev.: NW ~~1010.22~~ ²² NE 1010.13 SW ~~1010.12~~ ^{1010.12} SE 1010.10

Reference. corner : _____ N _____ E _____


Depositional significance OVERLAPED 

Soil type HUMUS -> SILTY CLAY

Munsell/Color _____

Drawings NOTES

Contents 23 TESTS
13 BAGASSE
2 PERENAL



Photo/Digital NOTES

Description/Sketch (with measurements):

RED KING IS ALMOST NON-EXISTANT,
BROKEN, SLOPING SOUTH, & VERY UNEVEN
—> NO NEED TO EXCAVATE FURTHER SOUTH
photo 02-41-073 EU AM end of lot south

Note refs 2006 - 25 - 210, 211

PAREP 2006 LOT FORM

Excavator 25

Date 31 MARCH 2006

Op/SubOp/Lot: 02/41/075

Ex. Unit A0

Size (NxEx) 1x1m

Site: EL CAPITAL - S02

Str 01

Initial Lot? Prev. lot Next lot BGS: _____

Initial elev.: NW 1010.98 NE 1011.02 SW 1010.54 SE 1010.58

Final elev.: NW 1010.28 NE 1010.22 SW 1010.21 SE 1010.12

Reference. corner: _____ N _____ E _____

Depositional significance OVERBURDENED -> fill

Soil type HUMUS SANDY CLAY LOAM Munsell/Color _____

Drawings NOTES

Contents 3 PEDERNA

Photo/Digital NOTES

8 BAGACHE 1 BAG

11 TESTOS

4 TESTOS

2 OBSIDIANA 1 BAG

Description/Sketch (with measurements):

2 BAGS

[1] RED KING IS A VESTIGE OF A FLOOR ONLY SIGNALLED BY THE UNITS AROUND IT.

[2] 2 BAGS SIGNIFY 2 DAYS

[3] NO EV. OF DORMOUSE PRESERVATION

photo - 02-41-075 EL A0 end of lot south

Note refs 2006-25-214, 215

Op/SubOp/Lote: 02/41/076

Unid. Ex. AP

Dimen. (NxEx) 1x1m

Sitio: EL CAPITAL - S02

Estra. 01

1° Lote? Lote anter. Próximo Lote BGS: _____

Elev. Inic.: NO 1011.15 NE 1010.90 SO 1010.98 SE 1011.02

Elev. Final: NO 1010.~~36~~²⁷ NE 1010.17 SO 1010.28 SE 1010.22


Esquina Ref: _____ N _____ E _____

Contexto/Tipo de depósito: OVERBURDEN → fill

Suelo: HUMUS-SILT CLAY LOAM Color / Munsell _____

Dibujos NOTES

Contenido: 11 TESTES
1 OBSIDIANA



Foto/Digital NOTES

Descripción / Croquis (con medidas):

1 RED KING IS BUCKLED & UNEVEN BUT RECOGNIZABLY A FLOOR

2 NORTH CENTER OF UNIT SLIGHTLY IS INFRINGED ON BY LOOTERS

photo 02-41-076 EYAP end of lot west

Op/SubOp/Lote: 02/41/077

Unid. Ex. AR

Dimen. (NxEx) 1x1m

Sitio: EL CAPEL - 502

Estra. 01

1º Lote? Lote anter. Próximo Lote BGS: _____

Elev. Inic.: NO 1010.95 NE 1010.98 SO 1010.37 SE 1010.54

Elev. Final.: NO 1010.23 NE 1010.28 SO 1010.22 SE 1010.21

Esquina Ref: _____ N _____ E _____

Contexto/Tipo de depósito: OVERBURDEN → FILL

Suelo: HUMOS - SANDY CLAY LOAM Color / Munsell _____

Dibujos NOTAS Contenido _____

Foto/Digital NOTAS _____

Descripción / Croquis (con medidas):

- 1 EASLT ROCKS (2) UNWORKED FOUND ABOVE DOORMOUSE LEVEL
- 2 NOTHING PRESERVED OF DOORMOUSE
- 3 RED CAN BARELY BE CONSIDERED AS EXISTING
 - 1 only 2 TWO FLAT ROCKS
 - 2 SLOPING SOUTH
 - 3 SPALLED APART

photo 02-41-077 EARQ end of lot north

Op/SubOp/Lote: 02/41/078

Unid. Ex. AR

Dimen. (NxEx) 1x1m

Sitio: EL CAPEZAL S02

Estra. 01

1° Lote? Lote anter. Próximo Lote BGS: 0-80cm

Elev. Inic.: NO 1010.84 NE 1010.94 SO 1011.05 SE 1010.90

Elev. Final.: NO 1010.17 NE 1010.42 SO 1010.17 SE 1010.20

Esquina Ref: _____ N _____ E _____

Contexto/Tipo de depósito: LOOTER'S FILL

Suelo: ROCKS W/ AR Color / Munsell _____

Dibujos NOT DRAWN

Contenido 11 BAGS

Foto/Digital NOPE
NONE

6 TESTES
1 OBSIDIANA
1 PERENIAL

1 BAG

Descripción / Croquis (con medidas):

- 1 LOOTER'S EM
- 2 EXCAVATED DOWN TO DIRT B/C ABOVE IS JUST ROCKS
- 3 JUST BROKE THROUGH RED KING

Op/SubOp/Lote: 02/41/079

Unid. Ex. AS

Dimen. (NxEx) 1x1

Sitio: EL CAPEZAL - S02

Estra. 01

1° Lote? Lote anter. Próximo Lote BGS: 0-100cm

Elev. Inic.: NO 1011.13 NE 1010.84 SO 1011.15 SE 1011.05

Elev. Final: NO 1010.14 NE 1010.17 SO 1010.27 SE 1010.17

Esquina Ref: _____ N _____ E _____


Contexto/Tipo de depósito: LOOTER'S → FILL

Suelo: ROCKS w/ AIR

Color / Munsell _____

Dibujos NOT DRAWN

Contenido 2 BAZAQUEVE
3 TIESTOS



Foto/Digital NOTAS

Descripción / Croquis (con medidas):

- 1 ALL LOOTER'S
- 2 EX THROUGH AIR ROCKS TO DIRT WHICH BARELY PUNCHES THROUGH RED KING
- 3 FLOOR IS VIS. AGAIN IN WEST PROFILE

photo 02-41-079 ENDS end of lot west

Op/SubOp/Lote: 02/41/080

Unid. Ex. AT

Dimen. (NxEx) 1x1m

Sitio: EL CAJETAL 502

Estra. 01

1º Lote? Lote anter. Próximo Lote BGS: 0-90 cm

Elev. Inic.: NO 1008.66 NE 1009.52 SO 1008.73 SE 1009.44

Elev. Final: NO 1008.56 NE 1008.64 SO 1008.53 SE 1008.69

Esquina Ref: _____ N _____ E _____

Contexto/Tipo de depósito: TO OVERBURDEN / TUMBLE

Suelo: HUMUS -> SANDY CLAY LOAM Color / Munsell _____

Dibujos _____

Contenido 11 TIESTOS 1 BAS

Foto/Digital _____

Descripción / Croquis (con medidas):

- 1 ARTIFACTS FROM W FRONT OF MAD HATTEL
- 2 FILL HAS FUNELED FROM SOMEWHERE ABOVE & MAD HATTEL IS NOW LEAVING OVER IT
- OR
- 3 THE STAIRS / TERRACE LOWER LANDING IS COMPLETELY GONE LEAVING FILL
- 4 MAD HATTEL IS BT 7-10 COUPLES
- 5 HEAVY ROOT DAMAGE

Página apuntes: 2006-25-223, 224, 225

photo 02-41-080 EXAT end of lot west

Op/SubOp/Lote: 02/41/081 Unid. Ex. AU Dimen. (NxEx) 1x1

Sitio: EL CASTAL SO2 Estra. 01

1° Lote? _____ Lote anter. _____ Próximo Lote _____ BGS: _____

Elev. Inic.: NO 1010.59 NE 1010.95 SO 1010.14 SE 1010.37

Elev. Final: NO 1010.06 NE 1010.22 SO 1009.95 SE 1010.23

Esquina Ref: _____ N _____ E _____

Contexto/Tipo de depósito: TUMBLE → fill

Suelo: HUMUS-SANDY CLAY LOAM Color / Munsell _____

Dibujos NOT DRAWN

Contenido

EMPTY LOT

Foto/Digital None

Descripción / Croquis (con medidas):

- 1 RED KING IS ALMOST COMPLETELY DESTROYED
- 2 NORTHSIDE OF UNIT LOOKS LIKE RK
SOUTHSIDE NOT SO MUCH, (TILTED + UNEVEN)
- 3 TREND - EVERY UNIT ~~IS~~ MOVING WEST
GETS LESS & LESS PRESERVED

Op/SubOp/Lote: 02/41/082

Unid. Ex. AV

Dimen. (NxEx) 1x1m

Sitio: EL CARTEL - 502

Estra. 01

1° Lote? Lote anter. Próximo Lote BGS: _____

Elev. Inic.: NO 1010.84 NE 1011.04 SO 1010.59 SE 1010.95

Elev. Final: NO 1010.18 NE 1010.72 SO 1010.06 SE 1010.22

Esquina Ref: _____ N _____ E _____

Contexto/Tipo de depósito: OVERBURDEN -> fill

Suelo: HUMUS. SANDY CLAY LOAM Color / Munsell _____

Dibujos NOT DRAWN Contenido 3 TESTES 1 BAG

Foto/Digital ~~NOT TAKEN~~
NONE

Descripción / Croquis (con medidas):

- 1 NE POINT ON DORMOUSE
- 2 NE MARKS EXTENT OF PRESERVED DORMOUSE
- 3 TESTES ON SURFACE OF RED KING
- 4 RED KING IN BAG SHAPE BUT CLEARLY A FLOOR & BETTEL PRESERVED ON NORTHEAST

Op/SubOp/Lote: 02/41/083

Unid. Ex. AW

Dimen. (NxEx) 1x1m

Sitio: EL CERRILLO - S02

Estra. 01

1° Lote? Lote anter. Próximo Lote BGS:

Elev. Inic.: NO 1010.60 NE 1010.84 SO 1010.30 SE 1010.59

Elev. Final.: NO 1009.81 NE 1010.18 SO 1009.78 SE 1010.06

Esquina Ref: _____ N _____ E _____

Contexto/Tipo de depósito: OVERBURDEN → fill

Suelo: AUMOS SANDY CLAY LOAM Color / Munsell _____

Dibujos NOPE

Contenido 12 TIESTOS 3 BAGAJERQUE

Foto/Digital None

<u>40 TIESTOS</u>
<u>7 BAGAJERQUE</u>
<u>3 PEDERNA</u>

2 BAGS

Descripción / Croquis (con medidas):

- RES KING NOT PRESERVED EXCEPT FOR 2 ROCKS ON NE
- WENT THROUGH RES KING SLIGHTLY TO EXPLORE POSS LINE → 1 BAG ABOVE 1 BAG BELOW.

PAREP 2006 FICHA DE LOTE

Excavador 25

Fecha 05 APRIL 2006

Op/SubOp/Lote: 02/41/084

Unid. Ex. AX

Dimen. (NxEx) 1x1m

Sitio: EL CAYAL - 502

Estra. 01

1º Lote? Lote anter. Próximo Lote BGS: _____

Elev. Inic.: NO 1010.30 NE 1010.59 SO 1009.97 SE 1010.14

Elev. Final: NO 1009.78 NE 1010.06 SO 1009.90 SE 1009.95

Esquina Ref: _____ N _____ E _____


Contexto/Tipo de depósito: OVERBURDEN → fill

Suelo: HUMUS - SANDY CLAY LOAM Color / Munsell _____

Dibujos NOTES Contenido _____

Foto/Digital NOTES
none

Descripción / Croquis (con medidas):

 NOTHING INDICATING PRESERVATION OF RECKING

Op/SubOp/Lote: 02/41/085

Unid. Ex. AY

Dimen. (NxEx) 1x1m

Sitio: EL CAFETAL - 502

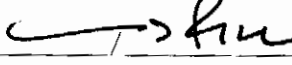
Estra. 01

1° Lote? Lote anter. Próximo Lote BGS: _____

Elev. Inic.: NO 1010.70 NE 1011.02 SO 1010.60 SE 1010.84

Elev. Final: NO 1010.10 NE 1010.18 SO 1009.81 SE 1010.18

Esquina Ref: _____ N _____ E _____

Contexto/Tipo de depósito: OVERBURDEN  fill

Suelo: HUMUS SANDY CLAY LOAM Color / Munsell _____


Dibujos NOT DRAWN

Contenido 10 TESTES

Foto/Digital None

1 PEDREGAL

1 METATE



Descripción / Croquis (con medidas):

- 1 NO PRESERVED DORMOUSE
- 2 MIX. OF TILTED FLOOR ROCKS IN fill (DORMOUSE)
- 3 PEDREGAL IS HARDLY PRESERVED, LARGE SPALLING GAPS
 → SOME ROCKS EVEN UPTURNED
- 4 METATE = ABOVE DORMOUSE LEVEL

Op/SubOp/Lote: 02/41/086

Unid. Ex. AZ

Dimen. (NxEx) 1x1m

Sitio: EL CAFETAL - S02

Estra. 01

1° Lote? Lote anter. Próximo Lote BGS: _____

Elev. Inic.: NO 1011.02 NE 1011.13 SO 1010.84 SE ~~1011.04~~ 1011.04

Elev. Final.: NO 1010.18 NE 1010.76 SO 1010.18 SE 1010.72

Esquina Ref: _____ N _____ E _____

Contexto/Tipo de depósito: OVERBURDEN \rightarrow fill

Suelo: HUMUS SANDY CLAY LOAM Color / Munsell _____

Dibujos NOTES

Contenido 12 TESTOS 1 BAG

Foto/Digital NOTES

1 ROCK

none

Descripción / Croquis (con medidas):

- 1 NE/SE POINTS ARE OFF DOWNHOLE
- 2 3 UNUSED PIECES OF BASALT ABOVE DOWNHOLE LEVEL < NOT BAGGED >
- 3 RED KING LOSES COMPOURE ON SOUTH & WEST SIDE OF UNIT

Op/SubOp/Lote: 02/41/087 Unid. Ex. BA Dimen. (NxEx) 1x1m

Sitio: EL CAJETAL - S02 Estra. 01

1° Lote? Lote anter. Próximo Lote BGS: _____

Elev. Inic.: NO 1011.13 NE 1011.13 SO 1011.04 SE 1011.15

Elev. Final.: NO 1010.76 NE 1010.75 SO 1010.72 SE 1010.74

Esquina Ref: _____ N _____ E _____

Contexto/Tipo de depósito: ABURN / TUNDRY

Suelo: HUMUS-SANDY CLAY Color / Munsell _____

Dibujos NOTAS Contenido 6 TESTES 1 BAG

Foto/Digital NOTAS 5 BATHS

Zone

Descripción / Croquis (con medidas):

- 1 BEST PRESERVED SQUARE OF DORMOUSE YET
- 2 ARTIFACTS ALL ON SURFACE OF DORMOUSE
- 3 2 ROCKS SIT ~ 2-4 cm ABOVE OTHERS
SUGGESTING EVEN HERE DORMOUSE HAS SUFFERED
SOME DAMAGE

Op/SubOp/Lote: 02/4/088

Unid. Ex. ^{BB}~~200~~

Dimen. (NxEx) 1x1m

Sitio: EL CAPITAL - 502

Estra. 01

1° Lote? Lote anter. Próximo Lote BGS: _____

Elev. Inic.: NO 1008.74 NE 1009.46 SO 1008.58 SE 1009.39

Elev. Final: NO 1008.59 NE 1008.80 SO 1008.51 SE 1008.84

Esquina Ref: _____ N _____ E _____

Contexto/Tipo de depósito: ~~TEPA~~ OVERBURDEN / TUMBLE

Suelo: HUMUS - SILTY CLAY LOAM Color / Munsell _____


Dibujos NOTAS

Contenido 2 OBSIDIANA

Foto/Digital NOTAS

3 BAGAJES

17 TESTOS



none

Descripción / Croquis (con medidas):

- 1 following MAO HATTEL SOUTH
- 2 EXCAVATION IS CAUSING TOPS COURSES WHICH ARE ALREADY ALMOST PERPENDICULAR TO ORIGINAL ORIENTATION TO FAN
- 3 Confirms 8-10 courses
- 4 No sign of LANDING (lower) TO THE WEST
- 5 BAD ROOT DISTURBANCE
- 6 ARTIFACTS from W front of MAO HATTEL
- 7 SAME PATTERN OF TUMBLES from W front of MAO HATTEL!

Op/SubOp/Lote: 02/41/089

Unid. Ex. R/Y/W/Z Dimen. (NxEx) 2x2

Sitio: EL CAPITAL - S02

Estra. 01

1° Lote? X Lote anter. 068 Próximo Lote X BGS: _____

Elev. Inic.: NO 1007.24 NE 1007.24 SO 1007.25 SE 1007.25

Elev. Final: NO 1006.74 NE 1006.74 SO 1006.85 SE 1006.85

Esquina Ref: _____ N _____ E _____

Contexto/Tipo de depósito: fill / _____

Suelo: CLAY Color / Munsell _____

Dibujos _____ Contenido _____

Foto/Digital notes _____

Descripción / Croquis (con medidas):

- 1 CUT AT A 70 x 30 (EX N) BOX INTO
MOCK TURTLE ~ 40-50 cm DEEP
- 2 GOT CERAMICS (SIGNIFICANTLY LOWER CONCENTRATION)
- 3 FILL BEYOND

photo 02-41-089 EU YRUZ Mock Turtle Hole
close up south, west
west 01, 02