
Four Valleys Archive

Anthropology

2006

EPV Op. 02-42 Lot Forms 2006

John Compton

Follow this and additional works at: <https://digital.kenyon.edu/honduras>



Part of the Archaeological Anthropology Commons

Recommended Citation

Compton, John, "EPV Op. 02-42 Lot Forms 2006" (2006). *Four Valleys Archive*. Paper 96789.
<https://digital.kenyon.edu/honduras/96789>

This Lot Card is brought to you for free and open access by the Anthropology at Digital Kenyon: Research, Scholarship, and Creative Exchange. It has been accepted for inclusion in Four Valleys Archive by an authorized administrator of Digital Kenyon: Research, Scholarship, and Creative Exchange. For more information, please contact noltj@kenyon.edu.

PAREP 2006 LOT FORM

Excavator 28

Date 15 - Feb 2006

Op/SubOp/Lot: 02-42-01

Ex. Unit A

Size (NxEx) 1m x 1m

Site: El Cafetal

Str 10

Initial Lot? Y Prev. lot - Next lot 02-42-02 BGS: 0-10cm

Initial elev.: NW 0 NE 0 SW 0 SE 0

Final elev.: NW 10 NE 14 SW 10 SE 0

Depositional significance Overburden

Soil type Humus / Clayey Silt Munsell/Color _____

Drawings N/A Contents No Cultural Material

Photo/Digital N/A

Description/Sketch (with measurements):

A great number of roots in a mix of clayey silt and topsoil

Note refs 21

PAREP 2006 LOT FORM

Excavator 28

Date 16 Feb 2006

Op/SubOp/Lot: 02-42-02

Ex. Unit A

Size (NxF) 1m x 1m

Site: El Cafetal

Str 10

Initial Lot? N Prev. lot 02-42-01 Next lot 02-42-03 BGS: 10-20 cm

Initial elev.: NW 10 NE 15 SW 10 SE 10

Final elev.: NW 20 NE 20 SW 20 SE 20


Depositional significance Overburden

Soil type Clayey silt Munsell/Color _____

Drawings N/A Contents Ceramics (6)

Photo/Digital N/A

Description/Sketch (with measurements):



Many roots with a change to
Full clayey silt without topsoil.

Note refs 22

PAREP 2006 LOT FORM

Excavator 28

Date 16 Feb 2006

Op/SubOp/Lot: 02-42-03

Ex. Unit A

Size (NxEx) 1m x 1m

Site: El Cafetal

Str 10

Initial Lot? N Prev. lot 02-42-02 Next lot 02-42-04 BGS: 20-30

Initial elev.: NW 20 NE 20 SW 20 SE 20

Final elev.: NW 30 NE 30 SW 30 SE 30

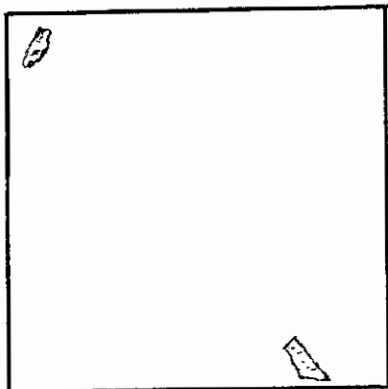
Depositional significance Overburden

Soil type Clayey Silt Munsell/Color _____

Drawings N/A Contents Ceramics (12), Bajareque (4)

Photo/Digital N/A

Description/Sketch (with measurements):



Several tops of rocks are visible

Note refs 22-23

PAREP 2006 LOT FORM

Excavator 28

Date 16 Feb 2006

Op/SubOp/Lot: 02-42-04

Ex. Unit A

Size (NxEx) 1m x 1m

Site: El Cafetal

Str 10

Initial Lot? N Prev. lot 02-42-03 Next lot ~~02-42-04~~ 02-42-05 BGS: 30-40

Initial elev.: NW 30 NE 30 SW 30 SE 30

Final elev.: NW 40 NE 40 SW 40 SE 40


Depositional significance Overburden with possible architecture

Soil type Clayey Silt Munsell/Color _____

Drawings N/A Contents Ceramics (10) Bajareque (6)

Photo/Digital N/A

Description/Sketch (with measurements):



Note refs 23

PAREP 2006 LOT FORM

Excavator 28

Date 20 Feb 2006

Op/SubOp/Lot: 02-42-05

Ex. Unit B

Size (NxEx) 1m x 1m

Site: El Cafeta

Str 10

Initial Lot? N Prev. lot 02-42-04 Next lot 02-42-06 BGS: 0-10 cm

Initial elev.: NW NE SW SE

Final elev.: NW NE SW SE

Depositional significance Topsoil/Humus Overburden with possible Fall

Soil type Humus / Clayey silt Munsell/Color

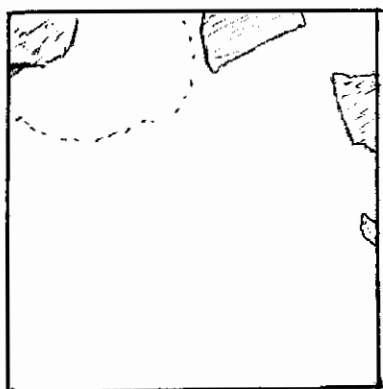
Drawings N/A

Contents No cultural material

Photo/Digital N/A

Description/Sketch (with measurements):

NE



Many roots, especially from a now deceased banana tree marked by the dotted border.

Note refs 24-25

PAREP 2006 LOT FORM

Excavator 28

Date 20 Feb 2006

Op/SubOp/Lot: 02-42-06

Ex. Unit B

Size (NxEx) 1m x 1m

Site: E1 Cafeta

Str 10

Initial Lot? N Prev. lot 02-42-05 Next lot 02-42-07 BGS: 10-25

Initial elev.: NW 10 NE 10 SW 10 SE 10

Final elev.: NW 20 NE 20 SW 20 SE 20

Depositional significance Overburden with possible Fall

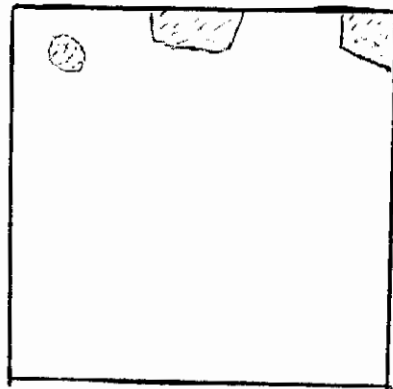
Soil type Clayey Silt Munsell/Color _____

Drawings N/A

Contents Ceramics (3), Pigment Stone (1)

Photo/Digital N/A

Description/Sketch (with measurements):



Fewer roots but now some rocks have other rocks directly beneath them.

Note refs 25-26

PAREP 2006 LOT FORM

Excavator 28

Date 20 Feb 2006

Op/SubOp/Lot: 02-42-07

Ex. Unit B

Size (NxEx) 1m x 1m

Site: El Cafetal

Str 10

Initial Lot? N Prev. lot 02-42-06 Next lot 02-42-07 BGS: 20-32

Initial elev.: NW 20 NE 25 SW 20 SE 20

Final elev.: NW 32 NE 30 SW 30 SE 30

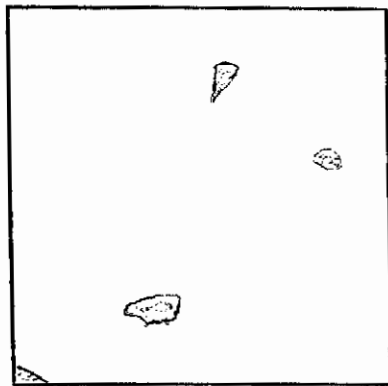
Depositional significance Overburden

Soil type Clayey silt Munsell/Color _____

Drawings N/A Contents Ceramics (11)

Photo/Digital N/A

Description/Sketch (with measurements):



NE

A few more rocks are beginning to surface, possibly signalling an upcoming floor.

Note refs 26-27

PAREP 2006 LOT FORM

Excavator 28

Date 20 Feb 2006

Op/SubOp/Lot: 02-42-08

Ex. Unit B

Size (NxF) 1m x 1m

Site: E) Cafetal

Str 010

Initial Lot? N Prev. lot 02-42-07 Next lot 02-42-09 BGS: 30-4

Initial elev.: NW _____ NE _____ SW _____ SE _____

Final elev.: NW _____ NE _____ SW _____ SE _____

Depositional significance Overburden with possible fall


Soil type Clayey silt Munsell/Color _____

Drawings N/A

Contents Ceramics (28), Bajareque (5),
obsidian (1)

Photo/Digital N/A

Description/Sketch (with measurements):



Many artifacts with a good number of small and thin stones

Note refs 27

PAREP 2006 LOT FORM

Excavator 28

Date 21 Feb 2006

Op/SubOp/Lot: 02-42-09

Ex. Unit C

Size (NxEx) 1m x 1m

Site: E1 Cafeta

Str 10

Initial Lot? N Prev. lot 02-42-08 Next lot 02-42-10 BGS: 0-

Initial elev.: NW d NE c SW e SE e

Final elev.: NW _____ NE _____ SW _____ SE _____

Depositional significance Overburden with tumble

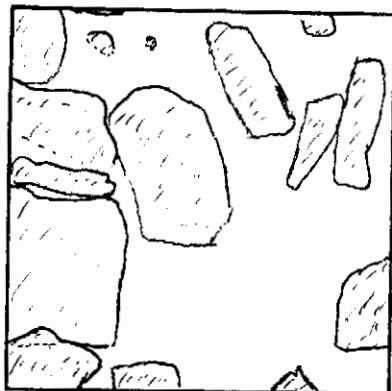
Soil type Topsoil/Humus Munsell/Color _____

Drawings N/A

Contents No cultural material

Photo/Digital N/A

Description/Sketch (with measurements):



NE

Many large stones (up to 40cm in a dimension) litter the surface and appear to continue deeper into the unit

Note refs 28

PAREP 2006 LOT FORM

Excavator 28

Date 21 Feb 2006

Op/SubOp/Lot: 02-42-10

Ex. Unit C

Size (NxEx) 1m x 1m

Site: E1 Cafeta

Str 10

Initial Lot? N Prev. lot 02-42-09 Next lot 02-42-11 BGS: 10-72

Initial elev.: NW 19 NE 10 SW 10 SE 10

Final elev.: NW 72/30 NE 70/35 SW 30 SE 30

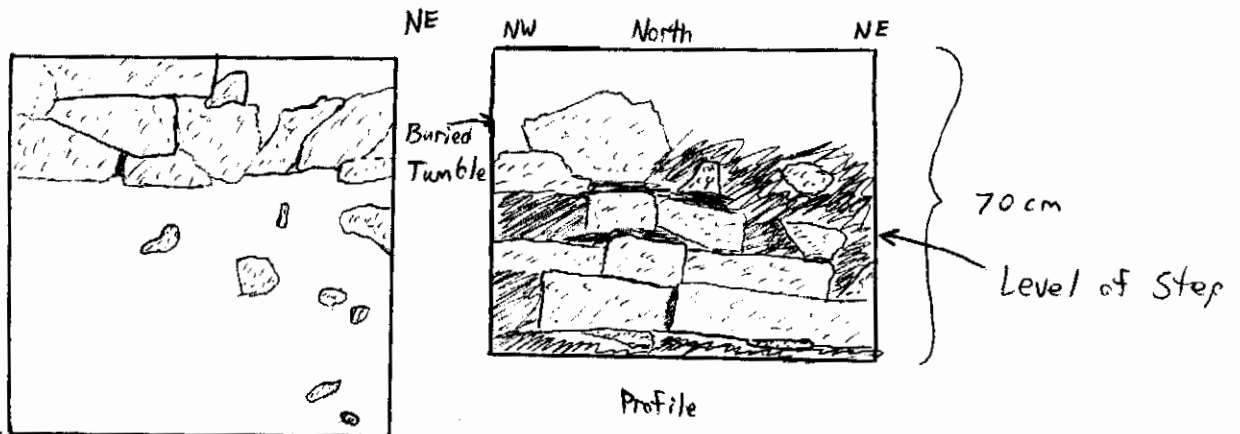
Depositional significance Architecture

Soil type Clayey Silt Munsell/Color _____

Drawings N/A Contents Ceramics (5), Bajareque (6),

Photo/Digital N/A Carbon (1)

Description/Sketch (with measurements):



Note refs 28-29

PAREP 2006 LOT FORM

Excavator 28

Date 21 Feb 2006

Op/SubOp/Lot: 02-42-11

Ex. Unit C

Size (NxF) 1m x 1m

Site: E1 Cafeta

Str 10

Initial Lot? N

Prev. lot 02-42-10

Next lot None

BGS: 30-73

Initial elev.: NW _____ NE _____ SW _____ SE _____

Final elev.: NW _____ NE _____ SW _____ SE _____

Depositional significance Architecture


Soil type Clayey silt Munsell/Color _____

Drawings N/A

Contents Bejareque (2), CARBON (1)

Photo/Digital 1

Description/Sketch (with measurements):



Very thin lot which uncovered more of the area in front of the step.

Note refs 29-30

PAREP 2006 LOT FORM

Excavator 28

Date 21 Feb 2006

Op/SubOp/Lot: 02-42-12

Ex. Unit D

Size (NxEx) 1m x 1m

Site: El Cafetal

Str 10

Initial Lot? y Prev. lot _____ Next lot _____ BGS: 0-47

Initial elev.: NW 0 NE 0 SW 0 SE 0

Final elev.: NW 47 NE 37 SW 47 SE 37

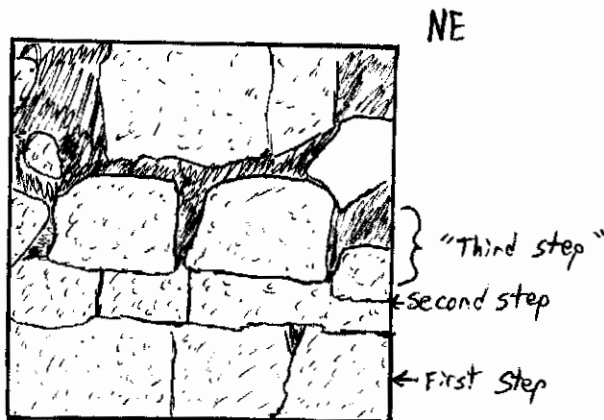
Depositional significance _____

Soil type _____ Munsell/Color _____

Drawings N/A Contents No cultural Material

Photo/Digital _____

Description/Sketch (with measurements):



Note refs 30

PAREP 2006 LOT FORM

Excavator 28

Date 22 Feb 2006

Op/SubOp/Lot: 02-42-13

Ex. Unit E

Size (NxEx) 1m x 1m

Site: El Cafetal

Str 10

Initial Lot? y Prev. lot _____ Next lot _____ BGS: 0-

Initial elev.: NW _____ NE _____ SW _____ SE _____

Final elev.: NW _____ NE _____ SW _____ SE _____


Depositional significance Fill, possible architecture

Soil type Humus and Clayey Silt Munsell/Color _____

Drawings _____ Contents _____

Photo/Digital _____

Description/Sketch (with measurements):



Note refs _____

PAREP 2006 LOT FORM

Excavator 28

Date 22 Feb 2006

Op/SubOp/Lot: 02-42-14

Ex. Unit F

Size (NxF) 1m x 1m

Site: El Cafetal

Str 10

Initial Lot? y Prev. lot - Next lot - BGS: 0-

Initial elev.: NW _____ NE _____ SW _____ SE _____

Final elev.: NW _____ NE _____ SW _____ SE _____


Depositional significance Fill (?)

Soil type Humus with clayey silt Munsell/Color _____

Drawings _____ Contents _____

Photo/Digital _____

Description/Sketch (with measurements):



Note refs _____

PAREP 2006 LOT FORM

Excavator 28

Date 24 Feb 2006

Op/SubOp/Lot: 02-42-17

Ex. Unit G

Size (NxEx) 1m x 1m

Site: El Caseta

Str 10

Initial Lot? y Prev. lot _____ Next lot _____ BGS: 0-40cm

Initial elev.: NW 1002.707 NE 1002.704 SW 1002.49 SE 1002.30

Final elev.: NW 1002.37 NE 1002.306 SW 1002.34 SE 1002.30

Depositional significance Architecture - 3rd Terrace with Fill

Soil type _____ Munsell/Color _____

Drawings _____ Contents No Cultural Material

Photo/Digital _____

Description/Sketch (with measurements):

NE



Possible terrace facade
in southern portion of unit

Fill, or possibly superstructure
tumble from a level above
is what composes the northern
portion of the unit.

Note refs 36

PAREP 2006 LOT FORM

Excavator 28

Date 24 Feb 2006

Op/SubOp/Lot: 02-42-18

Ex. Unit H

Size (NxEx) 1m x 1m

Site: El Cafetal

Str 10

Initial Lot? y Prev. lot _____ Next lot _____ BGS: 0-82

Initial elev.: NW 1003.17 NE 1003.01 SW 1002.77 SE 1002.74

Final elev.: NW 1002.35 NE 1002.40 SW 1002.37 SE 1002.36

Depositional significance Fill/Tumble


Soil type _____ Munsell/Color _____

Drawings _____

Contents Ceramics (6), Bajareque (1)
Ground Stone (1)

Photo/Digital _____

Description/Sketch (with measurements):



Lots of Fill from behind the terrace. Some Cultural Material was present in the fill.

Note refs 36-38

PAREP 2006 LOT FORM

Excavator 28

Date 27 Feb 2006

Op/SubOp/Lot: 02-42-19

Ex. Unit I

Size (NxP) 1m x 1m

Site: E) Cofeta

Str 10

Initial Lot? y Prev. lot _____ Next lot _____ BGS: 0-82

Initial elev.: NW _____ NE 1003.17 SW _____ SE 1002.77

Final elev.: NW 82 NE 1002.35 SW 81 SE 1002.37


Depositional significance Fill/Tumble

Soil type _____ Munsell/Color _____

Drawings _____ Contents Ceramics (7)

Photo/Digital _____

Description/Sketch (with measurements):



Note refs 39

PAREP 2006 LOT FORM

Excavator 28

Date 28 Feb 2006

Op/SubOp/Lot: 02-42-20

Ex. Unit J

Size (NxEx) 1m x 1m

Site: El Cafetal

Str 10

Initial Lot? y Prev. lot _____ Next lot _____ BGS: 0-

Initial elev.: NW _____ NE _____ SW _____ SE _____

Final elev.: NW _____ NE _____ SW 1.7 SE _____

Depositional significance Architecture/Tumble with Fill

Soil type _____ Munsell/Color _____

Drawings _____ Contents _____

Photo/Digital _____

Description/Sketch (with measurements):

NE



Note refs 39-

PAREP 2006 LOT FORM

Excavator 28

Date 1 Mar 2006

Op/SubOp/Lot: 02-42-21

Ex. Unit K

Size (NxP) 1m x 1m

Site: El Caseto

Str 10

Initial Lot? y Prev. lot _____ Next lot _____ BGS: 0-

Initial elev.: NW _____ NE _____ SW _____ SE _____

Final elev.: NW _____ NE _____ SW _____ SE _____

Depositional significance Possible Architecture/Tumble with Fill

Soil type _____ Munsell/Color _____

Drawings _____ Contents _____

Photo/Digital _____

Description/Sketch (with measurements):



Note refs _____

PAREP 2006 LOT FORM

Excavator 28 Date _____

Op/SubOp/Lot: 02-~~015~~⁴²-26 Ex. Unit P Size (NxEx) 0.15m x 1m

Site: E1 Cafetal Str 10

Initial Lot? y Prev. lot - Next lot _____ BGS: 0 - ~~42m~~ 40cm

Initial elev.: NW _____ NE _____ SW _____ SE _____

Final elev.: NW _____ NE _____ SW _____ SE _____

Reference corner: NE N _____ E _____


Depositional significance _____/_____

Soil type _____ Munsell/Color _____

Drawings _____ Contents _____

Photo/Digital _____

Description/Sketch (with measurements):



Note refs _____

PAREP 2006 LOT FORM

Excavator 28 Date _____

Op/SubOp/Lot: 02-42-207 Ex. Unit Q Size (NxEx) 1m x 1m

Site: El Cafetal Str 10

Initial Lot? y Prev. lot - Next lot _____ BGS: 0-40cm

Initial elev.: NW _____ NE _____ SW _____ SE _____

Final elev.: NW _____ NE _____ SW _____ SE _____

Reference. corner: _____ N _____ E _____

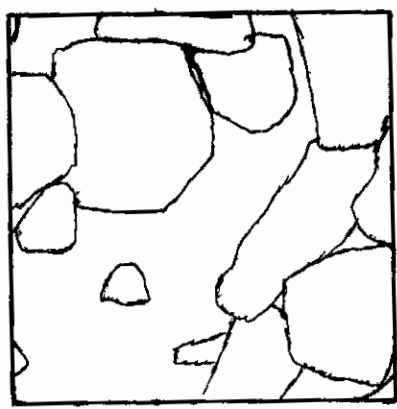
Depositional significance _____ / _____

Soil type _____ Munsell/Color _____

Drawings _____ Contents _____

Photo/Digital _____

Description/Sketch (with measurements):



Note refs 54-55

PAREP 2006 LOT FORM

Excavator 28

Date 8 Mar 2006

Op/SubOp/Lot: 02-42-208

Ex. Unit R

Size (NxEx) 1m x 1m

Site: El Cofeta

Str 10

Initial Lot? Y Prev. lot - Next lot _____ BGS: 0

Initial elev.: NW _____ NE _____ SW _____ SE _____

Final elev.: NW _____ NE _____ SW _____ SE _____

Reference corner: NE N _____ E _____


Depositional significance Architecture / Floor

Soil type Clayey silt Munsell/Color _____

Drawings _____ Contents Ceramics (4), Obsidian (2)

Photo/Digital _____

Description/Sketch (with measurements):



Note refs 54-55

PAREP 2006 LOT FORM

Excavator 28

Date 9 Mar 2006

Op/SubOp/Lot: 02-42-209

Ex. Unit S

Size (NxE) 1.15m x 1m

Site: El Cofetal

Str 10

Initial Lot? y Prev. lot - Next lot _____ BGS: 0-

Initial elev.: NW _____ NE _____ SW _____ SE _____

Final elev.: NW 35 NE 40 SW 31 SE 39

Reference corner: NE N _____ E _____

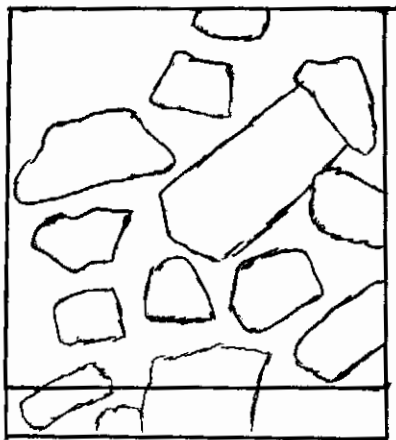
Depositional significance Architectural / Floor

Soil type Clayey silt Munsell/Color _____

Drawings _____ Contents _____

Photo/Digital _____

Description/Sketch (with measurements):



This lot and unit are oversized on the north axis to accommodate the 10-15 cm that Unit P added. Some of the stones in the east portion are Fall.

Note refs 58

PAREP 2006 LOT FORM

Excavator Q8

Date 9 Mar 2006

Op/SubOp/Lot: Q2-42-~~20~~³⁰

Ex. Unit 0

Size (NxEx) 1m x 1m

Site: E1 Cafeta

Str 10

Initial Lot? N Prev. lot 42-24 Next lot _____ BGS: _____

Initial elev.: NW _____ NE _____ SW _____ SE _____

Final elev.: NW 63 NE 46 SW 62 SE 50

Reference. corner: NE N _____ E _____


Depositional significance Architecture / Fill

Soil type Clayey silt Munsell/Color _____

Drawings _____ Contents _____

Photo/Digital _____

Description/Sketch (with measurements):



This lot involved only the center of unit 0 to dig under Envy and determine whether it was part of the rest of the platform. From what was found, Envy has the same upper fill as the platform and even shares elevations with the floor level.

Note refs _____

PAREP 2006 LOT FORM

Excavator _____ Date _____

Op/SubOp/Lot: 02/41/31 Ex. Unit _____ Size (NxEx) _____

Site: _____ Str _____

Initial Lot? _____ Prev. lot _____ Next lot _____ BGS: _____

Initial elev.: NW _____ NE _____ SW _____ SE _____

Final elev.: NW _____ NE _____ SW _____ SE _____

Reference corner: _____ N _____ E _____

Depositional significance _____ / _____

Soil type _____ Munsell/Color _____

Drawings _____ Contents _____

Photo/Digital _____

Description/Sketch (with measurements):

New Lot

Note refs _____

PAREP 2006 LOT FORM

Excavator 33

Date 03-21-06

Op/SubOp/Lot: 02/42/32

Ex. Unit V

Size (NxEx) 1x1

Site: S-002, El Cafetal

Str 10

Initial Lot? Yes Prev. lot N/A Next lot _____ BGS: 0cm - 18cm

Initial elev.: NW 1003.23 NE 1003.15 SW 1003.16 SE 1003.15

Final elev.: NW 1003.05 NE 1003.05 SW 1003.07 SE 1003.06

Reference corner: NW N 49.84 E 22.14

Depositional significance Architectural / Floor

Soil type silty clay

Munsell/Color 10 YR 3/3 dark brown

Drawings _____

Contents ceramics (14)

chert (1)

Photo/Digital _____

obsidian (1)

weird rock (1)

Description/Sketch (with measurements):

Note refs 2006-33-79, 80

PAREP 2006 LOT FORM

Excavator 33 Date 03-21-06

Op/SubOp/Lot: 02/42/33 Ex. Unit W Size (NxEx) 1x1

Site: S-002, El Cakfal Str 10

Initial Lot? Yes Prev. lot N/A Next lot _____ BGS: 0cm - 57cm

Initial elev.: NW ^{1003.05} 1003.21 NE 1003.05 SW 1003.05 SE ^{1003.12} 1003.08

Final elev.: NW ^{4.00} 1002.64 NE ^{4.0} 1002.65 SW 1002.66 SE 1002.70

Reference corner: NE N 51.78 E 17.59

Depositional significance Overburden (mixed) / Humus, fill (mixed)

Soil type silty clay Munsell/Color mixed 10YR 3/3 Dark brown
10YR 3/2 ~~dark~~ very dark grayish brown

Drawings _____ Contents ceramics (9)

Photo/Digital _____ obsidian (1)

chert (4)

Description/Sketch (with measurements):

We went through a floor

Note refs 2006-33-~~77~~80,81

PAREP 2006 LOT FORM

Excavator 33

Date 3-21-06

Op/SubOp/Lot: 02/42/34

Ex. Unit Y

Size (NxEx) 1x1

Site: El Cafetal, S-002

Str 10

Initial Lot? Yes Prev. lot N/A Next lot _____ BGS: 0cm - 37cm

Initial elev.: NW ^{1003.05} 1003.01 NE ^{1002.97} 1002.90 SW 1003.13 SE 1003.01

Final elev.: NW 1002.94 NE 1002.81 SW 1002.76 SE 1002.80

Reference corner: SW N 49.03 E 23.93

Depositional significance Architectural / Floor

Soil type silty clay

Munsell/Color 10 YR 3/3 dark brown


Drawings _____

Contents ceramics (12)

Photo/Digital _____

Description/Sketch (with measurements):

Key - o - rocks



Note refs 2006-33-82, 84

PAREP 2006 LOT FORM

Excavator 33

Date 21-March-2006

Op/SubOp/Lot: 02/42/35

Ex. Unit X

Size (NxEx) 1x1

Site: El Cafetal, S-002

Str 10

Initial Lot? Yes Prev. lot N/A Next lot _____ BGS: 0cm-17cm

Initial elev.: NW 1003.19 NE 1003.27 SW 1003.11 SE 1003.04
1003.24

Final elev.: NW 1003.03 NE 1003.02 SW 1002.99 SE 1003.02
16 17 12

Reference corner: NW N 50.99 E 19.43

Depositional significance Architectural 1 Floor

Soil type silty clay Munsell/Color 10YR 3/3 dark brown

Drawings _____

Contents ceramics (4)

Photo/Digital _____

Description/Sketch (with measurements):

Note refs 2006-33-83,85

PAREP 2006 LOT FORM

Excavator 33

Date 03-22-06

Op/SubOp/Lot: 02/42/36

Ex. Unit Z

Size (NxEx) 1x1

Site: El Cafetal, S-002

Str 10

Initial Lot? Yes Prev. lot N/A Next lot _____ BGS: 0cm-30cm

Initial elev.: NW ^{1003.11} 1002.96 NE ^{1003.05} 1003.01 SW ^{1003.15} 1003.01 SE 1003.13

Final elev.: NW ²⁶ 1002.87 NE ²⁵ 1002.88 SW ¹⁸ 1002.95 SE ³⁰ 1002.83

Reference corner: SE N 49.03 E 20.23,93

Depositional significance Architectural / Floor

Soil type silty clay

Munsell/Color 10 YR 3/3 dark brown

Drawings _____

Contents ceramics (15)

chert (0)

Photo/Digital _____

Description/Sketch (with measurements):

Note refs 2006-38-86

PAREP 2006 LOT FORM

Excavator 33

Date 03-22-06

Op/SubOp/Lot: 02/42/37

Ex. Unit AA

Size (NxE) 1x1

Site: El Cafetal, S-002

Str 10

Initial Lot? Yes Prev. lot N/A Next lot _____ BGS: 0cm - 28cm

Initial elev.: NW 1003.14 NE 1003.19 SW 1003.15 SE 1003.24

Final elev.: NW 1002.94 NE 1002.98 SW 1002.93 SE 1002.96

Reference corner: NE N 80.99 E 19.43

Depositional significance Architectural / Floor

Soil type silty clay

Munsell/Color 10YR 3/3 dark brown

Drawings _____

Contents ceramic (1)
obsidian (1)

Photo/Digital _____

Description/Sketch (with measurements):

Note refs 2006-33-87

PAREP 2006 LOT FORM

Excavator 33

Date 20-Mar-2006

Op/SubOp/Lot: 02/42/38

Ex. Unit AC

Size (NxEx) 1x1

Site: El Cafetal, S-002

Str 10

Initial Lot? Yes Prev. lot N/A Next lot _____ BGS: 0cm-21cm

Initial elev.: NW 1003.16 NE 1003.11 SW 1003.23 SE 1003.23

Final elev.: NW 1002.99 NE 1003.04 SW 1003.04 SE 1003.02

Reference corner: SW N 49.84 E 22.14

Depositional significance Architectural / Floor

Soil type silty clay Munsell/Color 10 YR 8/3 dark brown

Drawings _____

Contents ceramics (9)

Photo/Digital _____

~~chert (1)~~

obsidian (1)

Description/Sketch (with measurements):

Note refs 2006-33-88

PAREP 2006 LOT FORM

Excavator 33

Date 3-22-06

Op/SubOp/Lot: 02/42/89

Ex. Unit AB

Size (NxEx) 1x1

Site: El Cafetal, S-002

Str 10

Initial Lot? Yes Prev. lot N/A Next lot _____ BGS: 0cm-27cm

Initial elev.: NW 1003.05 NE 1003.14 SW 1003.12 SE 1003.15

Final elev.: NW 1002.90 NE 1002.94 SW 1002.82 SE 1002.94

Reference corner: SE N 80.45 E 18.16

Depositional significance Architectural / Floor _____

Soil type silty clay Munsell/Color 10 YR 3/3 dark brown

Drawings _____

Contents ceramics (2)

Photo/Digital _____

Description/Sketch (with measurements):

Note refs 2006-33-89

PAREP 2006 LOT FORM

Excavator 33

Date 3-22-06

Op/SubOp/Lot: 02/42/40

Ex. Unit AD

Size (NxEx) 1x1

Site: S002, El Caltetal

Str 10

Initial Lot? Yes Prev. lot N/A Next lot 02/42/66 BGS: 0cm - 24cm

Initial elev.: NW 1003.12 NE 1003.16 SW 1003.21 SE 1003.23

Final elev.: NW 1003.07²⁰ NE 1002.95¹⁵ SW 1003.20²⁰ SE 1003.00²⁴

Reference corner: SW N 80.21 E 21.27

Depositional significance Architectural / ~~Relic~~ collapse

Soil type silty clay

Munsell/Color 10 YR 3/3 dark brown

Drawings _____

Contents ceramics (2)
chert (1)

Photo/Digital _____

Description/Sketch (with measurements):

Note refs 2006-33-90

PAREP 2006 LOT FORM

Excavator 33

Date 02-23-06

Op/SubOp/Lot: 02/42/41

Ex. Unit AE

Size (NxEx) 1x1

Site: El Cafetal, S-002

Str 10

Initial Lot? Yes Prev. lot N/A Next lot _____ BGS: 0cm - 18cm

Initial elev.: NW 1003.17 NE 1003.12 SW 1003.27 SE 1003.21

Final elev.: NW 1003.09 NE 1002.99 SW 1003.11 SE 1003.11

Reference corner: ¹³SW 50.99 N ¹³50.99 E ¹⁶19.43

Depositional significance Architectural / Floor

Soil type silty clay

Munsell/Color 10 YR 8/3 dark brown

Drawings _____

Contents ceramics (2)
obsidian (1)

Photo/Digital _____

Description/Sketch (with measurements):

Note refs 2006-33-91

PAREP 2006 LOT FORM

Excavator 83

Date 02-23-06

Op/SubOp/Lot: 02/42/42

Ex. Unit AF

Size (NxEx) 1x1

Site: S-002, El Cafetal

Str 10

Initial Lot? Yes Prev. lot N/A Next lot _____ BGS: Dem - 3/cm

Initial elev.: NW 1003.21 NE 1003.08 SW 1003.09 SE 1003.00

Final elev.: NW 1002.91 NE 1002.78 SW 1002.90 SE 1002.77

Reference corner: NE N 48.09 E 23.53

Depositional significance Architectural / Wall

Soil type silty clay

Munsell/Color 10 YR 3/3 dark brown

Drawings _____

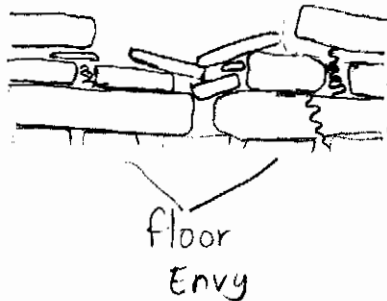
Contents ceramics (3)

Photo/Digital _____

Description/Sketch (with measurements):

Wall
'zeal'

key - root - ~
rock - 0



Note refs 2006-33-92

PAREP 2006 LOT FORM

Excavator 33

Date 04-04-06

Op/SubOp/Lot: 02/42/43

Ex. Unit AG

Size (NxEx) 1x1

Site: El Cafetal, S-002

Str 10

Initial Lot? Yes Prev. lot N/A Next lot _____ BGS: 0cm-15cm

Initial elev.: NW 1003.05 NE 1003.17 SW 1003.19 SE 1003.27

Final elev.: NW 1003.02 NE 1003.11 SW 1003.13 SE 1003.12

Reference corner: SW N 50.99 E 19.43

Depositional significance Overburden / Floor

Soil type silty clay Munsell/Color 10 YR 3/3 Dark brown

Drawings _____

Contents ceramics (3)

Photo/Digital _____

Description/Sketch (with measurements):

Note refs 2006-33-93

PAREP 2006 LOT FORM

Excavator 33

Date 04/04/06

Op/SubOp/Lot: 02/42/44

Ex. Unit AH

Size (NxEx) 1x1

Site: S-002

Str 10

1003.21

Initial Lot? Yes Prev. lot N/A Next lot _____ BGS: 0cm-21cm

Initial elev.: NW 1003.09 NE 1003.00 SW 1003.02 SE 1003.03

Final elev.: NW 1002.88 NE 1002.99 SW 1003.001 SE 1003.04

Reference. corner: ³³ SW N ²² 48.09 E ²⁰ 23.53 ¹⁷

Depositional significance Overburden / Wall

Soil type silty clay Munsell/Color 10 YR 3/3 dark brown

Drawings _____

Contents ∅

Photo/Digital _____

Description/Sketch (with measurements):



Note refs 2006-33-04

PAREP 2006 LOT FORM

Excavator 33

Date 4-4-06

Op/SubOp/Lot: 02/42/45

Ex. Unit A1

Size (NxEx) 1x1

Site: S-002

Str 10

Initial Lot? Yes Prev. lot N/A Next lot _____ BGS: 0cm - 20cm

Initial elev.: NW 1003.08 NE 1003.05 SW 1003.14 SE 1003.19

Final elev.: NW 1002.97¹⁸ NE 1002.98¹⁷ SW 1002.94²⁰ SE 1003.02¹³

Reference corner: SW N 51.78 E 17.59

Depositional significance Architectural / Floor

Soil type silty clay Munsell/Color 10YR 3/3 dark brown

Drawings _____

Contents ∅

Photo/Digital _____

Description/Sketch (with measurements):

Note refs 2006-33-95

PAREP 2006 LOT FORM

Excavator SS Date 4-4-06

Op/SubOp/Lot: 02/42/46 Ex. Unit AJ Size (NxE) 1x1

Site: 8002, El Cafetal Str 10

Initial Lot? Yes Prev. lot N/A Next lot _____ BGS: 0cm - cm

Initial elev.: NW 1003.02 NE 1003.03 SW 1002.94 SE 1002.74

Final elev.: NW 1002.93 NE 1002.95 SW 1002.92 SE 1002.76

Reference corner: ²⁷ SW N ²⁵ 48.09 E ²⁸ 23.53 ⁴⁴

Depositional significance Architectural / Floor

Soil type silty clay Munsell/Color 10 YR 3/3 dark brown

Drawings _____ Contents ceramics(3)

Photo/Digital _____

Description/Sketch (with measurements):

Note refs 2006-33-96

PAREP 2006 LOT FORM

Excavator 33

Date 4-4-06

Op/SubOp/Lot: 02/42/47

Ex. Unit AK

Size (NxEx) 1x1

Site: S-002, El Cafetal

Str 10

Initial Lot? Yes Prev. lot N/A Next lot _____ BGS: 0cm - 15cm

Initial elev.: NW 1002.94 NE 1003.08 SW ~~1002.99~~ 1003.05 SE 1003.1514

Final elev.: NW 1002.95 NE 1002.97 SW 1002.90 SE 1002.97

Reference corner: SW N 51.78 E 17.59

1003.05

Depositional significance Architectural / floor

Soil type silty clay

Munsell/Color 10 YR 3/3 dark brown

Drawings _____

Contents ceramics (3)

Photo/Digital _____

Description/Sketch (with measurements):

Note refs 2006-33-97

PAREP 2006 LOT FORM

Excavator 33

Date 4-5-06

Op/SubOp/Lot: 02/42/48

Ex. Unit AL

Size (NxEx) 1x1

Site: S-002, El Cafetal

Str 10

Initial Lot? Yes Prev. lot N/A Next lot _____ BGS: 0cm-28cm

Initial elev.: NW 1003.16 NE 1003.15 SW 1003.17 SE 1003.21

Final elev.: NW 1002.98²⁵ NE 1002.95²⁸ SW 1002.95²⁷ SE 1002.83⁴⁰

Reference corner: Datum N 47.64 E 22.52

Depositional significance Architectural / Floor

Soil type silty clay Munsell/Color 10 YR 3/3 dark brown

Drawings _____

Contents ceramics (2)

Photo/Digital _____

Description/Sketch (with measurements):

Note refs 2006-33-98, 99

PAREP 2006 LOT FORM

Excavator 33

Date 4-5-06

Op/SubOp/Lot: 02/42/49

Ex. Unit AM

Size (NxEx) 1x1

Site: S-002-E1 Cafetal

Str 10

Initial Lot? Yes Prev. lot N/A Next lot _____ BGS: 0cm-31cm

Initial elev.: NW 1003.15 NE 1003.21 SW 1003.16 SE 1003.09

Final elev.: NW 1002.96 NE 1002.93 SW 1002.93 SE 1002.92

Reference corner: Datum N 47.64 E 22.52

Depositional significance Architectural / floor

Soil type silty clay

Munsell/Color 10 YR 3/3 dark brown

Drawings _____

Contents ceramics (42)

Photo/Digital _____

Description/Sketch (with measurements):

Note refs 2006-33-99

PAREP 2006 LOT FORM

Excavator 33

Date 4-5-06

Op/SubOp/Lot: 02/42/50

Ex. Unit AN

Size (NxEx) 1x1

Site: El Ajtal, S-002

Str 10

Initial Lot? Yes Prev. lot N/A Next lot _____ BGS: 0cm-19cm

Initial elev.: NW 1063.13 NE 1063.18 SW 1063.16 SE 1063.15

Final elev.: NW 1002.99 NE 1002.99 SW 1003.03 SE 1062.97

Reference corner: ¹⁷SW _____ N ¹⁷47.86 E ¹³19.08 ¹⁹_____

Depositional significance Architectural / floor

Soil type silty clay

Munsell/Color 10 YR 3/3 Dark Brown

Drawings _____

Contents ceramics (4)
bagaregne (2)

Photo/Digital _____

Description/Sketch (with measurements):

Note refs 2006-33-100

PAREP 2006 LOT FORM

Excavator 33

Date 4-5-06

Op/SubOp/Lot: 02/42/57

Ex. Unit A0

Size (NxEx) 1 x 1

Site: El Cafetal, S-002

Str 10

Initial Lot? Yes Prev. lot MA Next lot _____ BGS: 0cm - 24cm

Initial elev.: NW 1003.15 NE 1003.24 SW 1003.38 SE 1003.19

Final elev.: NW 1003.00 NE 1003.03 SW 1002.97 SE 1002.95

Reference corner: SE¹⁹ N 49.61²⁴ E 17.65²⁴

Depositional significance Architectural / Floor

Soil type silty clay

Munsell/Color 10 YR 3/3 dark brown

Drawings _____

Contents ceramics (4)

Photo/Digital _____

Description/Sketch (with measurements):

Note refs 2006-33-101

PAREP 2006 LOT FORM

Excavator 33

Date 4-6-06

Op/SubOp/Lot: 02/42/52

Ex. Unit AP

Size (NxEx) 1x1

Site: S-002, El Cafetal

Str 10

Initial Lot? Yes Prev. lot N/A Next lot _____ BGS: 0cm-16cm

Initial elev.: NW 1003.19 NE 1003.13 SW 1003.23 SE 1003.16

Final elev.: NW 1003.08 NE 1003.07 SW 1003.14 SE 1003.10

Reference corner: ⁻¹³ SW N ¹⁴ 48.33 E ⁹ 18.15 ¹³

Depositional significance Architectural / Floor

Soil type silty clay

Munsell/Color 10 YR 3/3 dark brown

Drawings _____

Contents ceramics (3)

Photo/Digital _____

bajareque (8)

Description/Sketch (with measurements):

Note refs 2006-33-102, 103

PAREP 2006 LOT FORM

Excavator 33

Date 04/6/06

Op/SubOp/Lot: 02/42/53

Ex. Unit AQ

Size (NxE) 1x1

Site: S-002, El Cafetal

Str 90

Initial Lot? Yes Prev. lot N/A Next lot _____ BGS: 0cm-34cm

Initial elev.: NW 1003.38 NE 1003.19 SW 1003.30 SE 1003.23

Final elev.: NW 1002.96 NE 1002.99 SW 1002.98 SE 1003.04

Reference corner: SW ³⁴ N 48.67 ³¹ E 17.30 ³² ²⁶

Depositional significance Architectural / Floor

Soil type silty clay

Munsell/Color 10 YR 3/3 dark brown

Drawings _____

Contents ceramics (2)

Photo/Digital _____

bajareque (2)

Description/Sketch (with measurements):

Note refs 2006-33-103,104

PAREP 2006 LOT FORM

Excavator 83

Date 4-6-06

Op/SubOp/Lot: 02/42/54

Ex. Unit 0

Size (NxEx) 1x1

Site: S-002, El Cafetal

Str 10

Initial Lot? No Prev. lot 02/42/45 Next lot 02/42/61 BGS: 45cm - 50cm

Initial elev.: NW 1002.72 NE 1003.10 SW 1003.04 SE 1003.17

Final elev.: NW 1002.48⁷⁵ NE 1002.61^{62 (over)} SW 1003.06¹⁷ SE 1003.04⁹

Reference corner: Datum N 47.64 E 22.52

Depositional significance Architectural / Fill

Soil type silty clay

Munsell/Color 10YR 3/4 Dark yellowish Brown

Drawings _____

Contents ceramics (25) chert (1)
basalt (9) toba (1)
obsidian (2)
carbon

Photo/Digital _____

Description/Sketch (with measurements):

Note refs 2006-33-105, 105A

PAREP 2006 LOT FORM

Excavator 33

Date 04-6-06

Op/SubOp/Lot: 02/42/55

Ex. Unit EAR

Size (NxE) 1x1

Site: S-002

Str 10

Initial Lot? Yes Prev. lot N/A Next lot _____ BGS: 0cm-35cm

Initial elev.: NW 1003.20 NE 1003.38 SW 1003.06 SE 1003.80

Final elev.: NW 1003.00 NE 1002.99 SW 1003.01 SE 1002.99

Reference corner: SE N 48.33 E 18.15

Depositional significance Architectural / wall y floor

Soil type silty clay Munsell/Color mixed

Drawings _____

Contents ceramic (8)

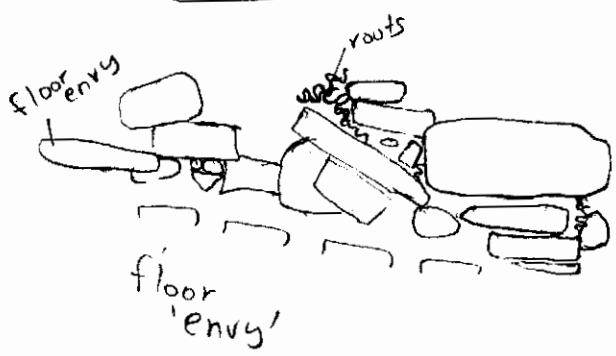
Photo/Digital _____

bayareque (13)
chert (1)

Description/Sketch (with measurements):

All of
Wall
Patience

key - o - rock
m - root



Note refs 2006-33-104, 105

PAREP 2006 LOT FORM

Excavator 37

Date 4-7-06

Op/SubOp/Lot: 02/42/56

Ex. Unit AS

Size (NxEx) 1x1

Site: S-002, El Cafetal

Str 10

Initial Lot? Yes Prev. lot N/A Next lot _____ BGS: 0cm-32cm
1003.12

Initial elev.: NW 1002.86 NE 1003.15 SW 1003.20 SE 1003.38

Final elev.: NW 1002.89 NE 1002.69 SW 1002.59 SE 1002.70
43 37 41 36

Reference corner: NW N 50.28 E 23.41

Depositional significance Architectural / Floor

Soil type Silty clay

Munsell/Color 10YR 8/3 dark brown

Drawings _____

Contents bajareque (?)

Photo/Digital _____

Description/Sketch (with measurements):

Note refs 2006-33-106,107

PAREP 2006 LOT FORM

Excavator 33

Date 4-7-06

Op/SubOp/Lot: 02/42/57

Ex. Unit AT

Size (NxEx) 1x1

Site: S-002, El Cafetal

Str 10

Initial Lot? Yes Prev. lot N/A Next lot _____ BGS: 0cm-31cm

Initial elev.: NW 1003.05 NE 1003.12 SW 1003.20 SE 1003.05

Final elev.: NW 1003.01 NE 1003.03 SW 1002.99 SE 1003.01

Reference corner: NW 4 N 2 50.28 E 6 23.41 S 4

Depositional significance Architectural / Floor

Soil type silty clay Munsell/Color 10 YR 3/3 dark brown

Drawings _____

Contents ceramic(1)
chert (1)

Photo/Digital _____

Description/Sketch (with measurements):

Note refs 2006-33-107

PAREP 2006 LOT FORM

Excavator 33

Date 4-10-06

Op/SubOp/Lot: 02/42/58

Ex. Unit AU

Size (NxEx) 1x1

Site: S-082, El Cafetal

Str 10

Initial Lot? No Prev. lot N/A Next lot _____ BGS: 0cm-38cm

Initial elev.: NW 1003.05 NE 1003.20 SW 1002.99 SE 1003.06

Final elev.: NW 1002.93 NE 1002.82 SW 1002.96 SE 1002.92

Reference corner: NW N 50.28 E 23.41

Depositional significance Architectural / floor

Soil type silty clay Munsell/Color 10YR 3/3 dark brown

Drawings _____

Contents ceramic (2)

Photo/Digital _____

bayareque (2)

chert (1)

Description/Sketch (with measurements):

Note refs 2006-33-108, 109

PAREP 2006 LOT FORM

Excavator 33

Date 4-11-06

Op/SubOp/Lot: 02/42/59

Ex. Unit Q

Size (NxEx) 1x1

Site: S-002, E1 Cafetal

Str 10

Initial Lot? No Prev. lot 02/42/27 Next lot _____ BGS: 40cm-57cm

Initial elev.: NW 1002.83 NE 1003.10 SW 1002.83 SE 1003.10

Final elev.: NW 1003.06 NE 1003.04 SW 1002.49 SE 1002.49

Reference corner: ¹⁷Datum N ¹⁹47.64 E ⁷⁴22.52 ⁷⁴

Depositional significance Architectural / Fill

Soil type silty clay

Munsell/Color 10YR 3/4 Dark yellowish Brown

Drawings _____

Contents ceramic (68)

Photo/Digital _____

obsidian (4)

chert (1)

toba (3)

Description/Sketch (with measurements):

Note refs 2006-33-110

PAREP 2006 LOT FORM

Excavator 33

Date 4-11-06

Op/SubOp/Lot: 02/42/60

Ex. Unit Q

Size (NxE) 1 x 1

Site: S-002, El Cajetal

Str 10

Initial Lot? No Prev. lot 02/42/59 Next lot _____ BGS: 57cm-84cm

Initial elev.: NW 1003.06 NE 1003.04 SW 1002.49 SE 1002.49

Final elev.: NW 1002.46 NE 1002.39 SW 1002.41 SE 1002.45

Reference corner: Datum N 47.64 E 22.52

Depositional significance Architectural / Fill y floor

Soil type silty clay

Munsell/Color 10 YR 3/4 Dark yellowish Brown

Drawings _____

Contents ceramic (28)

Photo/Digital _____

bajareque (1)

obsidian (1)

Description/Sketch (with measurements):

Note refs 2006-33-111

PAREP 2006 LOT FORM

Excavator 33

Date 4-11-06

Op/SubOp/Lot: 02/42/61

Ex. Unit 0

Size (NxEx) 1x1

Site: S-002, El Cafetal

Str 10

Initial Lot? No Prev. lot 02/42/54 Next lot _____ BGS: S0em-85em

Initial elev.: NW 1002.48 NE 1002.61 SW 1003.06 SE 1003.04

Final elev.: NW 1002.37 NE 1002.43 SW 1002.03 SE 1003.06

Reference corner: Datum N 47.64 E 22.52

Depositional significance Architectural / Floor

Soil type silty clay

Munsell/Color 10YR 3/4 Dark yellowish Brown

Drawings _____

Contents ceramic (18)

Photo/Digital _____

biogregite (5)

obsidian (1)

Description/Sketch (with measurements):

Note refs 2006-33-112

PAREP 2006 LOT FORM

Excavator 33

Date 4-11-06

Op/SubOp/Lot: 02/42/62

Ex. Unit AV

Size (NxE) 1x1

Site: S-002, El Cafetal

Str 10

Initial Lot? Yes Prev. lot N/A Next lot _____ BGS: Dem - 13cm

Initial elev.: NW 1003.05 NE 1003.20 SW 1002.99 SE 1003.06

Final elev.: NW 1002.8 NE 1003.11 SW 1002.93 SE 1002.98

Reference. corner: ³⁰ NE N ¹⁰ 45.811 E ^{8 93} 23.68 ¹⁷

Depositional significance Architectural / Fill

Soil type silty clay

Munsell/Color 10 YR 3/3 dark brown

Drawings _____

Contents ceramic (32)

Photo/Digital _____

bagareque (1)

chert (5)

Description/Sketch (with measurements):

Note refs 2006-33-113

PAREP 2006 LOT FORM

Excavator 33

Date 4-11-06

Op/SubOp/Lot: 02/42/63

Ex. Unit AW

Size (NxEx) 1x1

Site: S-002, El Cafetal

Str 10

Initial Lot? Yes Prev. lot N/A Next lot _____ BGS: 0cm-46cm

Initial elev.: NW 1003.16 NE 1003.15 SW 1003.13 SE 1003.13

Final elev.: NW 1003.13 NE 1003.08 SW 1003.12 SE 1003.08

Reference corner: NW N 50.60 E 22.54

Depositional significance Architectural / Floor

Soil type silty clay Munsell/Color 10 YR 3/3 dark brown

Drawings _____

Contents ceramic (6)

Photo/Digital _____

barzarganel (2)

chert (1)

Description/Sketch (with measurements):

Note refs 2006-33-114

PAREP 2006 LOT FORM

Excavator 33

Date 4-12-06

Op/SubOp/Lot: 00/42/64

Ex. Unit AX

Size (NxEx) 1x1

Site: S002, El Cafetal

Str 10

Initial Lot? Yes Prev. lot N/A Next lot _____ BGS: 0cm-28cm

Initial elev.: NW 1003.11 NE 1002.98 SW 1003.17 SE 1002.91

Final elev.: NW 1002.92 NE 1002.88 SW 1002.86 SE 1002.80
11 15 17 23

Reference corner: NE N 45.81 E 28.68

Depositional significance Architectural / Fill

Soil type silty clay

Munsell/Color 10YR 3/3 Dark Brown

Drawings _____

Contents Ø

Photo/Digital _____

Description/Sketch (with measurements):

Note refs 2006-33 (115, 116)

PAREP 2006 LOT FORM

Excavator 33

Date 4-12-06

Op/SubOp/Lot: 02/42/65

Ex. Unit A4

Size (NxEx) 1x1

Site: S-002, El Cafetal

Str 10

Initial Lot? Yes Prev. lot N/A Next lot _____ BGS: 0cm-19cm

Initial elev.: NW 1003.23 NE 1003.16 SW 1003.10 SE 1003.13

Final elev.: NW 1003.11 NE 1003.14 SW 1003.13 SE 1003.13

Reference corner: ⁶ NE ³ N 50.60 ⁴ E 22.54 ⁰

Depositional significance Architectural / Floor

Soil type silty clay

Munsell/Color 10 YR 3/3 Dark brown

Drawings _____

Contents ceramics (9)
bejareque (14)

Photo/Digital _____

Description/Sketch (with measurements):

Note refs 2006-33-(116,117)

PAREP 2006 LOT FORM

Excavator 33

Date 4-12-06

AD

Op/SubOp/Lot: 02/42/66

Ex. Unit AD

Size (NxE) 1x1

Site: El Cafetal, 87002

Str 10

Initial Lot? No Prev. lot 02/42/40 Next lot _____ BGS: 24cm-60cm

Initial elev.: NW 1003.07 NE 1002.95 SW 1003.20 SE 1003.00

Final elev.: NW 1002.54⁷⁵ NE 1002.54⁷⁷ SW 1002.62⁸⁰ SE 1002.69⁷⁶

Reference corner: NW N 51.02 E 21.59

Depositional significance Architectural / Fill

Soil type silty clay

Munsell/Color 10YR 3/4 Dark Yellowish Brown

Drawings _____

Contents ceramic (27)

Photo/Digital _____

obsidian (3)
bajaroque (4)

Description/Sketch (with measurements):

Note refs 2006-33-(118, 117)

PAREP 2006 LOT FORM

Excavator 33

Date 4-17-06

Op/SubOp/Lot: 02/42/67

Ex. Unit N

Size (NxEx) 1x1

Site: El Cafetal, S-002

Str 10

Initial Lot? No Prev. lot 02/42/24 Next lot _____ BGS: 25cm-70cm

Initial elev.: NW 1063.18 NE 1063.17 SW 1063.15 SE 1063.11

Final elev.: NW 1002.71₇₁ NE 1002.71₇₁ SW 1003.29₇₃ SE 1003.26₁₆

Reference corner: NW N 51.02 E 21.59

Depositional significance Architectural / Fill

Soil type silty clay

Munsell/Color 10 YR 3/4 Dark Yellowish Brown

Drawings _____

Contents ceramic (57)

Photo/Digital _____

obsidian (2)
bejareque (14)

Description/Sketch (with measurements):

Note refs 2006-33(119, 120)

PAREP 2006 LOT FORM

Excavator 33

Date 4-18-06

Op/SubOp/Lot: 02/42/68

Ex. Unit M

Size (NxEx) 1x1

Site: S-002, El Cafetal

Str 10

Initial Lot? No Prev. lot 02/42/23 Next lot _____ BGS: 34cm - 11cm

Initial elev.: NW 1003.15 NE 1003.11 SW 1003.13 SE 1003.17

Final elev.: NW 1003.22 NE 1003.13 SW 1002.67 SE 1002.69

Reference corner: ²⁰ NW ²⁰ N 51.02 ⁷³ E 21.59 ⁷³

Depositional significance Architectural / fill

Soil type silty clay

Munsell/Color 10YR 3/4 Dark yellowish brown

Drawings _____

Contents ceramic (31)

Photo/Digital _____

obsidian (1)

bajareque (13)

Description/Sketch (with measurements):

Wall 'Love'

key: ○ - rock
w - root

floor envy



Note refs 2006-33-(121,122)