
Four Valleys Archive

Anthropology

2006

EPV Op. 02-43 Lot Forms 2006

Raquel Oriol

Follow this and additional works at: <https://digital.kenyon.edu/honduras>



Part of the Archaeological Anthropology Commons

Recommended Citation

Oriol, Raquel, "EPV Op. 02-43 Lot Forms 2006" (2006). *Four Valleys Archive*. Paper 96790.
<https://digital.kenyon.edu/honduras/96790>

This Lot Card is brought to you for free and open access by the Anthropology at Digital Kenyon: Research, Scholarship, and Creative Exchange. It has been accepted for inclusion in Four Valleys Archive by an authorized administrator of Digital Kenyon: Research, Scholarship, and Creative Exchange. For more information, please contact noltj@kenyon.edu.

PAREP 2006 LOT FORM

Excavator 33

Date 02-16-06

Op/SubOp/Lot: 02/43/01

Ex. Unit A

*of excavation unit
or sublot*
Size (NxEx) 1x10

Site: El Cafetal S-002

Str 10

Initial Lot? Yes Prev. lot None Next lot 02/43/02 BGS: 0cm-11cm

Initial elev.: NW 999.36 NE 999.38 SW 999.37 SE 999.89

Final elev.: NW 999.27 NE 999.27 SW 999.26 SE 999.28
9 11 11 11

Depositional significance Overburden, Humus

Soil type Silty Clay

Munsell/Color 10YR 2/2 *very dark brown*

Drawings _____

Contents 1 piece of ceramic

Photo/Digital _____

Description/Sketch (with measurements):

Note refs 2006-33-27

PAREP 2006 LOT FORM

Excavator 33 Date 02-16-06

Op/SubOp/Lot: 02/43/02 Ex. Unit A Size (NxEx) 1x10

Site: El Cafetal S-002 Str 10

Initial Lot? No Prev. lot 02/43/01 Next lot 02/43/03 BGS: 11cm-22cm

Initial elev.: NW 999.27 NE 999.27 SW 999.26 SE 999.28

Final elev.: NW 999.17 NE 999.17 SW 999.15 SE 999.17
19 21 22 22

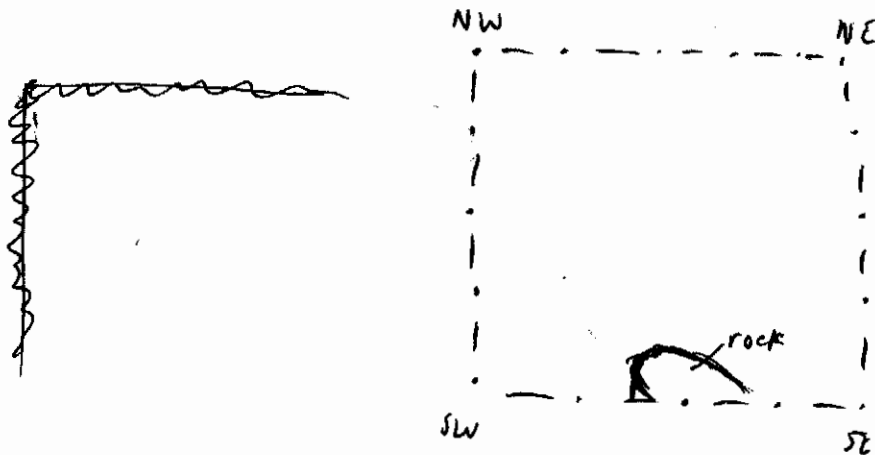
Depositional significance Overburden, Humus

Soil type Silty Clay Munsell/Color 10YR 2/2 ^{very dark brown}

Drawings _____ Contents ceramics (21)

Photo/Digital _____

Description/Sketch (with measurements):



Note refs 2006-33-28, 29

PAREP 2006 LOT FORM

Excavator 33

Date 2-20-06

Op/SubOp/Lot: 02/43/03

Ex. Unit A

Size (NxEx) 1x1

Site: El Cafetal, S-002

Str 10

Initial Lot? No Prev. lot 02/43/02 Next lot 02/43/04 BGS: 28cm-37cm

Initial elev.: NW 999.17 NE 999.17 SW 999.15 SE 999.17

Final elev.: NW 999.06 NE 999.05 SW 999.00 SE 999.04
30 33 37 35

Depositional significance Overburden, Humus

Soil type silty clay

Munsell/Color 10 YR 3/3 dark brown

Drawings _____


Contents ceramics (114)

obsidian (4)

Photo/Digital _____

lithics (7)

Description/Sketch (with measurements):



Note refs 2006-33-30

PAREP 2006 LOT FORM

Excavator 33

Date 2-20-06

Op/SubOp/Lot: 02/43/04

Ex. Unit A

Size (NxEx) 1x1

Site: S-002, El Cafetal

Str 10

Initial Lot? No Prev. lot 02/43/03 Next lot 02/43/05 BGS: 37cm-48cm

Initial elev.: NW 999.06 NE 999.05 SW 999.00 SE 999.04

Final elev.: NW 998.93 NE 998.93 SW 998.74 SE 998.94
43 45 48 45

Depositional significance Overburden, Humus

Soil type sandy clay Munsell/Color 10YR 3/2 very dark grayish brown

Drawings _____

Contents ceramics (91)

Photo/Digital _____

obsidian (2)

lithics (3)

Description/Sketch (with measurements):

Note refs 2006-33-31,32

PAREP 2006 LOT FORM

Excavator 33

Date 02-20-06

Op/SubOp/Lot: 02/43/06

Ex. Unit B

Size (NxF) 1x1

Site: El Cafetal, S-002

Str 10

Initial Lot? Yes Prev. lot N/A Next lot 02/43/11 BGS: 0cm-40cm

Initial elev.: NW 999.37 NE 999.39 SW 999.47 SE 999.44

Final elev.: NW 998.97 NE 998.99 SW 999.07 SE 999.04
40 40 40 40

Depositional significance ~~Overburden~~ Overburden

Soil type Mixed

Munsell/Color mixed

Drawings _____

Contents ceramics (158) carbon


Photo/Digital _____

lithics/chert (12)

obsidian (4)

pigment stones (2)

Description/Sketch (with measurements):



Note refs 2006-33-33, 34

PAREP 2006 LOT FORM

Excavator 33

Date 02/21-06

Op/SubOp/Lot: 02/43/09

Ex. Unit D

Size (NxEx) 1x1

Site: S-002, El Cajetal

Str 10

Initial Lot: No Prev. lot 02/43/08 Next lot 02/43/14 BGS: 39cm-62cm

Initial elev.: NW 999.22 NE 999.26 SW 999.66 SE 999.59

Final elev.: NW 999.07 NE 998.99 SW 999.64 SE 999.59
60 62 27 55

Depositional significance Overburden, collapse

Soil type silty clay

Munsell/Color 10 YR 6/3 Dark brown

Drawings _____

Contents ceramics (89)


Photo/Digital _____

obsidian (3)

lithics (6)

Description/Sketch (with measurements):

Note refs 2006-33-37,38



PAREP 2006 LOT FORM

Excavator 33

Date 02-21-06

Op/SubOp/Lot: 02/43/10

Ex. Unit C

Size (NxEx) 1x1

Site: S-002, El Cafetal

Str 10

Initial Lot? No Prev. lot 02/43/07 Next lot _____ BGS: 53cm-89cm

Initial elev.: NW 999.07 NE 999.04 SW 999.10 SE 999.09

Final elev.: NW 999.01 NE 998.97 SW 999.04 SE 999.05
46 47 51 50

Depositional significance Overburden, collapse

Soil type silty clay w/ gravel inclusions Munsell/Color 10YR 3/3 Dark brown

Drawings _____

Contents ceramics (35)

Photo/Digital _____

lithics (1)
char carbon

Description/Sketch (with measurements):

Note refs 2006-35-39

PAREP 2006 LOT FORM

Excavator 33

Date 02-²²~~23~~-06

Op/SubOp/Lot: 02/43/12

Ex. Unit E

Size (NxEx) 1x1

Site: El Catedral, S-002

Str 10

Initial Lot? Yes Prev. lot N/A Next lot 02/43/13 BGS: 0cm-19cm

Initial elev.: NW 999.91 NE 999.92 SW 1000.36 SE 1000.47

Final elev.: NW 999.81 NE 999.81 SW 1000.21 SE 1000.28
10 11 13 19

Depositional significance Overburden, Collapse

Soil type silty clay

Munsell/Color ~~10B7/3~~ 10 YR 3/3 Dark Brown

Drawings _____

Contents ceramics (11)
carbon

Photo/Digital _____

Description/Sketch (with measurements):



Note refs 2006-33-41

PAREP 2006 LOT FORM

Excavator 33

Date 2-22-06

Op/SubOp/Lot: 02/43/13

Ex. Unit E

Size (NxEx) 1x1

Site: El Cafetal, S-002

Str 10

Initial Lot? No Prev. lot 02/43/12 Next lot 02/43/14 BGS: 10cm-80cm

Initial elev.: NW 999.81 NE 999.81 SW 1000.21 SE 1000.28

Final elev.: NW 999.61 NE 999.64 SW 1000.18 SE 1000.17
30 25 18 30

Depositional significance Overburden, collapse

Soil type Silty Clay

Munsell/Color 10YR 3/3 Dark Brown

Drawings _____

Contents Ceramics (3)

Photo/Digital _____

Description/Sketch (with measurements):

Note refs 2006-33-42

PAREP 2006 LOT FORM

Excavator 33

Date 02-23-06

Op/SubOp/Lot: 02/43/14

Ex. Unit D

Size (NxEx) 1x1

Site: S-002, El Cafetal

Str 10

Initial Lot? No Prev. lot 02/43/09 Next lot _____ BGS: 27cm-87cm

Initial elev.: NW 999.01 NE 998.99 SW 999.64 SE 999.59

Final elev.: NW 999.00 NE 998.99 SW 999.28 SE 999.10
61 62 63 64

Depositional significance Overburden, collapse

Soil type mixed Munsell/Color mixed

Drawings _____ Contents ceramics (71)

obsidian (1)

Photo/Digital _____

Description/Sketch (with measurements):

- going through tumbler

Note refs 2006-33-43,44

PAREP 2006 LOT FORM

Excavator 33

Date 02-23-06

Op/SubOp/Lot: 02/43/195

Ex. Unit E

Size (NxH) 1x1

Site: S-002, El Cafetal

Str 10

Initial Lot? No Prev. lot 02/43/13 Next lot 02/43/26 BGS: 18cm-86cm

Initial elev.: NW 999.61 NE 999.64 SW 1000.18 SE 1000.17

Final elev.: NW 999.38 NE 999.35 SW 999.93 SE 999.91
85 85 61 86

Depositional significance Overburden, collapse

Soil type silty clay Munsell/Color 10YR^{3/3} dark brown

Drawings _____

Contents ceramics (13)

Photo/Digital _____

lithic (1)

carbon

Description/Sketch (with measurements):

going through tumble

Note refs 2006-35-45, 46

PAREP 2006 LOT FORM

Excavator 33 Date 02/24/06

Op/SubOp/Lot: 02/43/16 Ex. Unit F Size (NxH) 1x1

Site: El Cafetal, S-002 Str 10

Initial Lot? Yes Prev. lot N/A Next lot 02/43/17 BGS: 0cm-43cm

Initial elev.: NW 1000.36 NE 1000.47 SW 1001.80 SE 1001.04

Final elev.: NW 999.93 NE 1000.19 SW 1001.58 SE 1000.76
13 28 22 18

Depositional significance Overburden, collapse

Soil type Silty clay Munsell/Color 10YR 3/3 dark brown

Drawings _____ Contents ceramics (14)

Photo/Digital _____ obsidian (1)

toba (2)

Description/Sketch (with measurements):

Note refs 2006-33-47

PAREP 2006 LOT FORM

Excavator 33

Date 02-27-06

Op/SubOp/Lot: 02/43/017

Ex. Unit F

Size (NxEx) 1x1

Site: El Cafetal, S-002

Str 10

Initial Lot? No Prev. lot 02/43/16 Next lot _____ BGS: 22cm-126cm

Initial elev.: NW 999.93 NE 1000.19 SW 1001.58 SE 1000.76

Final elev.: NW 999.46 NE 999.55 SW 1000.54 SE 999.85

90 92 126 119

Depositional significance Overburden, collapse

Soil type silty clay

Munsell/Color 10YR 3/3 Dark Brown

Drawings _____

Contents ceramics (67)

obsidian (5)

Photo/Digital _____

shells

Description/Sketch (with measurements):

See sketch.

Note refs 2006-33-48,49

PAREP 2006 LOT FORM

Excavator 33

Date 02-28-06

Op/SubOp/Lot: 02/43/18

Ex. Unit G

Size (NxH) 1x1

Site: S-002, El Cafetal

Str 10

Initial Lot? Yes Prev. lot N/A Next lot 02/43/19 BGS: 0cm-130cm

Initial elev.: NW 1,001.16 NE 1,001.04 SW 1,001.80 SE 1,001.66

Final elev.: NW 1001.04 NE 999.74 SW 1001.60 SE 1001.49

Depositional significance Overburden, Humus

Soil type silty clay Munsell/Color 10YR 3/3 Dark Brown

Drawings _____ Contents ceramics(4)

Photo/Digital _____

Description/Sketch (with measurements):

Note refs 2006-33-50,51

PAREP 2006 LOT FORM

Excavator 33

Date 02-28-06

Op/SubOp/Lot: 02/43/19

Ex. Unit G

Size (NxEx) 1x1

Site: S-002, El Cafetal

Str 10

Initial Lot? No Prev. lot 02/43/18 Next lot 02/43/20 BGS: 12cm-130cm

Initial elev.: NW 1001.04 NE 999.74 SW 1001.6 SE 1001.49

Final elev.: NW 1001.04 NE 999.74 SW 1001.45 SE 1001.15
190 130 35 51

Depositional significance ~~collapse~~ Overburden, collapse

Soil type silty clay

Munsell/Color 10 YR 3/3 Dark Brown

Drawings _____ Contents ceramics (27)

Photo/Digital _____ carbon

obsidian (1)

Description/Sketch (with measurements):

See photos

Note refs 2006-33-51

PAREP 2006 LOT FORM

Excavator 33

Date 3-1-06

Op/SubOp/Lot: 02/43/20

Ex. Unit G

Size (NxF) 1 x 1

Site: El Cafetal, S-002

Str 10

Initial Lot? No Prev. lot 02/43/19 Next lot 02/43/21 BGS: 35cm - 130cm

Initial elev.: NW 1001.4 NE 999.74 SW 1001.45 SE 1001.15

Final elev.: NW 1001.4 NE 999.74 SW 1001.27 SE 1001.14
130 130 53 52

Depositional significance Overburden, collapse

Soil type silty clay Munsell/Color 10 YR 3/3 Dark Brown

Drawings _____

Contents Ceramics (8)

Photo/Digital _____

shell (1)
Chert (1)

Description/Sketch (with measurements):

Note refs 2006-33-52

PAREP 2006 LOT FORM

Excavator 33 Date 3-10-06

Op/SubOp/Lot: 02/43/21 Ex. Unit G Size (NxEx) 1x1

Site: El Cafetal, S-002 Str 10

Initial Lot? No Prev. lot 02/43/20 Next lot 02/43/22 BGS: 52cm-131cm

Initial elev.: NW 1001.4 NE 999.74 SW 1001.27 SE 1001.14

Final elev.: NW 1001.4 NE 999.73 SW 1000.95 SE 1000.92
130 31 85 74

Depositional significance Overburden, collapse

Soil type silty clay Munsell/Color 10 YR ~~2~~ 3/3 Dark Brown

Drawings _____ Contents ceramics (5)

Photo/Digital _____

Description/Sketch (with measurements):

Notes 2006-33-53



PAREP 2006 LOT FORM

Excavator 33

Date ~~02~~ 03-2-06

Op/SubOp/Lot: 02/43/22

Ex. Unit G

Size (NxF) 1x1

Site: El Cajal, 8-002

Str 10

Initial Lot? No Prev. lot 02/43/21 Next lot 02/43/23 BGS: 74cm-157cm

Initial elev.: NW 1001.4 NE 999.73 SW 1000.95 SE 1000.92

Final elev.: NW 1001.13 NE 999.5 SW 1000.90 SE 1000.7
'57 '54 90 06

Depositional significance Ovenbunden, collapse

Soil type silty clay

Munsell/Color 10 YR 8/3 Dark brown

Drawings _____

Contents ceramics (26)

Photo/Digital _____

shells
bone

Description/Sketch (with measurements):

Note refs 2006-33-54,55

PAREP 2006 LOT FORM

Excavator 33

Date 03-1-06

Op/SubOp/Lot: 02/43/23

Ex. Unit G

Size (NxEx) 1x1

Site: El Cafetal, 8-002

Str 10

Initial Lot? No Prev. lot 02/43/22 Next lot 02/43/25 BGS: cleaning lot

Initial elev.: NW N/A NE N/A SW N/A SE N/A

Final elev.: NW 999.59 NE 999.5 SW 1000.9 SE 1000.7
157 154 90 90

Depositional significance Overburden, ~~fill~~ fill

Soil type Silty clay+clay w/gravel inclusions Munsell/Color 10 YR 3/3 Dark Brown

Drawings _____

Contents ceramics (17)

chert (2)

Photo/Digital _____

shells

Description/Sketch (with measurements):

Note refs 2006-33-56, 57

PAREP 2006 LOT FORM

Excavator 33

Date 3-2-06

Op/SubOp/Lot: 02/43/24

Ex. Unit H

Size (NxEx) 1x1

Site: El Cafetal, S-002

Str 10

Initial Lot? Yes Prev. lot N/A Next lot _____ BGS: 0cm-30cm

Initial elev.: NW 1001.80 NE 1001.66 SW 1002.26 SE 1002.33

Final elev.: NW _____ NE 1001.36 SW _____ SE _____

Depositional significance Overburden, Humus

Soil type silty clay

Munsell/Color 10YR 3/3

Drawings _____

Contents _____

Photo/Digital _____

Description/Sketch (with measurements):

Note refs 2006-33-57

PAREP 2006 LOT FORM

Excavator 33

Date 8-2-06

Op/SubOp/Lot: 02/43/25

Ex. Unit G

Size (NxEx) 30 x 50 cm

Site: El Cafetal, 8-002

Str 10

Initial Lot? No

Prev. lot 02/43/23

Next lot _____

BGS: 146cm - 242cm

Initial elev.: NW

N/A

NE

N/A

SW

N/A

SE

N/A

1001.8

Final elev.: NW

N/A

NE

N/A

SW

N/A

SE

N/A

999.21

Depositional significance Overburden, fill

Soil type silty clay w/ gravel inclusions

Munsell/Color 10 YR 3/3 Dark Brown

Drawings _____

Contents ceramics (24)

obsidian (1)

Photo/Digital _____

carbon

bone

Description/Sketch (with measurements):

Handwritten notes:
0.2-0.15
242
0.6
0.15

Handwritten mark: 46-111

Handwritten mark: 209

Note refs 2006-3358

PAREP 2006 LOT FORM

Excavator 33

Date 3-3-06

Op/SubOp/Lot: 02/43/26

Exc. Unit E

Size (NxEx) 1 x 1

Site: El Cafetal, S-002

Str 10

Initial Lot? No Prev. lot 02/43/15 Next lot _____ BGS: 61 cm - 92 cm

Initial elev.: NW 999.38 NE 999.35 SW 999.93 SE 999.91

Final elev.: NW 999.38 NE 999.35 SW 999.77 SE 999.85
83 82 77 92

Depositional significance Overshooting, ~~at~~ tumble

Soil type silty clay

Munsell/Color 10 YR 3/3 Dark Brown

Drawings _____

Contents ceramics (15)

Photo/Digital _____

Description/Sketch (with measurements):

Note refs 2006-33-61, 62

PAREP 2006 LOT FORM

Excavator 33

Date 3-May-2006

Op/SubOp/Lot: 02/43/27

Ex. Unit E

Size (NxE) 1x1

Site: El Cafetal, S-002

Str 10

Initial Lot? No Prev. lot 02/43/26 Next lot 02/43/28 BGS: 82cm-117cm

Initial elev.: NW 999.38 NE 999.35 SW 999.77 SE 999.85

Final elev.: NW 999.38 NE 999.35 SW 999.57 SE 999.60
83 82 97 rock 117

Depositional significance Overburden, tumble

Soil type silty clay

Munsell/Color 10 YR 5/3 Dark Brown

Drawings _____

Contents ceramics (21)

Photo/Digital _____

carbon
chest (1)

Description/Sketch (with measurements):

Note refs 2006-33-062

PAREP 2006 LOT FORM

Excavator 33

Date 3- March 2006

Op/SubOp/Lot: 02/43/28

Ex. Unit ~~02~~ E

Size (NxEx) 1x1

Site: El Cafetal, S-002

Str 10

Initial Lot? No Prev. lot 02/43/27 Next lot _____ BGS: 82cm - 131cm

Initial elev.: NW 999.38 NE 999.35 SW 999.57 SE 999.65

Final elev.: NW 998.92¹²⁹ NE 998.86¹²⁷ SW 999.29¹²⁵ SE 999.56¹²⁶ - SW

Reference corner: SE N 86.93 E 23.98

Depositional significance Overburden / tumble

Soil type silty clay Munsell/Color 10 YR 3/3 Dark Brown

Drawings _____

Contents Ceramics (35)

chert (1)

Photo/Digital _____

carbon

Description/Sketch (with measurements):

Note refs 2006-33-64

