
Four Valleys Archive

Anthropology

2006

EPV Op. 03-11 Lot Forms 2006

Clarissa Cagnato

Follow this and additional works at: <https://digital.kenyon.edu/honduras>



Part of the Archaeological Anthropology Commons

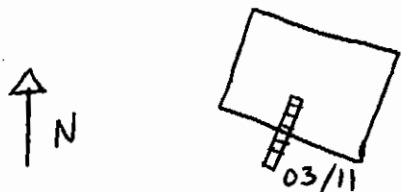
Recommended Citation

Cagnato, Clarissa, "EPV Op. 03-11 Lot Forms 2006" (2006). *Four Valleys Archive*. Paper 96822.
<https://digital.kenyon.edu/honduras/96822>

This Lot Card is brought to you for free and open access by the Anthropology at Digital Kenyon: Research, Scholarship, and Creative Exchange. It has been accepted for inclusion in Four Valleys Archive by an authorized administrator of Digital Kenyon: Research, Scholarship, and Creative Exchange. For more information, please contact noltj@kenyon.edu.

Op/SubOp/Lot: 03/11/01 Ex. Unit A Size (NxE) 1x1mSite: El Guayabal (S-004) Str 06Initial Lot? yes Prev. lot - Next lot 02 BGS: 0-20 cmInitial elev.: NW 992.01 NE 992.08 SW 991.76 SE 991.83Final elev.: NW 991.81 NE 991.91 SW 991.76 SE 991.83Reference corner: NW N 405.09 E -403.05Depositional significance topsoil / humusSoil type clayey silt Munsell/Color 10YR 5/4Drawings n/A Contents 1 piece of obsidianPhoto/Digital 1 (pre-excavation) 1 piece of ceramic
(broken in 2)**Description/Sketch (with measurements):**

This lot is from 0-20 cm BGS in EU A of 03/11. The unit is on the south side of structure 06, and about 1m from the top of the structure.



Str. 06 is 28 m long + 12 m wide (approx.)

Note refs 2006-24-20

PAREP 2006 LOT FORM

Excavator 24

Date 2 March 2006

Op/SubOp/Lot: 03/11/02

Ex. Unit A

Size (NxEx) 1x1 m

Site: S-004

Str 06

Initial Lot? no Prev. lot 01 Next lot 03 BGS: 20-30 cm

Initial elev.: NW 991.81 NE 991.91 SW 991.76 SE 991.83

Final elev.: NW 991.71 NE 991.82 SW 991.71 SE 991.73

Reference. corner: NW N 405.09 E -403.05

Depositional significance topsoil / humus

Soil type clayey silt Munsell/Color 10 YR 5/4

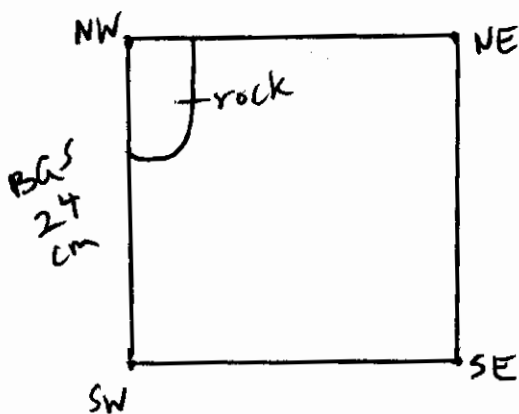
Drawings _____

Contents 3 pieces of obsidian

Photo/Digital _____

1 ceramic
1 chert

Description/Sketch (with measurements):



Note refs 2006-24-20 to 21

PAREP 2006 LOT FORM

Excavator 24 Date 2 March 2006

Op/SubOp/Lot: 03/11/03 Ex. Unit A Size (NxH) 1x1
Site: S-004 Str 06

Initial Lot? no Prev. lot 02 Next lot 04 BGS: 30-40 cm
Initial elev.: NW 991.71 NE 991.82 SW 991.71 SE 991.73
Final elev.: NW 991.60 NE 991.73 SW 991.61 SE 991.61
Reference corner: NW N 405.09 E -403.05

Depositional significance overburden / collapse
Soil type clayey silt Munsell/Color 10YR 5/4

Drawings _____ Contents 5 pieces of obsidian
2 chert
Photo/Digital n/A 9 pieces of ceramic

Description/Sketch (with measurements):

Note refs 2006-24-21

PAREP 2006 LOT FORM

Excavator 24 Date 3 March 2006

Op/SubOp/Lot: 03/11/04 Ex. Unit A Size (NxEx) 1x1

Site: El Guayabal Str 06

Initial Lot? no Prev. lot 03 Next lot 05 BGS: 40-50 cm

Initial elev.: NW 991.60 NE 991.73 SW 991.61 SE 991.61

Final elev.: NW 991.51 NE 991.62 SW 991.50 SE 991.53

Reference corner: NW N 405.09 E -403.05

Depositional significance overburden / collapse

Soil type clayey silt Munsell/Color 10 YR 5/4

Drawings _____ Contents 6 obsidian (3 large ones)

Photo/Digital _____ 3 chert

_____ 48 ceramics

Description/Sketch (with measurements):

Note refs 2006-24-22 to 23

PAREP 2006 LOT FORM

Excavator 24 Date 3 March 2006

Op/SubOp/Lot: 03/11/05 Ex. Unit A Size (NxEx) 1x1

Site: El Guayabal Str 06

Initial Lot? no Prev. lot 04 Next lot 06 BGS: 50-60 cm

Initial elev.: NW 991.51 NE 991.62 SW 991.50 SE 991.53

Final elev.: NW 991.41 NE 991.53 SW 991.41 SE 991.43

Reference corner: NW N 405.09 E -403.05

Depositional significance overburden / collapse

Soil type clayey silt Munsell/Color 10 YR 5/4

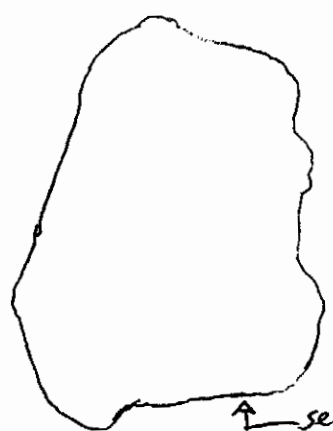
Drawings _____ Contents 2 obsidian

Photo/Digital _____ 8 ceramic

2 lithic ~~stone~~ tools (chert?)

1 chert

Description/Sketch (with measurements):



This tool has a serrated edge, seems to be a scraper?

↑ serrated edge
lithic tool 1:1
(chert?)

Note refs 2006-24-23 to 24

PAREP 2006 LOT FORM

Excavator 24 Date 3 March 2006

Op/SubOp/Lot: 03/11/06 Ex. Unit A Size (NxEx) 1x1
Site: El Guayabal Str 06

Initial Lot? no Prev. lot 05 Next lot 07 BGS: 60-70 cm

Initial elev.: NW 991.41 NE 991.53 SW 991.41 SE 991.43

Final elev.: NW 991.31 NE 991.43 SW 991.31 SE 991.33

Reference corner: NW N 405.09 E -403.05

Depositional significance overburden / collapse

Soil type clayey silt Munsell/Color 10 YR 5/4

Drawings _____ Contents chert 8
ceramic 45 (4 rims)
Photo/Digital _____ obsidian 1
bajarque 1

Description/Sketch (with measurements):

Note refs 2006-24-25

Op/SubOp/Lot: 03/11/07

Ex. Unit A

Size (NxEx) 1x1m

Site: El Guayabal

Str 06

Initial Lot? no Prev. lot 06 Next lot 08 BGS: 70-80

Initial elev.: NW 991.31 NE 991.43 SW 991.31 SE 991.33

Final elev.: NW 991.22 NE 991.33 SW 991.21 SE 991.24

Reference corner: NW N 405.09 E -403.05

Depositional significance refuse / middey

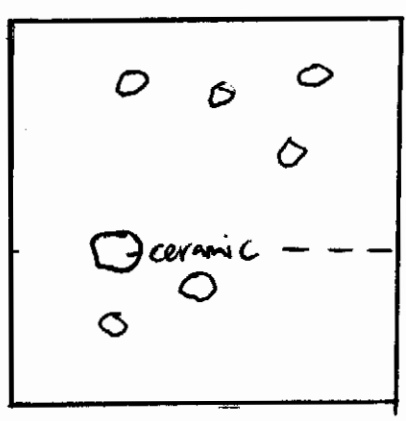
Soil type clayey sand Munsell/Color 10 YR 4/4

Drawings _____

Contents 100 pieces of ceramic
7 obsidian pieces
(2 are worked) i.e. tools
30 pieces of chert (small).

Photo/Digital _____

Description/Sketch (with measurements):



This lot has yielded a larger number of ceramics than the previous lots. A lot of chert + obsidians associated with these sherds.

The largest piece of ceramic was 10x8 cm and 0.5 cm thick.

Note refs 2006-24-26 to 27

PAREP 2006 LOT FORM

Excavator 24

Date 6 March 2006

Op/SubOp/Lot: 03/11/08

Ex. Unit A

Size (NxEx) 1x1

Site: El Guayabal

Str 06

Initial Lot? no Prev. lot 07 Next lot 09 BGS: 80-90 cm

Initial elev.: NW 991.22 NE 991.33 SW 991.21 SE 991.24

Final elev.: NW 991.10 NE 991.24 SW 991.10 SE 991.15

Reference corner: NW N 405.09 E 403.05

Depositional significance refuse / midden

Soil type clayey sand Munsell/Color 10 YR 4/4

Drawings _____

Contents carbon samples (2)

Photo/Digital _____

233 pieces of ceramic

8 abrading flakes

114 chert (incl. 4 chert tools)

1 lithic tool

Description/Sketch (with measurements):

This lot has yielded even more ceramics!
Also a lot of chert - is this a possible
midden?

Note refs 2006-24-2731

PAREP 2006 LOT FORM

Excavator 24 Date 7 March 2006

Op/SubOp/Lot: 03/11/09 Ex. Unit A Size (NxEx) 1x1

Site: El Guayabal Str 06

Initial Lot? no Prev. lot 08 Next lot 10 BGS: 90-100 cm

Initial elev.: NW 991.10 NE 991.24 SW 991.10 SE 991.15

Final elev.: NW 991.00 NE 991.11 SW 991.01 SE 991.01

Reference corner: NW N 405.09 E 403.05

Depositional significance refuse / middey

Soil type clayey sand Munsell/Color 10 YR 4/4

Drawings _____

Contents chert 20

Photo/Digital _____

obridiay 2

ceramic 18

bajareque 1

Description/Sketch (with measurements):

Note refs 2006-24-36

PAREP 2006 LOT FORM

Excavator 24

Date 8 March 2006

Op/SubOp/Lot: 03/11/10

Ex. Unit A

Size (NxE) 1x1

Site: El Guayabal

Str 06

Initial Lot? no Prev. lot 09 Next lot 11 BGS: 100-110 cm

Initial elev.: NW 991.00 NE 991.11 SW 991.01 SE 991.01

Final elev.: NW 990.91 NE 991.05 SW 990.91 SE 990.90

Reference corner: NW N 405.09 E 403.05

Depositional significance refuse / midden

Soil type clayey sand

Munsell/Color 10 YR 4/4

Drawings _____

Contents chert 3

Photo/Digital _____

obsidian flake 1

ceramic 11

Description/Sketch (with measurements):

Less material in this lot than previous levels. A possibility is that I have gone beyond a surface (living), and the trash was deposited above this level.

Note refs 2006-24-37

PAREP 2006 LOT FORM

Excavator 24

Date 8 March 2006

Op/SubOp/Lot: 03/11/11

Ex. Unit A

Size (NxEx) 1x1

Site: El Guayabal

Str 06

Initial Lot? no Prev. lot 10 Next lot ~~11~~ - BGS: 110-120 cm

Initial elev.: NW 990.91 NE 991.05 SW 990.91 SE 990.90

Final elev.: NW 990.80 NE 990.94 SW 990.79 SE 990.81

Reference corner: NW N 405.09 E -403.05

Depositional significance refuse / midden

Soil type clayey sand Munsell/Color 10 YR 4/4

Drawings _____

Contents ceramics (3)
4 chert (2 cores + 2 flakes)

Photo/Digital yes

Description/Sketch (with measurements):

Took a photo of the north and east sides of the EU A.

Final lot is EU A - moving north to EU B.

Note refs 2006-24-39

PAREP 2006 LOT FORM

Excavator 24 Date 9 March 2006

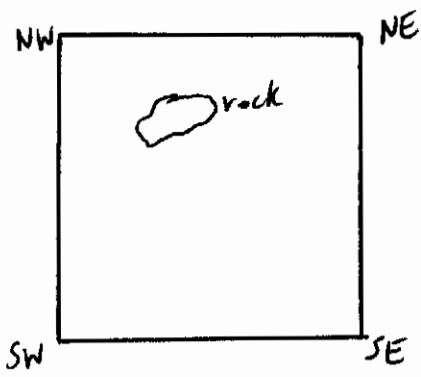
Op/SubOp/Lot: 03/11/12 Ex. Unit B Size (NxEx) 1x1
Site: El Guayabal Str 06

Initial Lot? yes Prev. lot - Next lot 13 BGS: 0-20 cm
Initial elev.: NW 992.35 NE 992.37 SW 992.01 SE 992.08
Final elev.: NW 992.15 NE 992.15 SW 992.01 SE 992.08
Reference corner: NE N 405.63 E -401.69

Depositional significance topsoil / humus
Soil type clayey silt Munsell/Color 10 YR 5/4

Drawings _____ Contents 4 ceramics
Photo/Digital _____ 5 chert
2 obsidian flakes

Description/Sketch (with measurements):



BGS 0-20 cm

Note refs 2006-24-4#

PAREP 2006 LOT FORM

Excavator 24

Date 9 March 2006

Op/SubOp/Lot: 03/11/13

Ex. Unit B

Size (NxEx) 1x1

Site: El Guayabal

Str 06

Initial Lot? no Prev. lot 12 Next lot 14 BGS: 20-40 cm

Initial elev.: NW 992.15 NE 992.15 SW 992.01 SE 992.08

Final elev.: NW 991.97 NE 991.99 SW 991.95 SE 991.99

Reference corner: NE N 405.63 E 401.69

Depositional significance overburden / collapse

Soil type clayey silt Munsell/Color 10 YR 5/4

Drawings _____

Contents 15 ceramics

Photo/Digital _____

4 obsidian

9 chert

1 large chert core

Description/Sketch (with measurements):

Note refs 2006-24-49

PAREP 2006 LOT FORM

Excavator 24

Date 10 March 2006

Op/SubOp/Lot: 03/11/14

Ex. Unit B

Size (NxEx) 1x1

Site: El Guayabal

Str 06

Initial Lot? no Prev. lot 13 Next lot 15 BGS: 40-50 cm

Initial elev.: NW 991.97 NE 991.99 SW 991.95 SE 991.99

Final elev.: NW 991.90 NE 991.92 SW 991.85 SE 991.89

Reference. corner: NE N 405.63 E 401.69

Depositional significance overburden / collapse

Soil type clayey sand

Munsell/Color 10 YR 5/4

Drawings _____

Contents 7 chert

Photo/Digital _____

3 -bricks

20 ceramics

Description/Sketch (with measurements):

Note refs 2006-24-51

PAREP 2006 LOT FORM

Excavator 24

Date 10 March 2006

Op/SubOp/Lot: 03/11/15

Ex. Unit B

Size (NxEx) 1x1

Site: El Guayabal

Str 06

Initial Lot? no Prev. lot 14 Next lot 16 BGS: 50-60 cm

Initial elev.: NW 991.90 NE 991.92 SW 991.85 SE 991.89

Final elev.: NW 991.68 NE 991.75 SW 991.65 SE 991.72

Reference. corner: NE N 405.63 E -401.69

Depositional significance overburden / collapse

Soil type clayey sand Munsell/Color 10 YR 5/4

Drawings _____

Contents 12 chert

Photo/Digital _____

1 pink stone
60 ceramics
3 obsidian flakes

Description/Sketch (with measurements):

Note refs 2006-24-53

PAREP 2006 LOT FORM

Excavator 24

Date 20 March 2006

Op/SubOp/Lot: 03/11/16

Ex. Unit B

Size (NxEx) 1x1

Site: El Guayabal

Str 06

Initial Lot? no Prev. lot 15 Next lot 17 BGS: 60-80 cm

Initial elev.: NW 991.68 NE 991.75 SW 991.65 SE 991.72

Final elev.: NW 991.49 NE 991.50 SW 991.47 SE 991.50

Reference corner: NE N 405.63 E -401.69

Depositional significance refuse / midden

Soil type clayey sand Munsell/Color 10 YR 4/4

Drawings _____

Contents 36 clert (3 large cores)


Photo/Digital _____

190 ceramics

10 bridish (2 large)

2 bajareque

Description/Sketch (with measurements):



(23 cm wide) - possibly an animal burrow.

Note refs 2006-24-56

PAREP 2006 LOT FORM

Excavator 24

Date 21 March 2006

Op/SubOp/Lot: 03/11/17

Ex. Unit B

Size (NxEx) 1x1

Site: El Guayabal

Str 06

Initial Lot? no Prev. lot 16 Next lot 18 BGS: 80-90 cm

Initial elev.: NW 991.49 NE 991.50 SW 991.47 SE 991.50

Final elev.: NW 991.35 NE 991.38 SW 991.35 SE 991.39

Reference corner: NE N 405.63 E -401.69

Depositional significance refuse / midden

Soil type clayey sand Munsell/Color 10 YR 4/4

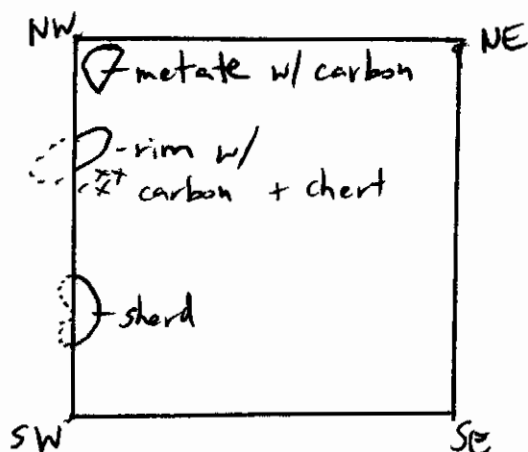
Drawings _____

Contents 1 piece of mano + metate g

Photo Digital 1 (ceramic)

Carbon associated with it
Carbon associated with rim on side of
west wall.
153 ceramics

Description/Sketch (with measurements): 60 chert
7 obsidian



Note refs 2006-24-61

PAREP 2006 LOT FORM

Excavator 24

Date 22 March 2006

Op/SubOp/Lot: 03/11/18

Ex. Unit B

Size (NxEx) 1x1

Site: E1 Guayabal

Str 06

Initial Lot? no Prev. lot 17 Next lot 19 BGS: 90-100 cm

Initial elev.: NW 991.35 NE 991.38 SW 991.35 SE 991.39

Final elev.: NW 991.26 NE 991.30 SW 991.23 SE 991.28

Reference corner: NE N 405.63 E 401.69

Depositional significance refuse / midden

Soil type clayey sand Munsell/Color 10 YR 4/4

Drawings _____

Contents 100 chert

Photo/Digital _____

111 ceramics

1 chert core

5 obsidian flakes

Description/Sketch (with measurements):

Note refs 2006-24-64

PAREP 2006 LOT FORM

Excavator 24

Date 23 March 2006

Op/SubOp/Lot: 03/11/19

Ex. Unit B

Size (NxE) 1x1

Site: El Guayabal

Str 06

Initial Lot? no Prev. lot 18 Next lot 20 BGS: 100-120 cm

Initial elev.: NW 991.26 NE 991.30 SW 991.23 SE 991.28

Final elev.: NW 991.08 NE 991.07 SW 991.02 SE 991.05

Reference corner: NE N 405.63 E 401.69

Depositional significance refuse / midden

Soil type clayey sand Munsell/Color 10 YR 4/4

Drawings _____

Contents 64 ceramics

Photo/Digital _____

1 bajareque

36 chert pieces

1 obsidian flakes

Description/Sketch (with measurements):

Note refs 2006-24-67

PAREP 2006 LOT FORM

Excavator 24 Date 23 March 2006

Op/SubOp/Lot: 03/11/20 Ex. Unit B Size (NxEx) 1x1

Site: El Guayabal Str 06

Initial Lot? no Prev. lot 19 Next lot - BGS: 120-150 cm

Initial elev.: NW 991.08 NE 991.07 SW 991.02 SE 991.05

Final elev.: NW 990.84 NE 990.85 SW 990.76 SE 990.84

Reference corner: NE N 45.63 E -401.69

Depositional significance refuse / midden

Soil type clayey sand Munsell/Color 10 YR 4/4

Drawings _____ Contents 15 chert

Photo/Digital 1
north face
of EU B

Description/Sketch (with measurements):

This is the last lot in this EU.

~~The ceramics were found in the~~

will move

EU C.

Note refs 2006-24-70

PAREP 2006 LOT FORM

Excavator 24

Date 23 March 2006

Op/SubOp/Lot: 03/11/21

Ex. Unit C

Size (NxEx) 1x1

Site: El Guayabal

Str 06

Initial Lot? yes Prev. lot - Next lot 22 BGS: 0 - 30 cm

Initial elev.: NW 992.22 NE 992.35 SW 991.94 SE 992.01

Final elev.: NW 991.92 NE 992.05 SW 991.60 SE 992.01

Reference corner: NE N 406.10 E 402.66

Depositional significance topsoil / humus

Soil type clayey silt Munsell/Color 10 YR 5/4

Drawings _____

Contents 2 modern files


Photo Digital 1
pre-excavation

2 ceramics

6 chert

5 obsidian flakes

Description/Sketch (with measurements):



Note refs 2006-24-69

PAREP 2006 LOT FORM

Excavator 24

Date 23 March 2006

Op/SubOp/Lot: 03/11/22

Ex. Unit C

Size (NxEx) 1x1

Site: El Guayabal

Str 06

Initial Lot? no Prev. lot 21 Next lot 23 BGS: 30-40 cm

Initial elev.: NW 991.92 NE 992.05 SW 991.60 SE 992.01

Final elev.: NW 991.78 NE 991.92 SW 991.53 SE 991.87

Reference corner: NE N 406.10 E -402.66

Depositional significance overburden / collapse

Soil type clayey silt Munsell/Color 10 YR 5/4

Drawings _____

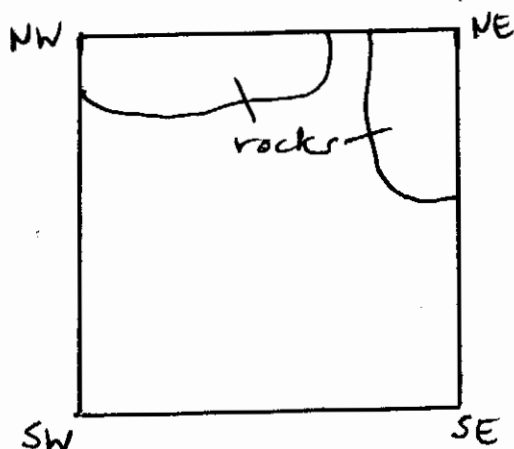
Contents 14 ceramics

Photo (Digital)
(rocks)

3 obsidian

20 chert

Description/Sketch (with measurements):



Note refs 2006-24-70

PAREP 2006 LOT FORM

Excavator 24

Date 23 March 2006

Op/SubOp/Lot: 03/11/23

Ex. Unit C

Size (NxEx) 1x1

Site: El Guayabal

Str 06

Initial Lot? no Prev. lot 22 Next lot 24 BGS: 40-70 cm

Initial elev.: NW 991.78 NE 991.92 SW 991.53 SE 991.87

Final elev.: NW 991.50 NE 991.69 SW 991.25 SE 991.61

Reference. corner: NE N 406.10 E -402.66

Depositional significance refuse / midden

Soil type clayey sand Munsell/Color 10 YR 4/4

Drawings _____

Contents 60 ceramics

Photo Digital 1
(racks)

17 chert

15 obsidian

Description/Sketch (with measurements):

Note refs 2006-24-72

PAREP 2006 LOT FORM

Excavator 24

Date 27 March 2006

Op/SubOp/Lot: 03/11/24

Ex. Unit C

Size (NxEx) 1x1

Site: El Guayabal

Str 06

Initial Lot? no Prev. lot 23 Next lot 28 BGS: 70 - 100 cm

Initial elev.: NW 991.56 NE 991.69 SW 991.25 SE 991.61

Final elev.: NW 991.24 NE 991.37 SW 990.94 SE 991.35

Reference. corner: NE N 406.10 E -402.66

Depositional significance refuse / midden

Soil type clayey sand

Munsell/Color 10 YR 4/4

Drawings _____

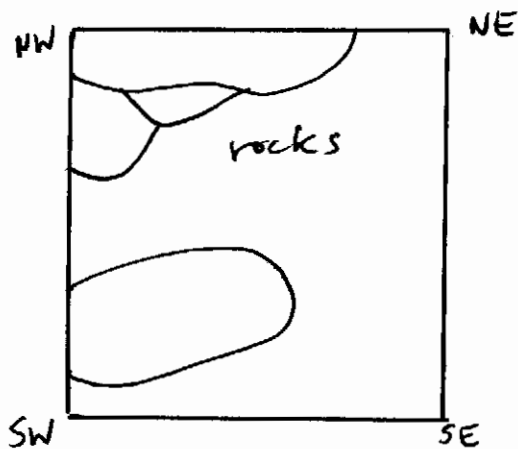
Contents 165 chert

Photo/Digital _____

13 obsidian flakes

182 ceramics

Description/Sketch (with measurements):



Note refs 2006-24-77

PAREP 2006 LOT FORM

Excavator 24

Date 24 March 2006

Op/SubOp/Lot: 03/11/25

Ex. Unit D

Size (NxE) 1x1

Site: El Guayabal

Str 06

Initial Lot? yes Prev. lot - Next lot 26 BGS: 0-50 cm

Initial elev.: NW 992.63 NE 992.64 SW 992.35 SE 992.37

Final elev.: NW 992.13 NE 992.09 SW 992.08 SE 992.12

Reference corner: NE N 406.58 E -401.29

Depositional significance overburden / topsoil/collapse

Soil type clayey silt

Munsell/Color 10 YR 5/4

Drawings _____

Contents 132 ceramics (incl. 2 bases)

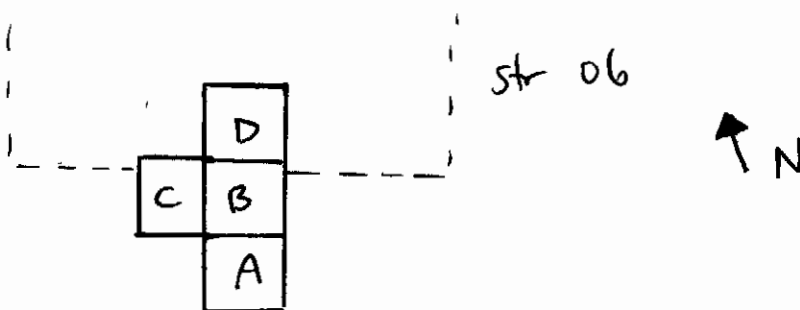
27 chert (incl. 1 large piece)

Photo/Digital _____

9 obsidian

Description/Sketch (with measurements):

New unit to the north of EU B.



Note refs 2006-24-71+74

PAREP 2006 LOT FORM

Excavator 24 Date 27 March 2006

Op/SubOp/Lot: 03/11/26 Ex. Unit D Size (NxEx) 1x1

Site: El Guayabal Str 06

Initial Lot? no Prev. lot 25 Next lot 27 BGS: 55-80 cm

Initial elev.: NW 992.13 NE 992.09 SW 992.08 SE 992.12

Final elev.: NW 991.89 NE 991.84 SW 991.81 SE 991.85

Reference. corner: NE N 406.58 E -401.29

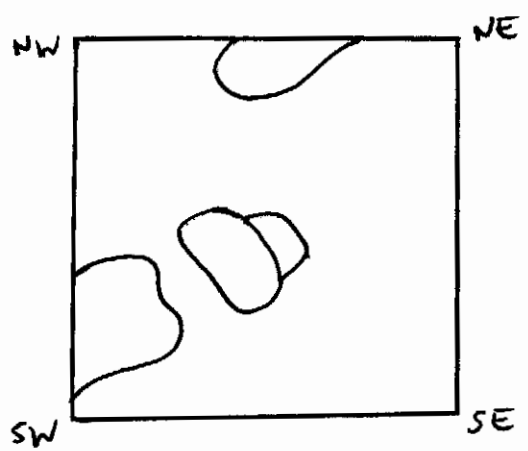
Depositional significance overburden / collapse

Soil type clayey silt Munsell/Color 10 YR 5/4

Drawings _____ Contents 8 chert

Photo/Digital 2 2 obsidian
photo of spout + rocks 122 ceramics (incl. 1 spout)
3 bajareque

Description/Sketch (with measurements):



Note refs 2006-24-76+77

PAREP 2006 LOT FORM

Excavator 24

Date 28 March 2006

Op/SubOp/Lot: 03/11/27

Ex. Unit D

Size (NxEx) 1x1

Site: El Guayabal

Str 06

Initial Lot? no Prev. lot 26 Next lot 30 BGS: 80 - 100

Initial elev.: NW 991.89 NE 991.84 SW 991.81 SE 991.85

Final elev.: NW 991.66 NE 991.64 SW 991.61 SE 991.65

Reference corner: NE N 406.58 E 401.29

Depositional significance refuse / midden

Soil type clayey sand Munsell/Color 10 YR 4/4

Drawings _____ Contents 185 ceramics

Photo/Digital _____ 22 chert

_____ 5 obsidian

Description/Sketch (with measurements):

Note refs 2006-24-79

PAREP 2006 LOT FORM

Excavator 24

Date 28 March 2006

Op/SubOp/Lot: 03/11/28

Ex. Unit C

Size (NxEx) 1x1

Site: El Guayabal

Str 06

Initial Lot? no Prev. lot 24 Next lot 29 BGS: 100-110 cm

Initial elev.: NW 991.24 NE 991.37 SW 990.94 SE 991.35

Final elev.: NW 991.11 NE 991.25 SW 990.82 SE 991.20

Reference corner: NE N 406.10 E -402.66

Depositional significance refuse / midden

Soil type clayey sand Munsell/Color 10 YR 4/4

Drawings _____

Contents 65 ceramics

Photo/Digital _____

39 chert

1 obsidian

1 white stone (quartz-like)

Description/Sketch (with measurements):

Note refs 2006-24-79

PAREP 2006 LOT FORM

Excavator 24 Date 28 March 2006

Op/SubOp/Lot: 03/11/29 Ex. Unit C Size (NxE) 1x1

Site: El Guayabal Str 06

Initial Lot? no Prev. lot 28 Next lot - BGS: 110-140 cm

Initial elev.: NW 991.11 NE 991.25 SW 990.82 SE 991.20

Final elev.: NW 990.87 NE 990.95 SW 990.56 SE 990.91

Reference corner: NE N 406.10 E -402.66

Depositional significance architectural / surface/fill

Soil type clay Munsell/Color 10 YR 5/8

Drawings _____ Contents 22 chert

Photo/Digital 2 3 obsidian
west + north face 3 white stones
of EU C. 55 ceramics
1 mortar metate stone (117 bgs)

Description/Sketch (with measurements): - 20 x 12 x 6 cm -

This is the final lot in EU C

Note refs 2006-24-80+81

PAREP 2006 LOT FORM

Excavator 24

Date 29 March 2006

Op/SubOp/Lot: 03/11/30

Ex. Unit D

Size (NxEx) 1x1

Site: El Guayabal

Str 06

Initial Lot? no Prev. lot 27 Next lot 31 BGS: 100-150

Initial elev.: NW 991.66 NE 991.64 SW 991.61 SE 991.65

Final elev.: NW 991.25 NE 991.20 SW 991.16 SE 991.17

Reference corner: NE N 406.58 E -401.29

Depositional significance refuse / midden

Soil type clayey sand - [clay] Munsell/Color 10 YR 4/4 (100-140 bgs)
10 YR 5/8 (140-150 bgs)

Drawings _____

Contents 202 ceramics

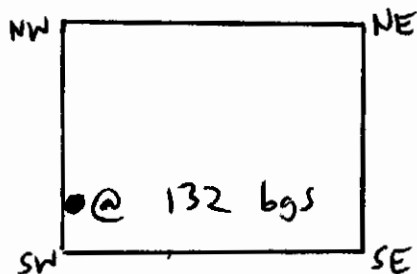
Photo/Digital _____

1 ceramic figurine
1 handle
10 abridia
30 chert

Description/Sketch (with measurements):

Have reached the clay layer. The ceramics + artifacts were found above 140 cm bgs. in the clayey sand layer.

Ceramic figurine



front view



side view

orange/red paste

4cm long x 2 1/2 cm wide

2 cm thick

Note refs 2006-24-84

PAREP 2006 LOT FORM

Excavator 24

Date 29 March 2006

Op/SubOp/Lot: 03/11/31

Ex. Unit D

Size (NxEx) 1x1

Site: El Guayabal

Str 06

Initial Lot? no Prev. lot 30 Next lot - BGS: 150-170 cm

Initial elev.: NW 991.25 NE 991.20 SW 991.16 SE 991.17

Final elev.: NW 991.01 NE 990.96 SW 990.90 SE 990.95

Reference corner: NE N 406.98 E -401.29

Depositional significance architectural / Surface/fill

Soil type clay Munsell/Color 10 YR 5/8

Drawings _____ Contents 8 ceramics

Photo/Digital west, east
+ north faces of E4 D.

Description/Sketch (with measurements):

This is the last lot in this unit.
will move up the structure (further north)
to E4 E.

Note refs 2006-24-85

PAREP 2006 LOT FORM

Excavator 24

Date 28 March 2006

Op/SubOp/Lot: 03/11/32

Ex. Unit E

Size (NxEx) 1x1

Site: El Guayabal

Str 06

Initial Lot? yes Prev. lot - Next lot 33 BGS: 0-20 cm

Initial elev.: NW 992.92 NE 992.89 SW 992.63 SE 992.64

Final elev.: NW 992.73 NE 992.74 SW 992.61 SE 992.64

Reference corner: NW N 407.90 E -401.80

Depositional significance topsoil / humus

Soil type clayey silt Munsell/Color 10 YR 5/4

Drawings _____

Contents 6 obsidian

Photo Digital 1
pre-excavation

3 chert
3 ceramics
3 modern tiles, glass, 2 nails,
piece of plastic, 1 bullet

Description/Sketch (with measurements): 6 small rodent teeth.

Note refs 2006-24-8#3

PAREP 2006 LOT FORM

Excavator 24

Date ²⁹~~30~~ March 2006

Op/SubOp/Lot: 03/11/33

Ex. Unit E

Size (NxE) 1x1

Site: El Guayabal

Str 06

Initial Lot? no Prev. lot 32 Next lot 34 BGS: 20-50 cm

Initial elev.: NW 992.73 NE 992.74 SW 992.61 SE 992.64

Final elev.: NW 992.44 NE 992.42 SW 992.39 SE 992.41

Reference corner: NW N 407.90 E -401.80

Depositional significance overburden / collapse

Soil type clayey silt Munsell/Color 10 YR 5/4

Drawings _____

Contents 60 ceramics

Photo/Digital _____

26 chert, 12 obsidian

2 modern tiles

2 pieces of glass

Description/Sketch (with measurements):

Note refs 2006-24-85

PAREP 2006 LOT FORM

Excavator 24 Date 30 March 2006

Op/SubOp/Lot: 03/11/34 Ex. Unit E Size (NxEx) 1x1

Site: El Guayabal Str 06

Initial Lot? no Prev. lot 33 Next lot 37 BGS: 50-80 cm

Initial elev.: NW 992.44 NE 992.42 SW 992.39 SE 992.41

Final elev.: NW 992.17 NE 992.12 SW 992.13 SE 992.11

Reference. corner: NW N 407.90 E -401.80

Depositional significance overburden / collapse

Soil type clayey silt Munsell/Color 10 YR 5/4

Drawings _____ Contents 156 ceramics

Photo/Digital _____ 30 chert
9 obsidian

Description/Sketch (with measurements):

Note refs 2006-24-89

PAREP 2006 LOT FORM

Excavator 24

Date 29 March 2006

Op/SubOp/Lot: 03/11/35

Ex. Unit F

Size (NxEx) 1x1

Site: El Guayabal

Str 06

Initial Lot? yes Prev. lot - Next lot 36 BGS: 0-30 cm

Initial elev.: NW 993.19 NE 993.17 SW 992.92 SE 992.89

Final elev.: NW 992.89 NE 992.89 SW 992.88 SE 992.87

Reference corner: NW N 408.76 E -401.50

Depositional significance topsoil / humus

Soil type clayey silt Munsell/Color 10 YR 5/4

Drawings _____

Contents 6 tiles, 8 snails

Photo/Digital 1

metal tube

5 ceramics

5 chert, 2 obsidian

pre-excavation

Description/Sketch (with measurements):

Modern material found belonging to the modern construction.

Note refs 2006-24-87 + 88

PAREP 2006 LOT FORM

Excavator 24

Date 30 March 2006

Op/SubOp/Lot: 03/11/36

Ex. Unit F

Size (NxEx) 1x1

Site: El Guayabal

Str 06

Initial Lot? no Prev. lot 35 Next lot 38 BGS: 30-60 cm

Initial elev.: NW 992.89 NE 992.89 SW 992.88 SE 992.87

Final elev.: NW 992.59 NE 992.57 SW 992.59 SE 992.54

Reference corner: NW N 408.76 E -401.50

Depositional significance overburden / collapse

Soil type clayey silt Munsell/Color 10 YR 5/4

Drawings _____

Contents 2 large chert cores

Photo/Digital _____

6 chert pieces

27 obsidian

11 ceramics

Description/Sketch (with measurements):

Note refs 2006-24-90

data entry → K11

PAREP 2006 LOT FORM

Excavator 24

Date 31 March 2006

Op/SubOp/Lot: 03/11/37

Ex. Unit E

Size (NxEx) 1x1

Site: E1 Guayabal

Str 06

Initial Lot? no Prev. lot 34 Next lot 40 BGS: 80 - 120 cm

Initial elev.: NW 992.17 NE 992.12 SW 992.13 SE 992.11

Final elev.: NW 991.73 NE 991.73 SW 991.73 SE 991.75

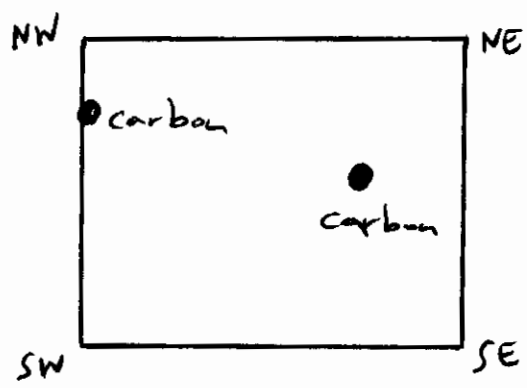
Reference corner: NW N 407.90 E -401.80

Depositional significance refuse / midden

Soil type clayey sand Munsell/Color 10 YR 4/4
carbon present

Drawings _____ Contents 274 ceramics (incl. part of a figurine)
4 basaltic
Photo/Digital _____ 60 chert
23 lithics (incl. 1 prismatic blade)
carbon samples x 2

Description/Sketch (with measurements):
At 100 bgs large quantities of carbon started to appear.
Carbon samples from 88 + 115 cm bgs.



Note refs 2006-24-93

PAREP 2006 LOT FORM

Excavator 24

Date 31 March 2006

Op/SubOp/Lot: 03/11/38

Ex. Unit F

Size (NxE) 1x1

Site: El Guayabal

Str 06

Initial Lot? no Prev. lot 36 Next lot 39 BGS: 60-110 cm

Initial elev.: NW 992.59 NE 992.57 SW 992.59 SE 992.54

Final elev.: NW 992.17 NE 992.12 SW 992.11 SE 992.13

Reference corner: NW N 408.76 E 401.50

Depositional significance refuse / midden

Soil type clayey sand Munsell/Color 10 YR 4/4

Drawings _____

Contents 45 ceramics

Photo/Digital _____

10 chert
9 - bridiq

Description/Sketch (with measurements):

Note refs 2006-24-91

PAREP 2006 LOT FORM

Excavator 24 Date 3 April 2006

Op/SubOp/Lot: 03/11/39 Ex. Unit F Size (NxEx) 1x1

Site: El Guayabal Str 06

Initial Lot? no Prev. lot 38 Next lot 43 BGS: 110-150 cm

Initial elev.: NW 992.17 NE 992.12 SW 992.11 SE 992.13

Final elev.: NW 991.78 NE 991.79 SW 991.69 SE 991.69

Reference corner: NW N 408.76 E -401.50

Depositional significance refuse / midden

Soil type clayey sand Munsell/Color 10 YR 4/4

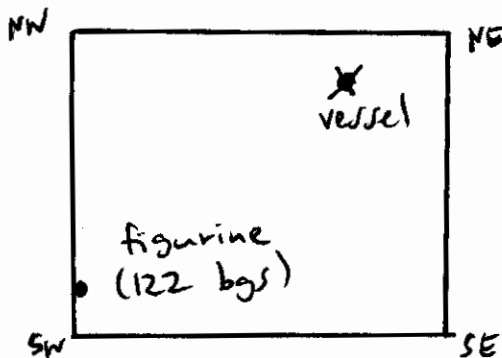
Drawings _____

Contents 263 ceramics
1 ceramic figurine @ 122 cm bgs
26 obsidian
16 chert
1 whole vessel

Photo/Digital photos of vessel + figurine

Description/Sketch (with measurements):

whole vessel found.



vessel at 140 cm bgs.
[i.e. 992.79 m]

Carbon samples associated with vessel taken, as well as soil from around + inside vessel kept for flotation.

Note refs 2006-24-97+93

PAREP 2006 LOT FORM

Excavator 24

Date 3 April 2006

Op/SubOp/Lot: 03/11/40

Ex. Unit E

Size (NxEx) 1x1

Site: E1 Guayabal

Str 06

Initial Lot? no Prev. lot 37 Next lot - BGS: 120 - 150 cm

Initial elev.: NW 991.73 ¹¹⁹ NE 991.73 ¹¹⁹ SW 991.73 ¹¹⁶ SE 991.75 ¹¹⁶

Final elev.: NW 991.40 ¹⁵² NE 991.42 ¹⁵⁰ SW 991.35 ¹⁵⁴ SE 991.39 ¹⁵²

Reference corner: NW N 407.90 E -401.80

Depositional significance refuse / midden

Soil type clayey sand
[+ clay]

Munsell/Color 10 YR 4/4 + 10 YR
5/8

Drawings _____

Contents 268 ceramics

Photo/Digital _____

45 chert

21 - bridian

bajareque

Description/Sketch (with measurements):

Soil sample taken for flotation

Bgs: 148 cm

Have reached the clay soil. Will move up to

EU G.

Final lot in EU E.

Note refs 2006-24-99

PAREP 2006 LOT FORM

Excavator 24

Date 4 April 2006

Op/SubOp/Lot: 03/11/43

Ex. Unit F

Size (NxEx) 1x1

Site: El Guayabal

Str 06

Initial Lot? no Prev. lot 39 Next lot 46 BGS: 150 - 170 cm

Initial elev.: NW 991.78 NE 991.79 SW 991.69 SE 991.69

Final elev.: NW 991.59 NE 991.57 SW 991.55 SE 991.49

Reference corner: NW N 408.76 E -401.50

Depositional significance refuse / midden

Soil type clayey sand + clay Munsell/Color 10 YR 4/4

Drawings _____ Contents Carbon samples x 2

Photo/Digital _____ 97 ceramic sh

_____ 12 chert

_____ 1 obsidian flakes

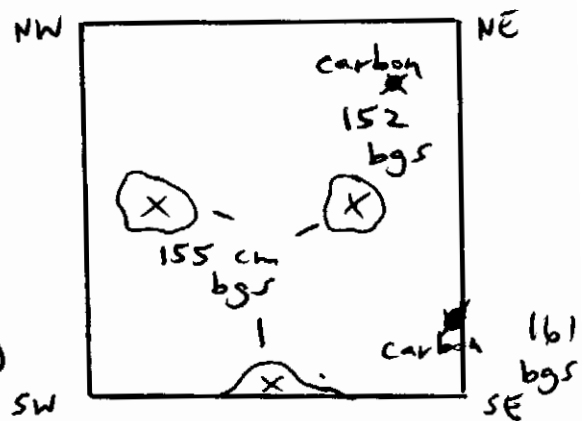
Description/Sketch (with measurements):

Soil sample taken for flotation

Bgs: 155 cm

Carbon sample at 152 bgs
and 161 bgs

x = areas of looser
clayey soil (soil
samples taken)



Going down another lot to SW
confirm theory that clay is the
structure.

Note refs 2006-24-100

PAREP 2006 LOT FORM

Excavator 24

Date 4 April 2006

Op/SubOp/Lot: 03/11/46

Ex. Unit F

Size (NxEx) 1x1

Site: El Guayabal

Str 06

Initial Lot? no Prev. lot 43 Next lot - BGS: 170-180 cm

Initial elev.: NW 991.59 NE 991.57 SW 991.55 SE 991.49

Final elev.: NW 991.44 NE 991.44 SW 991.39 SE 991.37

Reference corner: NW N 408.76 E -401.50

Depositional significance architectural / surface/fill

Soil type clay

Munsell/Color 10 YR 5/8

Drawings _____

Contents 5 ceramics
2 chert

Photo/Digital _____

Description/Sketch (with measurements):

This lot which started in ~~the~~ a clay layer, exposed very little material compared to the previous lots which were is clayey sand.

Final lot in this EU.

Note refs 2006-24-101

PAREP 2006 LOT FORM

Excavator 24 Date 3 April

Op/SubOp/Lot: 03/11/41 Ex. Unit G Size (NxEx) 1x1

Site: El Guayabal Str 06

Initial Lot? yes Prev. lot - Next lot 42 BGS: 0-30 cm

Initial elev.: NW 993.49 NE 993.46 SW 993.17 SE 993.17

Final elev.: NW 993.21 NE 993.22 SW 993.17 SE 993.17

Reference corner: NW N 409.73 E -401.15

Depositional significance topsoil / humus

Soil type clayey silt Munsell/Color 10 YR 5/4

Drawings _____ Contents 1 ceramic

Photo/Digital 1 4 chert
pre-excavation mandible with teeth (cat?)
snails, plastic, metal, battery

Description/Sketch (with measurements):

Modern material in this layer.

Note refs 2006-24-96

PAREP 2006 LOT FORM

Excavator 24

Date 3 April 2006

Op/SubOp/Lot: 03/11/42

Ex. Unit G

Size (NxEx) 1x1

Site: El Guayabal

Str 06

Initial Lot? no Prev. lot 41 Next lot 44 BGS: 30-50 cm

Initial elev.: NW 993.21 NE 993.22 SW 993.19 SE 993.17

Final elev.: NW 993.00 NE 992.96 SW 993.00 SE 992.96

Reference corner: NW N 409.73 E -401.15

Depositional significance overburden / collapse

Soil type clayey silt Munsell/Color 10 YR 5/4

Drawings _____

Contents 5 chert

Photo/Digital _____

24 obsidian flakes
12 ceramics
1 tile

Description/Sketch (with measurements):

Note refs 2006-24-98

PAREP 2006 LOT FORM

Excavator 24 Date 4 April 2006

Op/SubOp/Lot: 03/11/44 Ex. Unit G Size (NxEx) 1x1

Site: El Guayabal Str 06

Initial Lot? no Prev. lot 42 Next lot 47 BGS: 50-80 cm

Initial elev.: NW 993.00 NE 992.96 SW 993.00 SE 992.96

Final elev.: NW 992.69 NE 992.66 SW 992.69 SE 992.67

Reference corner: NW N 409.73 E -401.15

Depositional significance refuse / midden

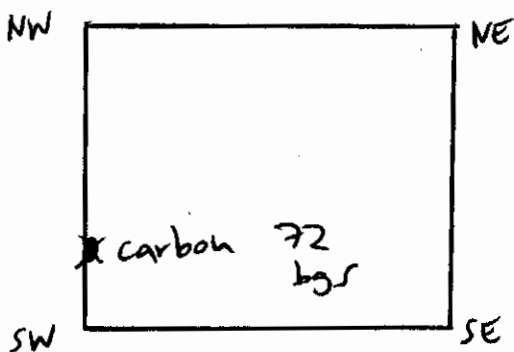
Soil type clayey sand Munsell/Color 10 YR 4/4

Drawings _____ Contents 23 ceramics

Photo/Digital _____ 6 obsidian flakes

10 chert
carbon sample at 72 bgs

Description/Sketch (with measurements):



Note refs 2006-24-100

PAREP 2006 LOT FORM

Excavator 24 Date 4 April

Op/SubOp/Lot: 03/11/45 Ex. Unit H Size (NxE) 1x1

Site: El Guayabal Str 06

Initial Lot? yes Prev. lot - Next lot 48 BGS: 0-20

Initial elev.: NW 993.70 NE 993.68 SW 993.49 SE 993.46

Final elev.: NW 993.52 NE 993.50 SW 993.49 SE 993.46

Reference corner: NW N 410.63 E -400.72

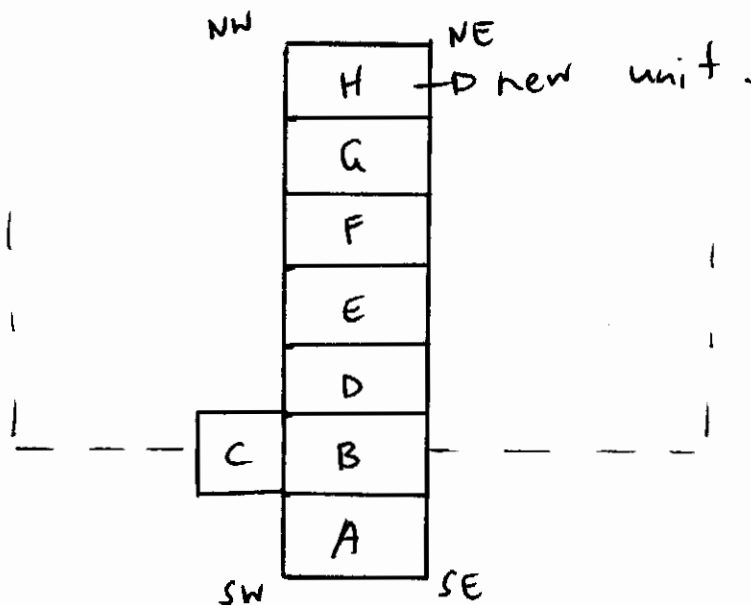
Depositional significance topsoil / humus

Soil type clayey silt Munsell/Color 10 YR 5/4

Drawings _____ Contents 1 - bridian, 6 chert

Photo/Digital 1 pre-excavation
tiles, snails
plastic, metal, glass
plastic syringe, bottle caps

Description/Sketch (with measurements):



Note refs 2006-24-101

PAREP 2006 LOT FORM

Excavator 24

Date 5 April 2006

Op/SubOp/Lot: 03/11/47

Ex. Unit G

Size (NxEx) 1x1

Site: El Guayabal

Str 66

Initial Lot? no Prev. lot 44 Next lot 54 BGS: 80 - 135 cm

Initial elev.: NW 992.69 NE 992.66 SW 992.69 SE 992.67

Final elev.: NW 992.14 NE 992.15 SW 992.15 SE 992.13

Reference corner: NW N 409.73 E -401.15

Depositional significance refuse / midden

Soil type clayey sand Munsell/Color 10 YR 4/4

Drawings _____

Contents 379 ceramics

Photo/Digital _____

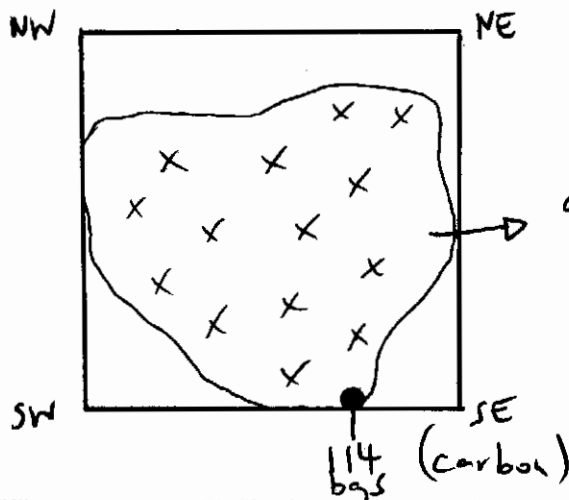
28 obsidian

43 chert, 1 red flake

carbon at 114 bgs

carbon at associated

Description/Sketch (with measurements): 125 - 135 bgs with multiple ceramics
Soil sample taken at 135 bgs (1 bag)
(see notes)



area with carbon sample taken between 125 - 135 cm bgs

Note refs 2006-24-(105+106)

PAREP 2006 LOT FORM

Excavator 24 Date 5 April 2006

Op/SubOp/Lot: 03/11/48 Ex. Unit H Size (NxEx) 1x1

Site: El Guayabal Str 06

Initial Lot? no Prev. lot 45 Next lot 51 BGS: 20-50 cm

Initial elev.: NW 993.52 NE 993.50 SW 993.49 SE 993.46

Final elev.: NW 993.19 NE 993.18 SW 993.18 SE 993.19

Reference. corner: NW N 410.63 E -400.72

Depositional significance overburden / collapse

Soil type clayey silt Munsell/Color 10 YR 5/4

Drawings _____

Contents 29 ceramics, tiles, glass

Photo/Digital _____

plastic
7 chert, obsidian

Description/Sketch (with measurements):

Note refs 2006-24-104

PAREP 2006 LOT FORM

Excavator 24 Date 4 April 2006

Op/SubOp/Lot: 03/11/49 Ex. Unit I Size (NxEx) 1x1

Site: E) Guayabal Str 06

Initial Lot? yes Prev. lot - Next lot 50 BGS: 0-20

Initial elev.: NW 993.78 NE 993.80 SW 993.70 SE 993.68

Final elev.: NW 993.60 NE 993.65 SW 993.61 SE 993.67

Reference. corner: NW N 411.49 E -400.40

Depositional significance topsoil / humus

Soil type clayey silt Munsell/Color 10 YR 5/4

Drawings _____ Contents 7 chert

Photo/Digital 1 1 obsidian blade (broken ends)
pre-excavation tiles, snails, metal

Description/Sketch (with measurements):

Note refs 2006-24-103 + 101

PAREP 2006 LOT FORM

Excavator 24

Date 5 April 2006

Op/SubOp/Lot: 03/11/50

Ex. Unit I

Size (NxEx) 1x1

Site: El Guayabal

Str 06

Initial Lot? no Prev. lot 49 Next lot 52 BGS: 20 - 40 cm

Initial elev.: NW 993.60 NE 993.65 SW 993.61 SE 993.67

Final elev.: NW 993.38 NE 993.60 SW 993.34 SE 993.39

Reference corner: NW N 411.49 E -400.40

Depositional significance overburden / collapse

Soil type clayey silt Munsell/Color 10 YR 5/4

Drawings _____

Contents 3 chert (incl. 1 core)

Photo/Digital 1
rocks

2 obsidian
2 ceramics
baireque

Description/Sketch (with measurements):

Note refs 2006-24-104

PAREP 2006 LOT FORM

Excavator 24

Date 5 April 2006

Op/SubOp/Lot: 03/11/51

Ex. Unit H

Size (NxEx) 1x1

Site: El Guayabal

Str 06

Initial Lot? no Prev. lot 48 Next lot 53 BGS: 50-80

Initial elev.: NW 993.19 NE 993.18 SW 993.18 SE 993.19

Final elev.: NW 992.88 NE 992.90 SW 992.89 SE 992.88

Reference corner: NW N 410.63 E 400.72

Depositional significance refuse / midden

Soil type clayey sand Munsell/Color 10 YR 4/4

Drawings _____

Contents 41 ceramics

Photo/Digital _____

10 chert
2 - bridian

Description/Sketch (with measurements):

Note refs 2006-24-105

PAREP 2006 LOT FORM

Excavator 24

Date 6 April 2006

Op/SubOp/Lot: 03/11/52

Ex. Unit I

Size (NxEx) 1x1

Site: El Guayabal

Str 06

Initial Lot? no Prev. lot 50 Next lot 55 BGS: 40 - 90 cm

Initial elev.: NW 993.38 NE 993.60 SW 993.34 SE 993.39

Final elev.: NW 992.87 NE 992.92 SW 992.86 SE 992.87

Reference corner: NW N 411.49 E -400.46

Depositional significance refuse / midden

Soil type clayey sand Munsell/Color 10 YR 7/4

Drawings _____

Contents 114 ceramics

Photo/Digital _____

haxeque

16 obsidian

24 chert

Description/Sketch (with measurements):

Note refs 2006-24-107

PAREP 2006 LOT FORM

Excavator 24

Date 6 April 2006

Op/SubOp/Lot: 03/11/53

Ex. Unit H

Size (NxEx) 1x1

Site: El Guayabal

Str 06

Initial Lot? no Prev. lot 51 Next lot 56 BGS: 80 - 120 cm

Initial elev.: NW 992.88 NE 992.90 SW 992.89 SE 992.88

Final elev.: NW 992.52 NE 992.54 SW 992.55 SE 992.53

Reference corner: NW N 410.63 E 400.72

Depositional significance refuse / midden

Soil type clayey sand Munsell/Color 10 YR 4/4

Drawings _____

Contents 131 ceramics

Photo/Digital _____

28 chert

30 obsidian

Description/Sketch (with measurements):

Note refs 2006-24-110

PAREP 2006 LOT FORM

Excavator 24

Date 6 April 2006

Op/SubOp/Lot: 03/11/54

Ex. Unit G

Size (NxEx) 1x1

Site: El Guayabal

Str 06

Initial Lot? no Prev. lot 47 Next lot - BGS: 135-170 cm

Initial elev.: NW 992.14 NE 992.15 SW 992.15 SE 992.13

Final elev.: NW 991.82 NE 991.83 SW 991.82 SE 991.84

Reference corner: NW N 409.73 E 401.15

Depositional significance refuse / midden

Soil type clayey sand
[clay]

Munsell/Color 10 YR 4/4
10 YR 5/8

Drawings _____

Contents 149 ceramics

Photo Digital figurine +
west face prismatic blade

1 figurine head
23 obsidian
15 chert

Description/Sketch (with measurements):

The material all came from the clayey sand layer.

Final lot in EU G.

Note refs 2006-24-109

PAREP 2006 LOT FORM

Excavator 24

Date 8 April 2006

Op/SubOp/Lot: 03/11/55

Ex. Unit I

Size (NxEx) 1x1

Site: El Guayabal

Str 06

Initial Lot? no Prev. lot 52 Next lot - BGS: 90-165 cm

Initial elev.: NW 992.87 NE 992.92 SW 992.86 SE 992.87

Final elev.: NW 992.18 NE 992.16 SW 992.17 SE 992.19

Reference corner: NW N 411.49 E -400.40

Depositional significance refuse / midden

Soil type clayey sand Munsell/Color 10 YR 4/4

Drawings _____

Contents 50 sherds (fragmented)

Photo Digital photo of west face

9 obsidian

30 chert

Description/Sketch (with measurements):

The sherds in this lot were very fragmented and smaller than the previous finds in other EU's.

Final lot in EU I

Note refs 2006-24-111

PAREP 2006 LOT FORM

Excavator 24 Date 8 April

Op/SubOp/Lot: 03/11/56 Ex. Unit H Size (NxEx) 1x1

Site: El Guayabal Str 06

Initial Lot? no Prev. lot 53 Next lot - BGS: 120-150 cm

Initial elev.: NW 992.52 NE 992.54 SW 992.55 SE 992.53

Final elev.: NW 992.18 NE 992.16 SW 992.17 SE 992.16

Reference. corner: NW N 410.63 E -400.72

Depositional significance refuse / midden

Soil type clayey sand Munsell/Color 10 YR 4/4

Drawings _____ Contents 123 ceramics

Photo/Digital photos of
west face 37 - british
27 chert

Description/Sketch (with measurements):

[Final lot in EU H]

Note refs 2006-24-111