
Four Valleys Archive

Anthropology

2005

EPV Op. 02-16 Lot Forms 2005

Lawrence Levan

Follow this and additional works at: <https://digital.kenyon.edu/honduras>



Part of the Archaeological Anthropology Commons

Recommended Citation

Levan, Lawrence, "EPV Op. 02-16 Lot Forms 2005" (2005). *Four Valleys Archive*. Paper 96843.
<https://digital.kenyon.edu/honduras/96843>

This Lot Card is brought to you for free and open access by the Anthropology at Digital Kenyon: Research, Scholarship, and Creative Exchange. It has been accepted for inclusion in Four Valleys Archive by an authorized administrator of Digital Kenyon: Research, Scholarship, and Creative Exchange. For more information, please contact noltj@kenyon.edu.

Op/SubOp/Lot: 02/16/01

Exc. Unit A

Size (Next) 1x1

Site E1 Cafeteria S-002

Str Plaza

Initial fill yes

Prev. lot /

Next lot 02/13/03

Initial elevations: NW 999.60
20

NE 999.64
20

SW 999.60
20

SE 999.64
20

M. 116
28

Final elevations: NW 999.40

NE 999.34

SW 999.40

SE 999.41

Depositional significance Overburden, fluvial

Soil type sandy loam

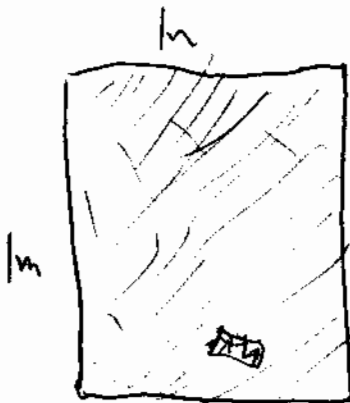
Munsell/Color light/tannish brown 3/4 7.5 YR dark brown

Drawings _____

Contents ceramics: 127 sherds
2 obsidian pieces.

Photo/Digital _____

Description/Sketch (with measurements):



- ceramic pieces the whole way through
- not many roots or stones.

0-20 - bgs

NWCS ref. com

NZ6.42

E-17.51

Note refs _____

Op/SubOp/Lot: 02/16/02

Exc. Unit B

Size (Nxb), 1x1

Site: E1 Central, J-002

Str: Plow

Initial Loc: Yes

Prev. lot —

Next lot 02/16/09

Initial elevations: NW 999.65
24

NE 999.66
24

SW 999.65
23

SE 999.66
22

midlot
24

Final elevations: NW 999.41

NE 999.42

SW 999.42

SE 999.44

Depositional significance Overburden, Collaps

Soil type sandy loam

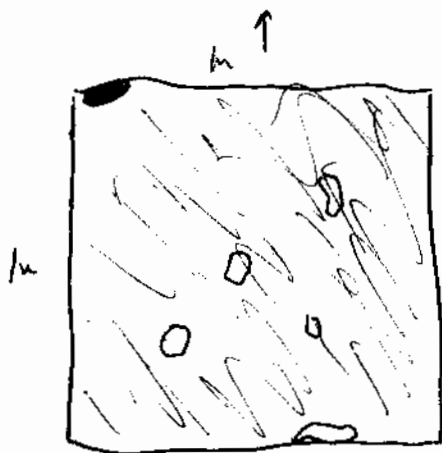
Munsell/Color light brownish brown 3/4 7.5YR dark brown

Drawings _____

Contents ceramics: 111
obsidian: 5

Photo/Digital _____

Description/Sketch (with measurements):



- like the A unit, a lot of ceramic pieces were found.
- there were however a series of rodent or snake holes in the northern part of the unit
- soil has been pretty much uniform in color.

0-23 cm top
 NW = Ref. corner
 N 27.47
 E -17.51

Note refs _____

Op/SubOp/Lot: 02/16/03

Exc. Unit A

Size (N x L): 1x1

Site: E1 Cafetal, S. OUZ

Str: P1058

Initial Lot: NO

Prev. lot 02/16/01

Next lot 02/16/05

Initial elevations: NW 999.40

NE 999.34

SW 999.40

SE 999.44

Final elevations: NW 999.31

NE 999.25

SW 999.20

SE 999.24

Depositional significance Overburden Collapse

Soil type clay

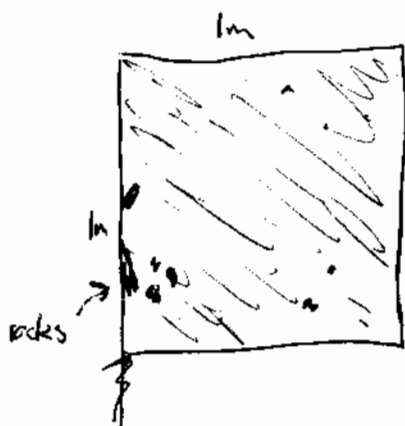
Munsell/Color light-tannish brown 3/2 7.5 YR dark brown

Drawings _____

Contents "ceramic": 13

Photo/Digital _____

Description/Sketch (with measurements):



- a lot less ceramic pieces than the previous 20m,
- there has been no noticeable change in the soil color or composition. It may be a little more like clay, but that may be a result of increased wetness.
- some rocks (possibly shale-type) in lower left corner, otherwise not many rocks in it.

6-28-05 by

NWC = ref. corner N 2642
E -1751

Note refs _____

Op/SubOp/Lot: 02/16/04

Ex. Unit B

Size (N&S) 1x1

Site GI Capital, S-002

Str Plaza

Initial Lot: no

Prev. lot 02/16/02 B

Next lot —

Initial elevations: NW 999.41

NE 999.42

SW 999.42

SE 999.44

Final elevations: NW 999.21

NE 999.17

SW 999.19

SE 999.24

Depositional significance Aerik, SediA

Soil type _____


Munsell/Color 3/2 7.5 YR dark brown

Drawings _____

Contents - nothing (shovel)

Photo/Digital _____

Description/Sketch (with measurements):



- there is a shale-like material near the center of the unit.
- this lot is characterized by a somewhat rocky layer consisting mainly of the aforementioned shale. It seems to continue to the floor so far so we won't know where it ends.
- There has been no color changes noted so far, even now that the soil was dry.

25-45 w/bz

NWCS Ref. Corner

N 24.47

E -17.51

Note refs _____

Op/SubOp/Lot: 02/16/5

Ex. Unit B (N)

Size (N x D) 12m

Site: S-02 El Capital

Str: Plaza

Initial Lot NO

Prev. lot 02/16/4

Next lot —

Initial elevations: NW 999.81 NE 999.25 SW 999.20 SE 999.24

Final elevations: NW 998.76 NE 998.69 SW 998.70 SE 998.68

Depositional significance Shallow - Isolated

Soil type Jirun

Munsell/Color light brown

Drawings: _____

Contents: _____

Photo/Digital: _____

Description/Sketch (with measurements):

SD-60 - bsp in EU/B (N)

NWC: 55 - bp

NEC: 56 -

SWC: 50

SEC: 56

In a light brown very soft 'jirun' soil - water laid. Below the level of pebbles

NWC: ref. corner

N 28.42

E -17.51

Note refs: _____

PAREP 2005 LOT FORM

Excavator 1 Date 30 June

Op/SubOp/Lot: 02/16/06 Ex. Unit A Size (NxH) 1X1m

Site: El Cepedal, S-1002 Str P/17

Initial Lot? AD Prev. lot 02/16/06 Next lot - BGS: 50-60cm

Initial elev.: NW 999.20 NE 999.24 SW 999.23 SE 999.24

Final elev.: NW 998.70 NE 998.68 SW 998.69 SE 998.70

Depositional significance Shallow, silty, silt

Soil type Jim/Silt Munsell/Color light brown

Drawings _____ Contents _____

Photo/Digital _____

Description/Sketch (with measurements):

In a light brown very soft, silty soil below a layer of pebbles

50-60 cm by
NWC: ref. corner
N 26.47
E -17.51

Note refs _____