
Four Valleys Archive

Anthropology

2005

EPV Op. 02-17 Lot Forms 2005

Lawrence Levan

Follow this and additional works at: <https://digital.kenyon.edu/honduras>



Part of the Archaeological Anthropology Commons

Recommended Citation

Levan, Lawrence, "EPV Op. 02-17 Lot Forms 2005" (2005). *Four Valleys Archive*. Paper 96844.
<https://digital.kenyon.edu/honduras/96844>

This Lot Card is brought to you for free and open access by the Anthropology at Digital Kenyon: Research, Scholarship, and Creative Exchange. It has been accepted for inclusion in Four Valleys Archive by an authorized administrator of Digital Kenyon: Research, Scholarship, and Creative Exchange. For more information, please contact noltj@kenyon.edu.

Op/SubOp/Lot: 02/17/01

Ex. Unit A

Size (NxL) 1x1

Site: El Cafetal, S 002

Str: Plaza

Initial Lot: yes

Prev. lot /

Next lot 02/17/03

Initial elevations:	NW <u>1000.07</u> <u>20</u>	NE <u>1000.07</u> <u>25</u>	SW <u>1000.18</u> <u>21</u>	SE <u>1000.20</u> <u>20</u>	<u>Middle</u> <u>23</u>
---------------------	--------------------------------	--------------------------------	--------------------------------	--------------------------------	----------------------------

Final elevations:	NW <u>999.87</u>	NE <u>999.82</u>	SW <u>999.97</u>	SE <u>1000.00</u>
-------------------	------------------	------------------	------------------	-------------------

Depositional significance Overbank, / terrace

Soil type sandy loam

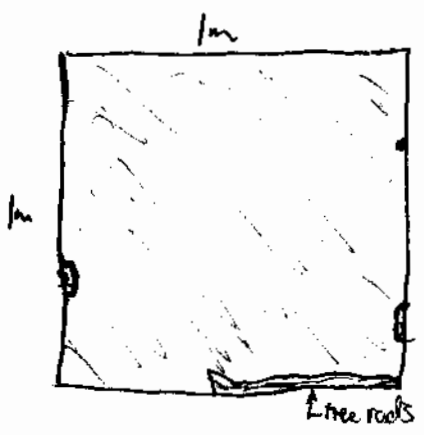
Munsell/Color 3/2 7.5 YR dark brown

Drawings _____

Contents 28 ceramic pieces
5 obsidian

Photo/Digital _____

Description/Sketch (with measurements):



- pretty devoid of stuff in the first 10 centimeters, artifacts started showing up in the next 10 centimeters
 - presence of numerous roots throughout.
 - There was a small ant hill in the area and some ants were crawling about:
- 0-20 cm layer
 NWC = ref. corner
 ND
 E 10

Note refs _____

PAREP 2005 LOT FORM

Excavator 12

Date 6/27/2005

Op/SubOp/Lot: 02/17/02

Ex. Unit B

Size (NxB) 14/

Site: E1 Capital, S002

Str: Plaza

Initial Eo: yes

Prev. lot: —

Next lot: 02/17/09

Initial elevations: NW 1000.07 NE 1000.07 SW 1000.18 SE 1000.20

Final elevations: NW 999.87 NE 999.84 SW 999.99 SE 1000.00

Michelle
22

Depositional significance: Overburden Collapse

Soil type: sandy loam

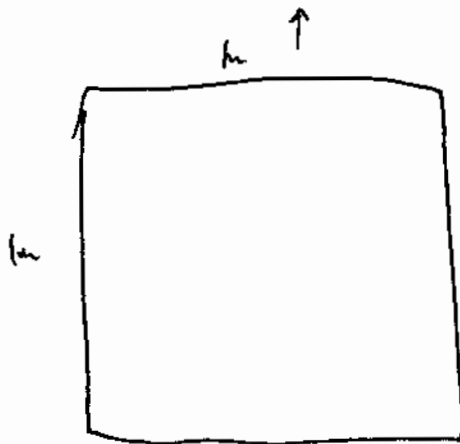
Munsell/Color: 3/2 7.5 YR dark brown

Drawings: _____

Contents: ceramics - 62
obsidian = 1

Photo/Digital: _____

Description/Sketch (with measurements):



0-20 cm bsp
Nuc = inf. Corn
N1
E10

Note rets: _____

Op/SubOp/Lot: 02/17/03

Ex. Unit A

Size (N&L): 1X1

Site: El Cafetal, S002

Str: Plaza

Initial elev. No. _____

Prev. lot 02/17/01

Next lot 02/17/06

Initial elevations NW 999.97

NE 999.82

SW 999.97

SE 1000.00

Model
43

Final elevations: NW 999.66

NE 999.65

SW 999.75

SE 999.80

Depositional significance Architectural, Fill/Overburden collapse

Soil type clay

Munsell/Color tannish brown 4/3 7.5 YR brown

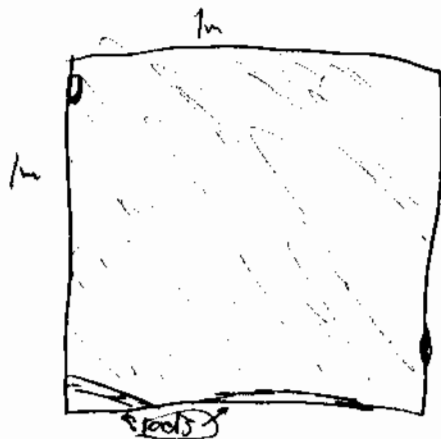
Drawings _____

Contents ceramic: 54
chert: 5

Photo/Digital _____

Description/Sketch (with measurements):

- cut approximately 30cm; evidence of pre-classic ceramic (foot stool piece)
- tree roots around the edges as they had already been cut away.



20-40cm high
NW is left corner
N 0
E 10

Note refs _____

Op/SubOp/Lot: 02/17/04

Ex. Unit B

Size (N x E) 1 x 1

Site: E1 Capital, 8002

Str: plaza

Initial Loc: 20

Prev. lot 02/17/02

Next lot -

Initial elevations: NW 999.87 NE 999.84 SW 999.99 SE 1000.00

Final elevations: NW 999.67 NE 999.66 SW 999.75 SE 999.76

Depositional significance Overlands, collapse

Soil type clay

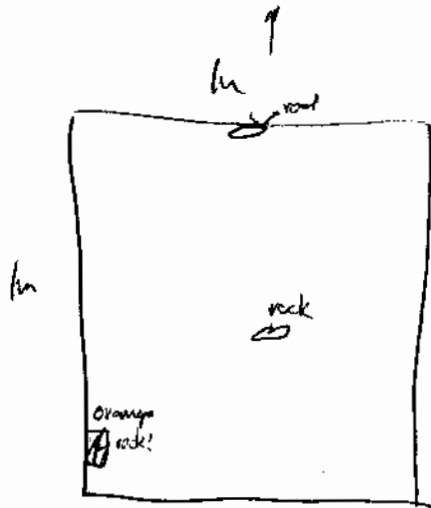
Munsell/Color furnish brown 4/3 7.5 YR drab

Drawings _____

Contents _____

Photo/Digital _____

Description/Sketch (with measurements):



- like A, there was a color change ~30cm but it was quite faint and no doubt looked like the lower level below it when wet. Numerous artifacts were found here, corresponding possibly to soil change @ 30cm.

20-40 cm high
 NW's left corner
 N1
 E10

Note refs _____

Op/SubOp/Lot: 02/17/06

Ex. Unit A(N)

Size (N x E) 1 x 1m

Via: S-02, El Cafetal

Str: Plaza

Initial no. no

Prev lot 02/17/03

Next lot 02/17/07

Initial elevations: NW 999.66 NE 999.65 SW 999.75 SE 999.80

Final elevations: NW 999.56 NE 999.55 SW 999.65 SE 999.70

Depositional significance Sub-floor fill?

Soil type Clay

Munsell/Color light brown

Drawings _____

Contents Ceramics 125
Obsidians 27

Photo/Digital _____

Description/Sketch (with measurements):

40-50 cm bsp in EU/A (N 1x1m). Working in light brown clay layer that has yielded a high concentration of ceramics. The clay begins at the following elevations: of the sub-op (i.e. the 1x2m unit)

NEC: 33 -

NWC: 34 - ?

SEC: 27 -

SWC: 23 -

Entry elevations in EU/A: 50 cm bsp caved.

NWC → ref corner
N 0
E 10

Note refs _____

Op/SubOp/Lot: 02/17/07

Exc. Unit A (N)

Size (NxE): 1x1m

Site: S-02, El Cafetal

Str: Plaza

Initial Lot no.

Prev. lot 02/17/06

Next lot -

Initial elevations: NW 999.56 NE 999.55 SW 999.65 SE 999.70

Final elevations: NW 999.46 NE 999.48 SW 999.55 SE 999.60

Depositional significance: Sub-floor fill?

Soil type: Clay

Munsell/Color: light brown

Drawings: _____

Contents: _____

Photo: Digital _____

Description/Sketch (with measurements):

Continuing down in EU/A, 50-60 - bgs.

NVC's ref. column

Nb

E/D

Note refs: _____