
Four Valleys Archive

Anthropology

2005

EPV Op. 02-20 Lot Forms 2005

Yann Desailly-Chanson

Follow this and additional works at: <https://digital.kenyon.edu/honduras>



Part of the Archaeological Anthropology Commons

Recommended Citation

Desailly-Chanson, Yann, "EPV Op. 02-20 Lot Forms 2005" (2005). *Four Valleys Archive*. Paper 96847.
<https://digital.kenyon.edu/honduras/96847>

This Lot Card is brought to you for free and open access by the Anthropology at Digital Kenyon: Research, Scholarship, and Creative Exchange. It has been accepted for inclusion in Four Valleys Archive by an authorized administrator of Digital Kenyon: Research, Scholarship, and Creative Exchange. For more information, please contact noltj@kenyon.edu.

Op/SubOp, Lot 02/20, 1

Exc. Unit 20

Size 2 x 1

Vic. EL CAFETAL

Site PLAZA (RUDY & FRANCISCO)

NW OF ST. 4

Initial Lot 1

Prev. lot SURF

Section 2

Initial elevations: NW 18/37/999.23 NE 19/36/999.25 SW 17/37/999.21 SE 17/36/999.21

Final elevations: NW 999.13 NE 999.15 SW 999.10 SE 999.10

Depositional significance HUMUS & OVER BURDEN

Soil type HUMUS * SANDY LOAM Munsell/Color 7.5 YR / 3/2 DARK BROWN

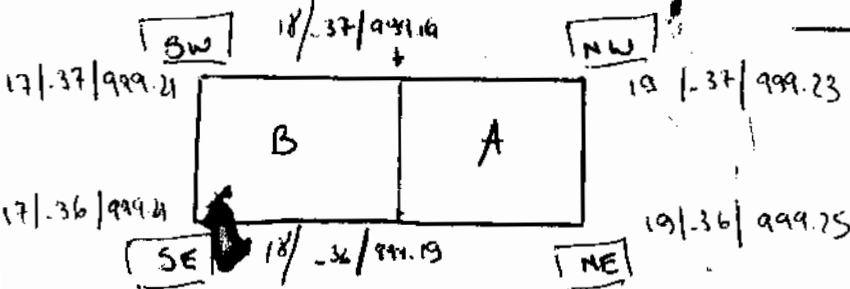
Drawings

Contents

Photo Logical 1 SURFACE
+ 1 END OF LOT 1

- NO CHANGE OF SOIL
- FEW CERAMIC & OASIAN BUT MUCH MORE THAN THOSE FOUND BELOW (LATE CLASSIC OCCUPATION?)

Description/Sketch (with measurements):



- RAIN AT NIGHT
- SUN ON THE MORNING
- LOCATION OF THE UNIT
- CHORDS
- TERRA IS SIEVED
- SOIL IS DB, A BIT OILY
- SOME STONES IN THE MIDDLE OF A

Note refs _____

<u>B</u>	<u>A</u>
CERAMIC: 56	CERAMIC 12
OASIAN: 11 = 3	OASIAN: 0
PEDERNA: 0	PEDERNA: -

Op/SubOp/Lot: 02/20/2

Exc. Unit 20

Specimen 2x1

Via EL CAFFETA

Via PLAZA (RUDY + FRANCISCO)
NW OF ST. 4

Initial Lot 2

Prev. lot 1

Next lot 3

Initial elevations: NW 999.13 NE 999.15 SW 999.10 SE 999.10

Final elevations: NW 999.02 NE 999.03 SW 999.01 SE 999.00

Depositional significance OVER BURDEN

Soil type SANDY LOAM + GRAVEL

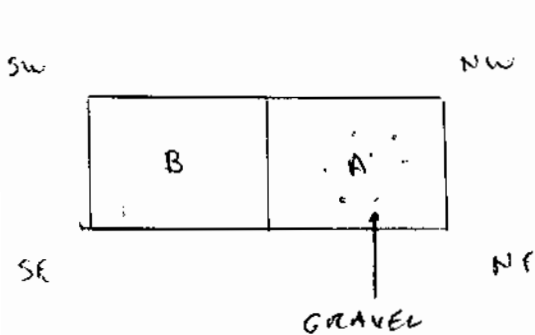
Munsell/Color 7.5 YR/3/2 DARK BROWN

Drawings

Contents

Photo/Digital 1

Description/Sketch (with measurements):



- NO CHANGE OF SOIL
- NO OBSIDIANA
- FEW CERAMICA
- SOME GRAVEL IN A

B	A
CERAMICA : 11 OBSIDIANA : 0	CERAMICA : 9 OBSIDIANA : 0

Note refs _____

Op/SubOp/Lot: 02/20/3

Ex. Unit 20 Size (NxE) 2x1

Site: EL CAJETIL

Str PLAZA (RUDY & FRANCISCO)
MW OF ST. 4

Initial Lot# 3 Prev. lot 2 Next lot 4

Initial elevations: NW 999.02 NE 999.05 SW 999.01 SE 999.00

Final elevations: NW 998.90 NE 998.92 SW 998.90 SE 998.90

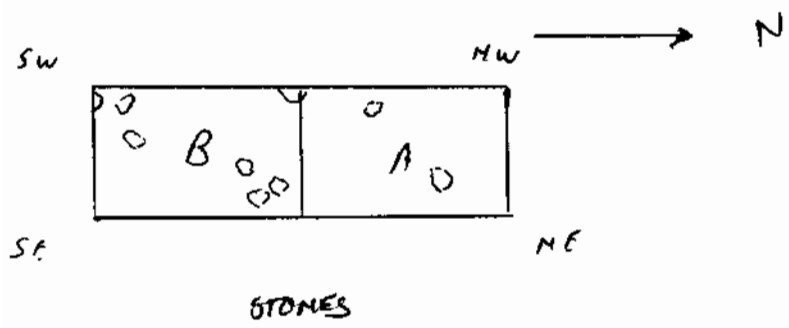
Depositional significance OVER BURDEN

Soil type SANDY LOAM + GRAVEL Munsell/Color 7.5 YR 13/2 DARK BROWN

Drawings _____ Contents _____

Photo/Digital 1 _____

Description/Sketch (with measurements):



- SOIL IS HARDER
- MORE STONES AT FIRST
- GRAVEL & 5-10 cm LONG ST
- LESS STONES AT THE
- END BUT DIGGED 15-20cm

B	A
CERAMICA: 3	CERAMICA: 19
OBSIDIANA: 0	OBSIDIANA: 1
PEDERNA: 1	

Note refs _____

Op/SubOp/Lot: 2/20/4

Exc. Unit

20

Size (xH)

2x1

Site

EL CAHUAL

Site

MATA (CITY & FRANCISCO)
NW OF ST. 4

Lot #

4

Prev. lot

3

Next lot

5

Initial elevations:

NW 998.90

NE

998.92

SW

998.90

SE

998.90

Final elevations:

NW 998.82

NE

998.81

SW

998.81

SE

998.82

Depositional significance

OVER BURDEN? FLOOR?

Soil type

SANDY LOAM ROCKS
A BIT OF GRAVEL

Munsell/Color

7.5 YR / 3/2

DARK BROWN

Drawings

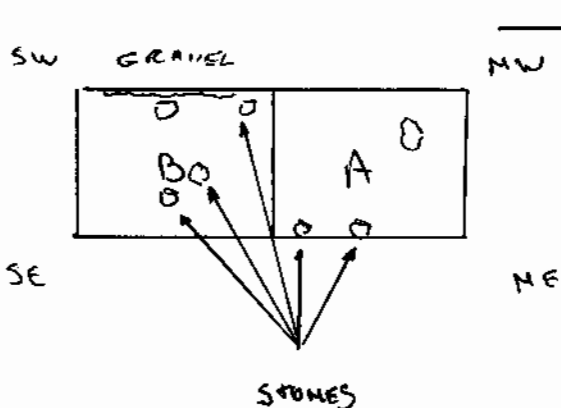
Contents

SOIL IN SOME PLACES
IS SLIGHTLY MORE
YELLOW
BUT NO GENERAL CHANGE

Photo/Digital

1

Description/Sketch (with measurements):



- NOTHING IN B
- BIG STONES ON THE FLOOR
- MORE GRAVEL
- SOIL IS SLIGHTLY MORE YELLOW

B	A
CERAMICA: 0 OBSIDIANA: 0	CERAMICA: 14 OBSIDIANA: 2

Note refs

Op/SubOp/Lot: 2/20/S

Exc. Unit: 20

Size (N x E): 2 x 1

Site: EL CAFFETA

Str: PLAZA (RUDY + FRANCISCO)
COSTANTINO + ALESSANDRO
NW OF ST. 4

Initial Lot: S

Prev. lot: 4

Next lot: 6

Initial elevations: NW 998.82 NE 998.81 SW 998.81 SE 998.82

Final elevations: NW 998.72 NE 998.72 SW 998.70 SE 998.70

Depositional significance: CLAY? BELOW THE FLOOR

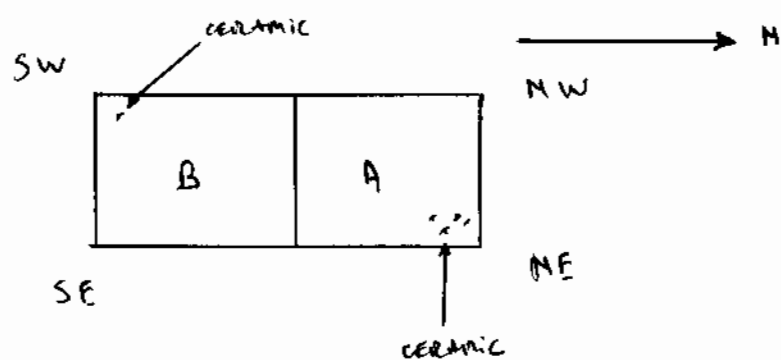
Soil type: CLAY
Munsell/Color: 10 YR/4/3 BROWN
SOME GRAVEL IN A & B

Drawings: _____

- Contents:
- CHANGE OF TEAM
 - ONLY 5 CERAMIC ARE WE BELOW THE FLOOR?
 - SOME PATCHES OF BLACK

Photo/Digital: 1

Description/Sketch (with measurements):



- LIKE UNIT 21, SOIL IS REALLY GETTING YELLOW
- → SAME COLOR THAN UNIT 21 IN LOT 3
- A BIT OF SAND

- 1 CERAMIC HAS 3 MARKS
- 1 CERAMIC IS A PIECE OF

B	A
CERAMIC: 1 OBSIDIAN: 0	CERAMIC: 4 OBSIDIAN: 0

Note refs _____

Op/SubOp/Lot: 2/20/6

Exc. Unit 20 Size (N x E) 2 x 1

Site EL CAPITAL

Site PLAZA (CONSTANTINO Y ALESSANDRO) NW of ST-4

Unit no.

6

Prev. lot

5

Next lot

7

Initial elevations: NW 998.72 NE 998.72 SW 998.70 E 998.70

Final elevations: NW 998.62 NE 998.62 SW 998.61 E 998.62

Depositional significance CLAY (GOING TO STERILE)

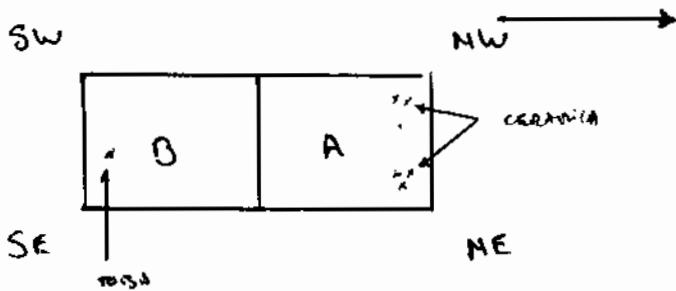
Soil type CLAY WITH BLACK FRAGILE STONE Munsell/Color 10 YR/4/3 BROWN

Drawings 1

Contents 1 piece of TOBA is found in the B part. It is a small piece.

Photo/Digital 1 roll

Description/Sketch (with measurements):



- LITTLE FOUND
- END OF THE UNIT
- SOIL IS YELLOW

	B	A
CERAMICA:	0	11
OBIDIANA:	0	0
TOBA :	1	

Note refs _____