
Four Valleys Archive

Anthropology

2005

EPV Op. 02-21 Lot Forms 2005

Yann Desailly-Chanson

Follow this and additional works at: <https://digital.kenyon.edu/honduras>



Part of the Archaeological Anthropology Commons

Recommended Citation

Desailly-Chanson, Yann, "EPV Op. 02-21 Lot Forms 2005" (2005). *Four Valleys Archive*. Paper 96848.
<https://digital.kenyon.edu/honduras/96848>

This Lot Card is brought to you for free and open access by the Anthropology at Digital Kenyon: Research, Scholarship, and Creative Exchange. It has been accepted for inclusion in Four Valleys Archive by an authorized administrator of Digital Kenyon: Research, Scholarship, and Creative Exchange. For more information, please contact noltj@kenyon.edu.

Op/SubOp/Lot 02/21/1

Exc Unit 21 SIZE 2x1

Vic. EL CATERAL

Vic. PLAZA (OSCAR & GEPPE)
NE OF ST. 4

Initial Lot 1

Prev. lot SURF

Next lot 2

Initial elevations: NW 14/-7/999.76 NE 14/-6/999.76 SW 12/-7/999.74 SE 12/-6/999.71

Final elevations: NW 999.65 NE 999.65 SW 999.64 SE 999.62

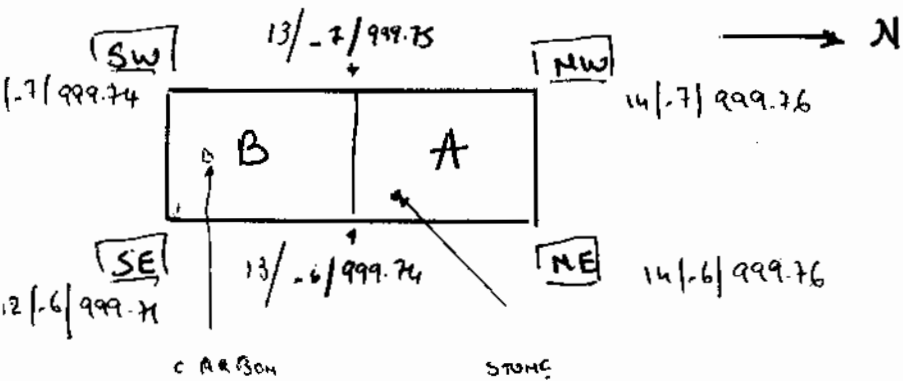
Depositional significance HUMUS & OVER BURDEN

Soil type HUMUS & SANDY LOAM Munsell/Color 7.5 YR/3/2 DARK BROWN

Drawings Contents NO CHANGE OF SOIL

Photo/Digital 1 SURFACE + 1 END OF LOT 1
FEW CERAMICS & OBSIDIAN
1 CERAMIC... LIKE A CYLINDER

Description/Sketch (with measurements):



- RAIN AT NIGHT
- SUN ON THE MORNING
- LOCATION OF THE UNIT
- COMPAS
- TIERRA IS SIEVED
- SOIL IS COARSE MOIST
- PATCHES OF BLACK IN B.

Note refs	A	B
	CERAMICA = III = 8	CERAMICA = III = 3
	OBSDIANITA = -- = 0	OBSDIANITA = III = 3
	PEDERNAZ = -- = 0	PEDERNAZ = -- = 0
	CARBON = -- = 0	CARBON = I = 1

Op/SubOp/Lot: 02 / 21 / 2

Exc. Unit 21

Size (Nub) 2 x 1

Site: EL CAFE TAL

SO PLAZA (OSCAR + GERPE)
NE OF ST. 4

Initial Lot 2

Prev. lot 1

Exc. No. 3

Initial elevations: NW 999.65 NE 999.65 SW 999.64 SE 999.62

Final elevations: NW 999.54 NE 999.55 SW 999.54 SE 999.53

Depositional significance: OVERBURDEN

Soil type: SANDY LOAM + GRAVEL
+ COMPACT SOIL + SOME STONES (10CM)

THE CLOSEST IS:

7.5YR 13/2 DARK BROWN
10YR 13/2 VERY DARK GRAYISH BROWN
MOST

Drawings

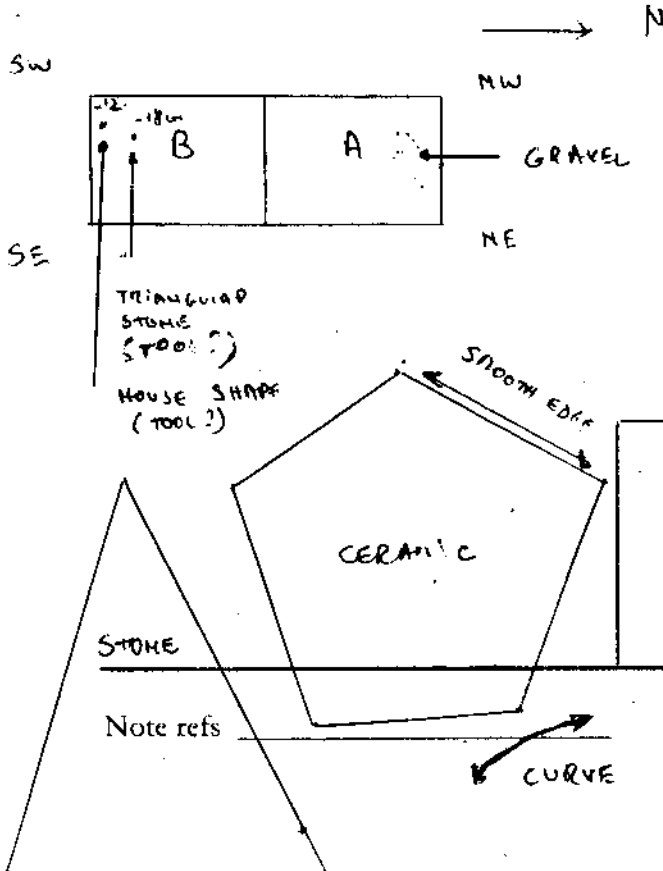
Contents

1 CERAMIC TYPE (CERAMIC)

Photo/Digital 1

GREAT NUMBER OF CERAMIC

Description/Sketch (with measurements):



- SLIGHT CHANGE OF COLOR
- SOIL IS MORE GRAY
- MORE GRAVEL IN A
- COMPACT
- A PERFECT TRIANGLE (STONE)
- A HOUSE SHAPE (TOOL?) WITH A VERY SMOOTH EDGE

Op/SubOp/Lot: 02/21/3

Ex. Unit: 21

Size (Sq): 2x1

Mile: EC CAPEM

Site: PLAZA (OSCAR GENT) NE OF ST-4

Total Lot: 3

Previous: 2

Section: 1

Initial elevations: NW 999.54 NE 999.55 SW 999.54 SE 999.53

Final elevations: NW 999.44 NE 999.44 SW 999.43 SE 999.43

Depositional significance: OVERBURDEN? FLOOR?

Soil type: SANDY LOAM (MORE SANDY)

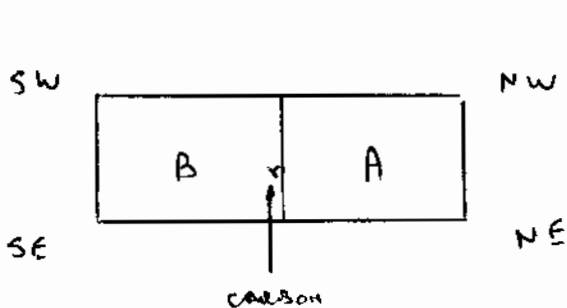
Munsell/Color: 10 YR 3/2 VERY DARK GRAYISH BROWN

Drawings: _____

Contents: _____

Photo/Digital: 1

Description/Sketch (with measurements):



→ N

- SOIL IS MORE YELLOW
- NO GRAVEL
- BUT MORE SAND
- SUDDEN DROP OF CERAMIC

B	A
CERAMICA : 29	CERAMICA : 18
OBSIDIANA : 3	OBSIDIANA : 0
CARBON : 1	

Note refs _____

Op/SubOp/Lot: 02/21/4

Exc. Unit 21 Size (NSL) 2x1

Site EL CAFETAL

Site PLAZA (OSCARO GEPPE)
NE OF ST. 4

Initial Lot# 4

Prev. lot 3

Next lot 5

Initial elevations: NW 999.44 NE 999.44 SW 999.43 SE 999.43

Final elevations: NW 999.33 NE 999.34 SW 999.33 SE 999.33

Depositional significance: BELOW THE FLOOR

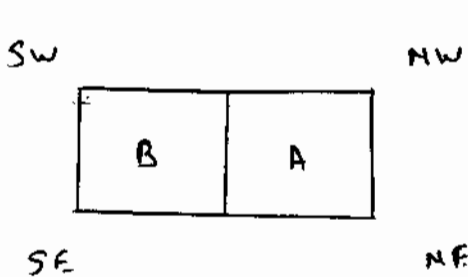
Soil type CLAY Munsell/Color 10 YR 4/3 BROWN

Drawings _____

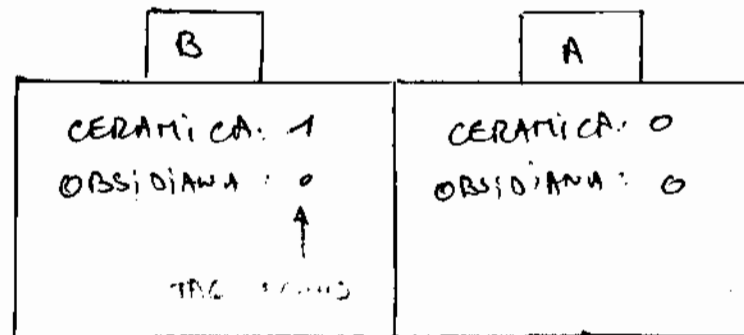
Contents _____

Photo/Digital 1

Description/Sketch (with measurements):



- MORE YELLOW
- MORE SANDY
- VERY LITTLE GRAVEL
- ALMOST NOTHING



Note refs _____

Op/SubOp/Lot: 02/21/S

Exc. Unit 21 Size (N/S) 2x1

Site: EL CAFETAL

No PLAZA (OSCAR Y GERRA)
NE OF ST. 4

Number of 5 Prev. loc 4 Next loc 6

Initial elevations: NW 999.33 NE 999.34 SW 999.33 SE 999.33

Final elevations: NW 999.23 NE 999.23 SW 999.23 SE 999.23

Depositional significance CLAY GOING TO STERILE

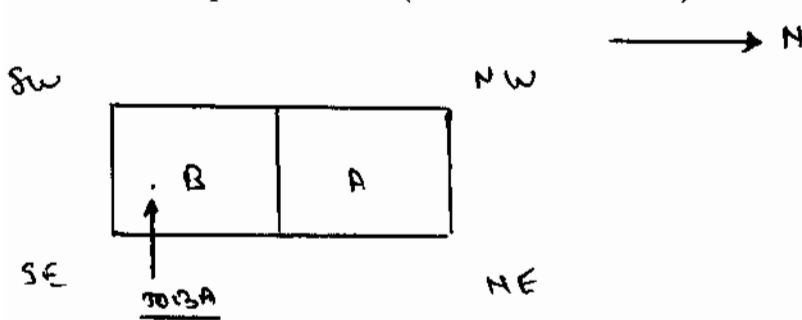
Soil type CLAY WITH BLACK FRAGILE STONES Munsell/Color 10 YR/4/3 BROWN

Drawings 1

Contents _____

Photo/Digital 1

Description/Sketch (with measurements):



- A TOBSA STONE
- NOTHING FOUND (ELSE)
- SOIL IS MORE YELLOW
- END OF THE UNIT

B	A
CERAMICA: 0 OBSIDIANA: 0 TOBSA : 1	CERAMICA: 0 OBSIDIANA: 0

Note refs _____