
Four Valleys Archive

Anthropology

2005

EPV Op. 02-23 Lot Forms 2005

Yann Desailly-Chanson

Follow this and additional works at: <https://digital.kenyon.edu/honduras>



Part of the Archaeological Anthropology Commons

Recommended Citation

Desailly-Chanson, Yann, "EPV Op. 02-23 Lot Forms 2005" (2005). *Four Valleys Archive*. Paper 96850.
<https://digital.kenyon.edu/honduras/96850>

This Lot Card is brought to you for free and open access by the Anthropology at Digital Kenyon: Research, Scholarship, and Creative Exchange. It has been accepted for inclusion in Four Valleys Archive by an authorized administrator of Digital Kenyon: Research, Scholarship, and Creative Exchange. For more information, please contact noltj@kenyon.edu.

Op/SubOp, Lot 02/23/1

Ex Unit 23

Size 2x1

Loc EL CAFFATE

Loc SW OF ST. 4

(BERO Y GERPE)

Lot 1

Prev. lot /

Next lot 2

Initial elevations: NW -5|-47|998.49 NE -5|-46|998.55 SW -7|-47|998.56 SE -7|-46|998.60

Final elevations: NW 998.40 NE 998.41 SW 998.41 SE 998.43

Depositional significance HUMUS + OVER BURDEN

Soil type HUMUS PERALS

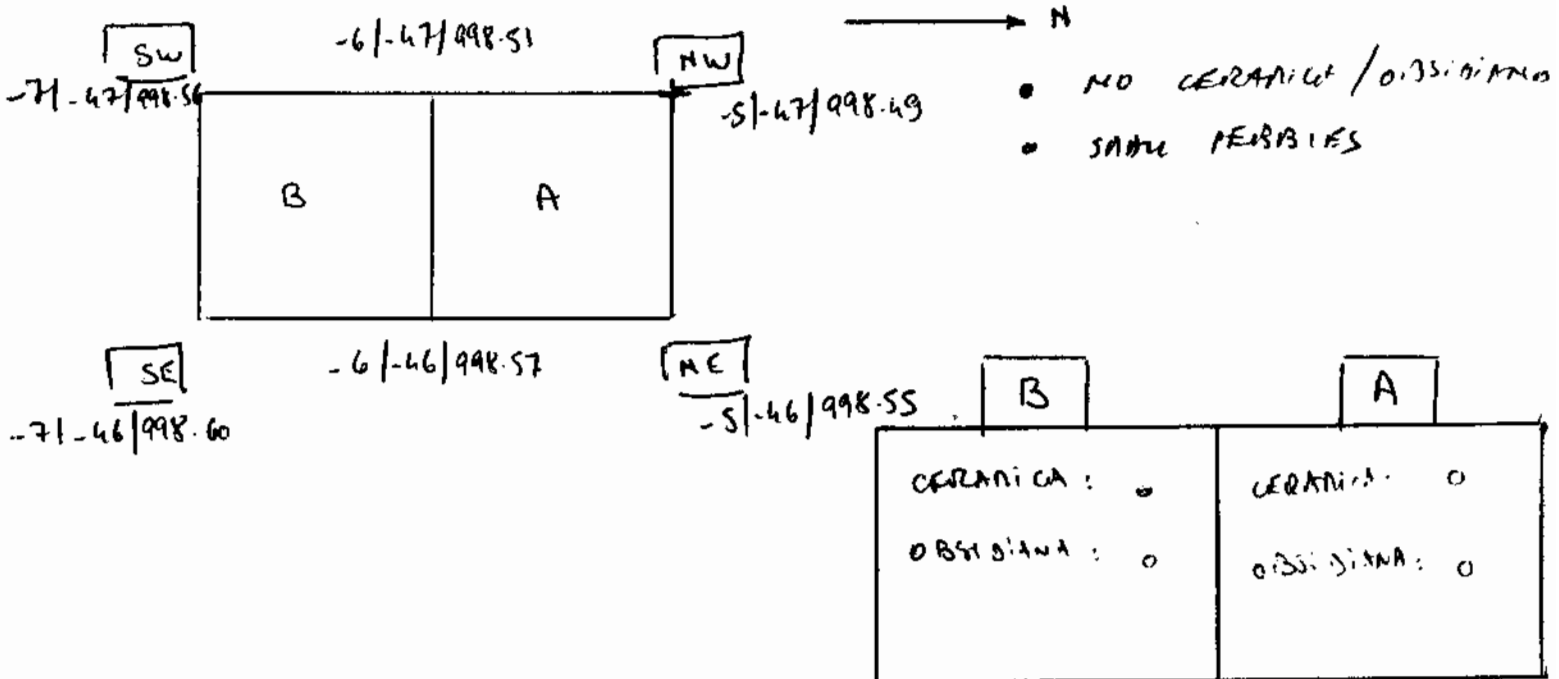
Munsell/Color 7.5 YR/2.5/2 VERY DARK BROWN

Drawings /

Contents /

Photo, Digital 1 SIDE VIEW
1 END LOT 1

Description/Sketch (with measurements):



Note refs _____

Op/SubOp/Lot: 02/23/2

Exc. Unit

23

Size (ft)

2x1

Site EL CAFFRIL

Site

SW OF ST. 4

Initial Lot 2

Prev. lot 1

Next lot 3

Initial elevations: NW 998.40 NE 998.41 SW 998.41 SE 998.43

Final elevations: NW 998.30 NE 998.30 SW 998.32 SE 998.31

Depositional significance OVERBURDEN

Soil type SANDY LOAM PE BAK

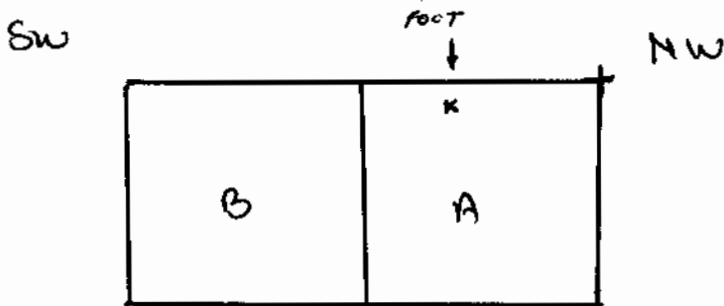
Munsell/Color 7.5 YR/2.3/2 VERT DARK BROWN

Drawings

Contents

Photo/Digital 1

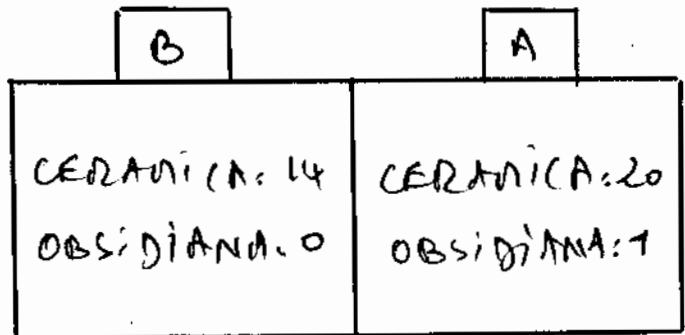
Description/Sketch (with measurements):



- ^{8 inch} CHANGE OF COLOR | SOIL
- 1 PIECE OF CERAMIC IS CERTAINLY 1/3 FOOT OF A VASE
- NO RE CERAMIC TO BE FOUND

SE

NE



Note refs

Op/SubOp/Lot: 2/23/3

Exc. Unit 23

Size (SxL) 2x1

Site EL CAFFML

Str SW OF ST. 4

Initial lot 3

Prev. lot 2

Next lot 4

Initial elevations: NW 998.30 NE 998.30 SW 998.32 SE 998.31

Final elevations: NW 998.20 NE 998.21 SW 998.20 SE 998.21

Depositional significance OKED BURDEN

Soil type SANDY LOAM

Munsell/Color 10 YR / 3 / 3

MORE SAND - PF B31ES

DARK BROWN

Drawings -

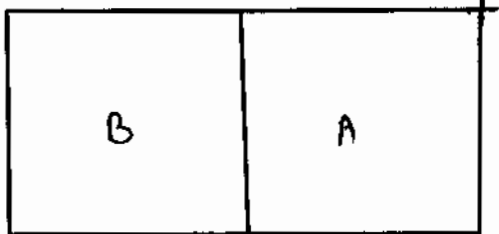
Contents CLERE CHANGE OF SOIL

Photo/Digital 1

Description/Sketch (with measurements):

SW

NW

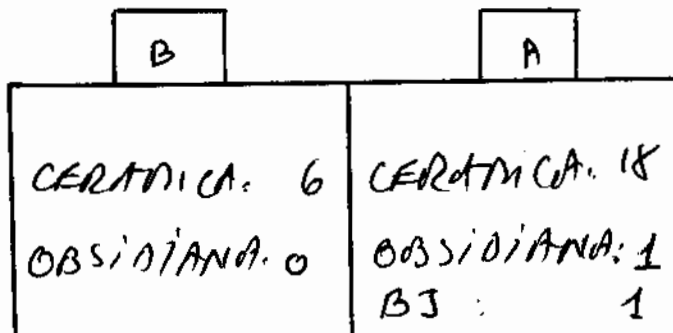


→ N

- STAY SOIL AS SAW AT THE END OF LOT 2
- B3
- DROP OF CERAMIC

SE

NE



Note refs _____

Op/SubOp/Lot: 2/23/4

Exc. Unit 23

Size (N x E) 2x1

Site: EL CATERAL

Site: SW OF ST. 4

Initial lot: 4

Prev. lot: 3

Next lot: 5

Initial elevations: NW 998.20 NE 998.21 SW 998.20 SE 998.21

Final elevations: NW 998.10 NE 998.10 SW 998.11 SE 998.11

Depositional significance: FLOOR?

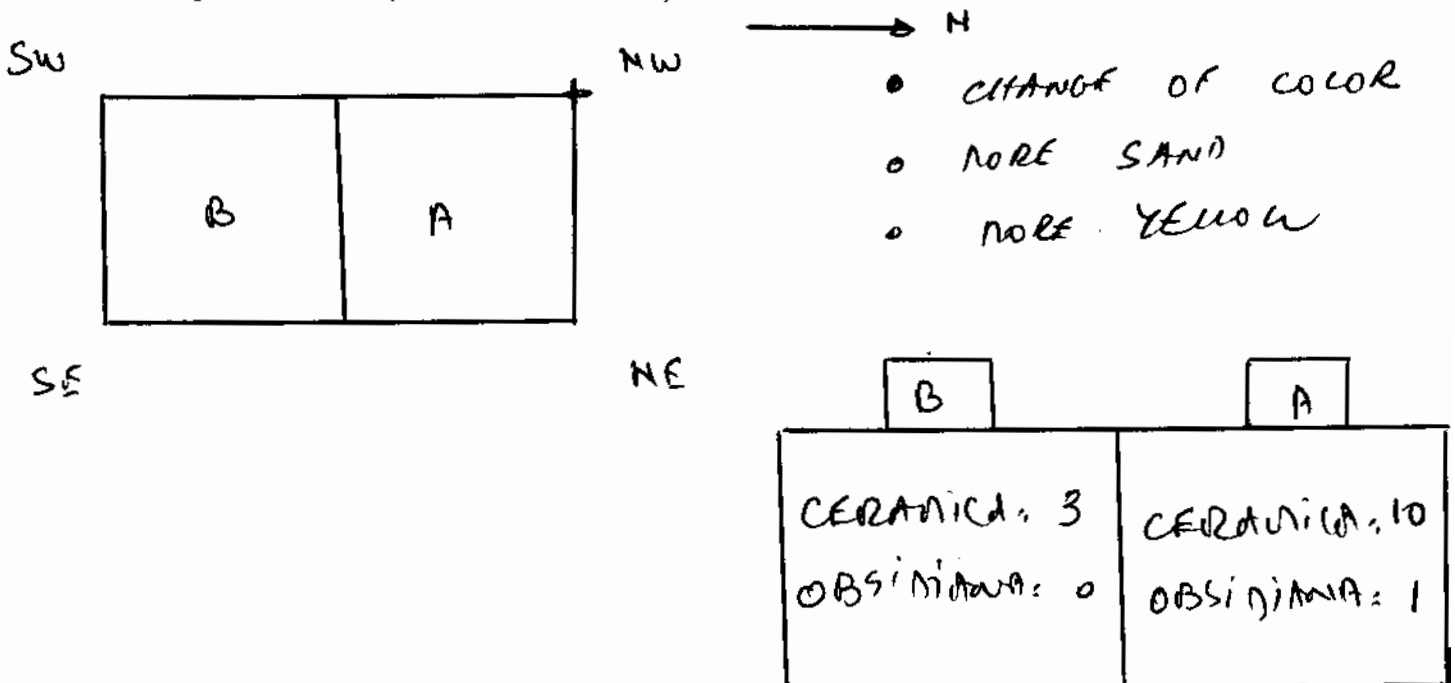
Soil type: SANDY LOAM CLAY Munsell/Color: 10YR/4/3
Brown

Drawings: —

Contents: _____

Photo: Digital: 1

Description/Sketch (with measurements):



Note refs: _____

Op/SubOp/Lot: 2/23/5

Exc. Unit 23

Size (N/E) 2x1

Site: EC CAFFAR

Str SW OF ST. 4

Initial lot S

Prev. lot 4

Next lot 6

Initial elevations: NW 998.10

NE 998.10

SW 998.11

SE 998.11

Final elevations: NW 998.00

NE 998.00

SW 998.00

SE 998.00

Depositional significance: BELOW FLOOR

Soil type: SANDY LOAM CLAY Munsell/Color: 10 YR / 4 / 3

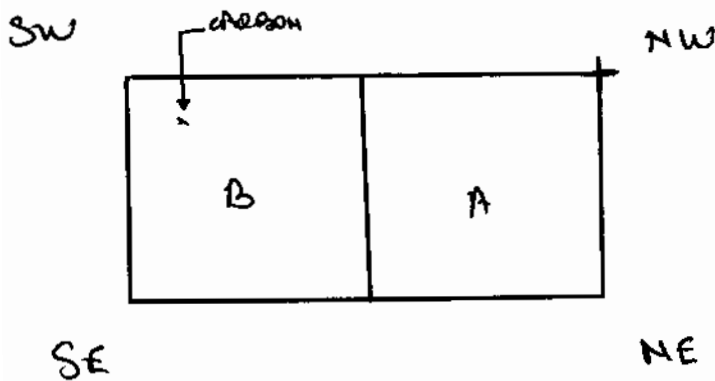
BROWN

Drawings: 1

Contents:

Photo/Digital: 1

Description/Sketch (with measurements):



- NOTHING TO BE FOUND EXCEPT FOR 1 CARBON
- SANDY OSCAR TOUCHED IT (SAME MISTAKE TWICE)

| | |
|--|-----------------------------|
| B | A |
| CERAMICA: 0 OBSIDIANA: 0 CARBON: 1 | CERAMICA: 0 OBSIDIANA: 0 |

Note refs _____