
Four Valleys Archive

Anthropology

2005

EPV Op. 02-25 Lot Forms 2005

Yann Desailly-Chanson

Follow this and additional works at: <https://digital.kenyon.edu/honduras>



Part of the Archaeological Anthropology Commons

Recommended Citation

Desailly-Chanson, Yann, "EPV Op. 02-25 Lot Forms 2005" (2005). *Four Valleys Archive*. Paper 96852.
<https://digital.kenyon.edu/honduras/96852>

This Lot Card is brought to you for free and open access by the Anthropology at Digital Kenyon: Research, Scholarship, and Creative Exchange. It has been accepted for inclusion in Four Valleys Archive by an authorized administrator of Digital Kenyon: Research, Scholarship, and Creative Exchange. For more information, please contact noltj@kenyon.edu.

Op/SubOp/Lot 2/25/1

Exc Unit 25 Size No. 2x1

Vite. EL CAFFE MTL

VII NW OF ST. 12

(GEPPE & OSCAR)

Lot# 1

Prev. lot ---

Next lot 2

Initial elevations: NW 998.26 NE 998.26 SW 998.13 SE 998.14

Final elevations: NW 998.15 NE 998.15 SW 998.00 SE 998.00

Depositional significance OVER BURDEN

Soil type HUNDUS & SANDY LOAM

Munsell/Color 7.5 YR/3/2 GRAYISH VERY DARK BROWN

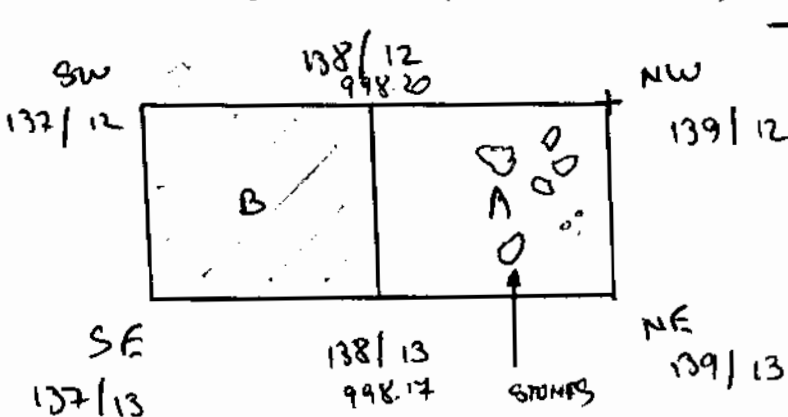
Drawings ---

Contents Geppe & Oscar work a

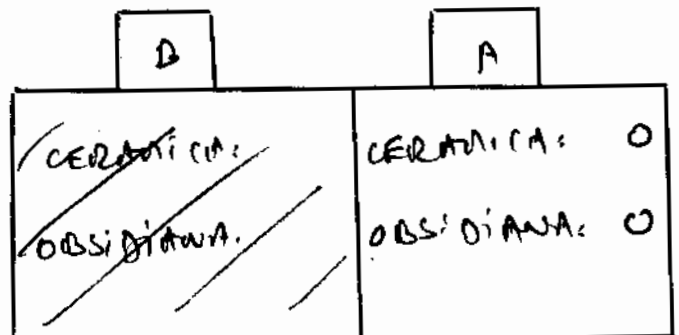
Photo/Digital 1

hit too far

Description/Sketch (with measurements):



- DIGGING ONLY THE A PARE
- ^{BIG} STONES (TIP OF) SHOW UP AT THE BOTTOM OF THE UNIT



Note refs ---

Op/SubOp/Lot: 2/25/2 Ex. Unit 2S Size (N/S) 2x1

Vic EL CAHAMA Str NW of ST. 12

Lot 2 Prev. lot 1 Next lot 3

Initial elevations: NW 998.15 NE 998.15 SW 998.00 SE 998.00

Final elevations: NW 998.03 NE 998.06 SW 997.93 SE 997.93

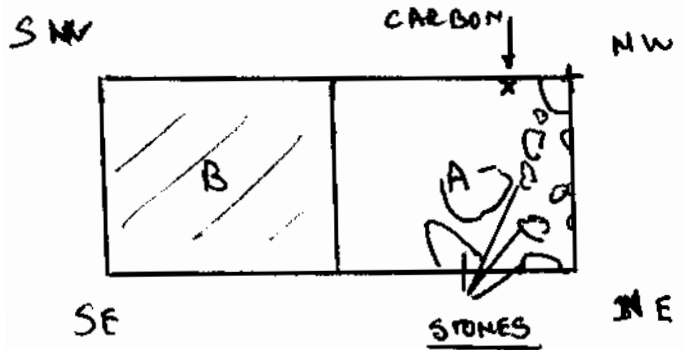
Depositional significance OVERBURNED (VERY CLOSE FROM THE PRIME LOT 2 DARK BROWN)

Soil type STANNY LOAM Munsell/Color 10 YR 3/2 VERY DARK GRAYISH BROWN

Drawings Contents -> SD SCATTERED STONES

Photo/Digital 1 -> REMNANT OF A FLOOR?

Description/Sketch (with measurements):



- MORE LITTLE STONES PEBBLES
- BIG STONES APPEARED
- HIGH CONCENTRATION IN THE NE CORNER

• WE FOUND A PIECE OF CARBON EXACTLY @ 998.03

B	A
CERAMICS: /	CERAMICS: 0
OBSSIDIANA: /	OBSSIDIANA: 0
	CARBON: 1

Note refs _____

Op/SubOp/Lot: 2/25/3

Exc. Unit 25 Size: N/A 2x1

Site EL CAFFAZE

Site NW. OF ST. 12

Current Lot: 3

Prev. lot 2

Next lot 4

Initial elevations: NW 998.03 NE 998.06 SW 997.93 SE 997.93

Final elevations: NW 997.95 NE 997.95 SW 997.84 SE 997.86

Depositional significance OVERBURDEN? (FLOOR? NO)

Soil type SANDY LOAM

Munsell/Color 10YR/3/2

VERY DARK GRAYISH BROWN

Drawings

Contents 1 SOIL

SEEMED GRAY

Photo/Digital 1

YES + WHILE CHECKING

WITH MUNSELL... IT IS


SAME COLOR

Description/Sketch (with measurements):



SW

NW

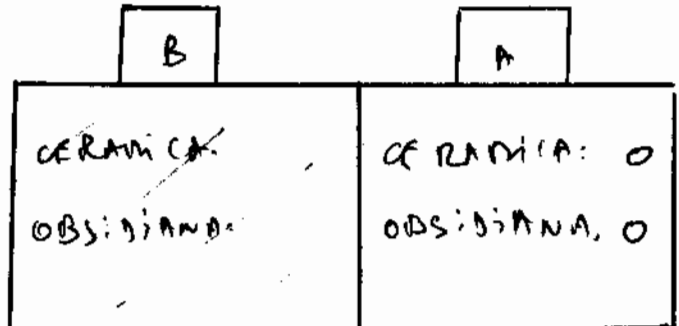


NE

SE

(SOVE)

- BIG STONES IN NORTHERN & EASTERN SIDES (MUCH)
- NO PATTERN, BUT SUCH AN ABUNDANCE OF BIG S.
- NO MATERIAL CULTURE



Note refs _____

Op/SubOp/Lot: 2/25/4

Exc Unit 25 SIZE N 1 2x1

Site EL CALENTA

Str NW. of ST. 12

Initial Lot: 4

Prev. lot 3

Next lot 5

Initial elevations: NW 997.95 NE 997.95 SW 997.84 SE 997.86

Final elevations: NW 997.84 NE 997.86 SW 997.74 SE 997.75

Depositional significance PATH? FLOOR? ACCIDENT?

Soil type SANDY LOAM
BIG ROCKS

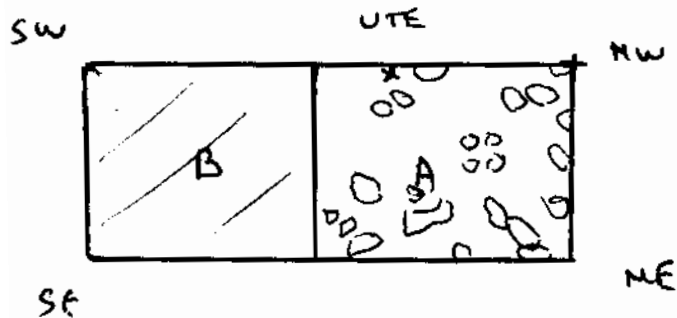
Munsell/Color 10 YR/4/2
DARK GRAYISH BROWN

Drawings

Contents SUBTLE CHANGE OF COLOR

Photo/Digital 1

Description/Sketch (with measurements):



- GRAVEL
 - PEBBLE
 - BIG STONES - } ALL KINDS
 - BUT NO LINES, ANGLES, SENSE
- TOTAL DISARRAY

B	A
CERAMIC OBSIDIANA	CERAMIC = 0 UTE = 1 OBSIDIANA = 0

Note refs _____

Op/SubOp/Lot: 2/25/S Ex. Unit 25 Size (N x L) 2 x 1
Site: EL CAFE M... Str NW. OF ST. 12

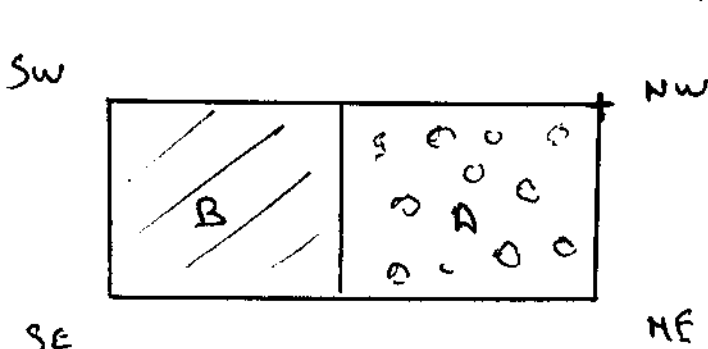
Initial Lot: 5 Prev. lot 4 Next lot 6
Initial elevations: NW 997.84 NE 997.46 SW 997.74 E 997.75
Final elevations: NW 997.73 NE 997.77 SW 997.61 E 997.61
53 43 52 53

Depositional significance FLOOR? (RIVER BED?)

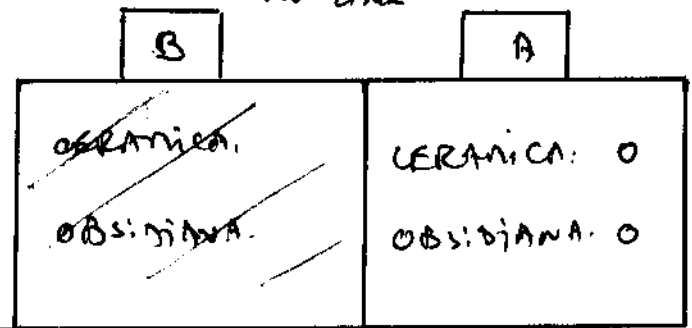
Soil type SANDY LOAM Big ROCKS Munsell/Color 10 YR/4/2 DARK GRAYISH BROWN

Drawings Contents PREPARATION FOR A FLOOR?
Photo/Digital 1 LOOK LIKE A STRUCTURE?
DATELINE IN OR BELOW STRUCTURE BED of a RIVER? (CUTE)

Description/Sketch (with measurements):



- ROCKS EVERYWHERE
- 14 x 16 cm
- SMALL ROCKS TOO
- NO ORDER, NO SENSE.. NO LINE



Note refs _____

Op/SubOp/Lot: 2 / 25 / 6

Ex Unit

25

Size (N x E)

2 x 1

Site

EL CAFETAL

Site

N.W. of ST. 12

Initial lot

6

Prev. lot

S

Next lot

—

Initial elevations:

NW

997.73

NE

997.77

SW

997.61

SE

997.61

Final elevations:

NW

997.62

NE

997.64

SW

997.50

SE

997.51

64

62

63

64

Depositional significance

PREPARATION / FLOOR? STRUCTURE? - RIVER BED

Soil type

SANDY LOAM

Munsell/Color

10 YR / 4 / 2

↳ NO

(MORE SAND) + ROCKS + PEBBLES

DARK GRAYISH BROWN

Drawings

Contents

Photo: Digital

1

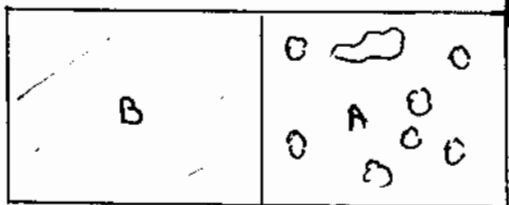
- SAME MATERIAL & THOUGHTS AS BEFORE
- FOUND 1 UTE

Description/Sketch (with measurements):

SW

STONE

NW



NE

SE

→ N

- BIG ROCKS
- PLENTY OF SMALL PEBBLES
- MORE SAND
- 1 BIG STONE

B

A

CERAMIC.	CERAMIC.	0
OBSIDIAN.	UTE	1
	OBSIDIAN.	0

Note refs

7/29/05

Op/SubOp/Lot: 2/25/7

Ex. Unit 25

Size (NxE) 2x1

Site: EL CAFFER

Str: N.W. OF ST 12

Initial Lots 7

Prev. lot 6

Next lot 8

Initial elevations: NW 997.62 NE 997.64 SW 997.50 SE 997.51

Final elevations: NW 997.50 NE 997.52 SW 997.40 SE 997.40

Depositional significance INTO A STRUCTURE / PLATFORM FOR A TERRACE

Soil type SANDY LOAM
PEBBLES - ROCKS

Munsell/Color 10 YR / 3 / 3
DARK BROWN

Drawings -

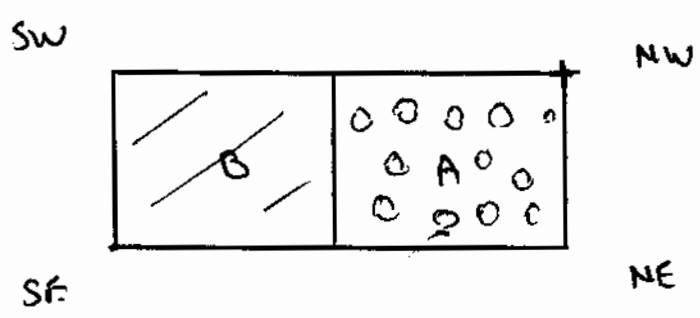
Contents • NOT A BED RIVER

Photo/Digital 1

• NOT A FLOOR
• EITHER INTO A STRUCTURE
OR A TERRACE

Description/Sketch (with measurements):

→ N



- SLIGHT CHANGE OF COLOR/SOIL
- BUT THERE IS NO SUN THIS MORNING. SO THE CHANGE CAN COME FROM THE CHANGE OF LIGHT!

• THE UNIT THIS MORNING WAS DEVASTATED. STONES & SOIL WERE THROWN INTO THE PIT. THE TARD HAS BEEN STOLEN

- NO CERAMICA, NO OBSIDIAN, NO UTE
- IF WE ARE INTO A STRUCTURE / TERRACE, IT DOES EXPLAIN THE NO OR LITTLE CHANGE OF COLOR OF THE SOIL.

A

Note refs _____

CERAMICA : 0
OBS. DIANA : 0
UTE = 0

Op/SubOp/Lot: 2/25/8

Exc. Unit 25

Size (N x E) 2 x 1

Site: EL CAFFE TAC

Str: N.W. OF ST. 12

Initial Lot# 8

Prev. lot 7

Next lot 9

Initial elevations: NW 997.50 NE 997.52 SW 997.60 SE 997.60

Final elevations: NW 997.42₈₄ NE 997.45₈₁ SW 997.31₈₂ SE 997.32₈₂

Depositional significance STRUCTURE ? TERRACE ?

Soil type SANDY LOAM
ROCK PEBBLE

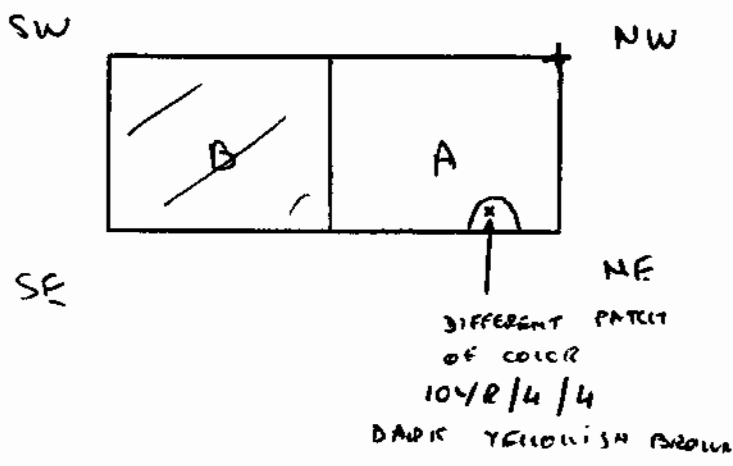
Munsell/Color 10YR/3/3
DARK BROWN

Drawings —

Contents SAME PATTERN AS
BEFORE

Photo/Digital 1

Description/Sketch (with measurements):



- UTES WERE FOUND
- UNIT FILLED WITH ROCKS

A
CERAMICS: 0
OBSIDIAN: 0
UTE: 2

Note refs _____

Op/SubOp/Lot: 2/25/9 Ex. Unit 25 Size (N x E) 2 x 1

Site: EL CAHE MZ Str: N.W. OF ST. 12

Initial Lot# 9 Prev. lot 8 Next lot 10

Initial elevations: NW 997.42 NE 997.45 SW 997.31 SE 997.32

Final elevations: NW 997.21 NE 997.25 SW 997.10 SE 997.10
05 10 10 10

Depositional significance (TERRACE?) PLATFORM or STRUCTURE

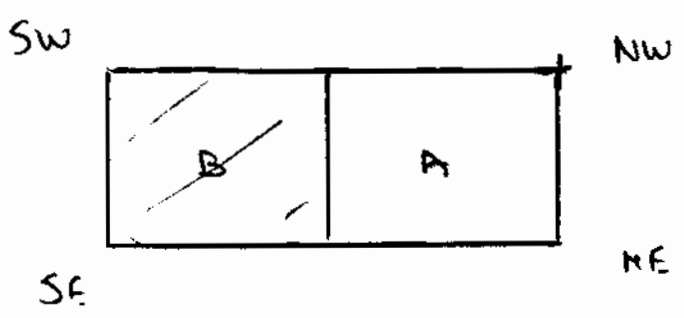
Soil type SANDY LOAM Munsell/Color 10 YR/4/4
PEBBLE - ROCK DARK YELLOWISH BROWN

Drawings --- Contents SAME PATTERN AS BEFORE

Photo/Digital 1 TOPOGRAPHY IS FLAT AROUND THE TWO UNITS.

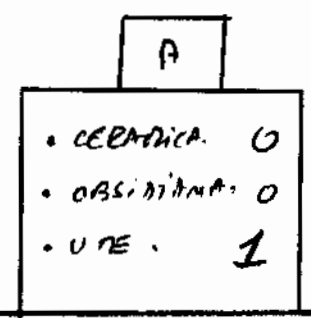
Description/Sketch (with measurements):

→ N



- CHANGE Δ WE GO 20 CM DOWN
- MORE SAND
- CHANGE OF COLOR
- UTE

- WHAT ABOUT A TRACTOR ... PULLING OUT THE STONES UNTIL 20CM?
- 3 BIG PILES OF STONES



- CERAMICS 0
- OBSIDIAN 0
- UTE 1

Note refs ARE CLOSE FROM THE UNITS

- YET WE HAVE EITHER A STRUCTURE OR A PLATFORM

Op/SubOp/Lot: 2/25/10

Ex. Unit 25

Size (NxE) 2x1

Site: EC CAFFETA

Str: N.W. OF ST. 12

Initial Lot# 10

Prev. lot 9

Next lot 11

Initial elevations: NW 997.21 NE 997.25 SW 997.10 SE 997.10

Final elevations: NW 996.96 NE 997.00 SW 996.83 SE 996.90
130 126 130 124

Depositional significance PLATFORM / STRUCTURE

Soil type SAND
MEDIUM STONES

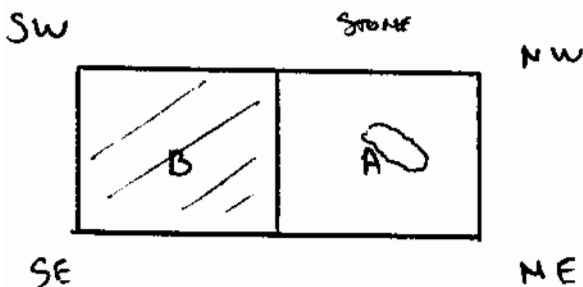

Munsell/Color 10 YR / 4 / 4
DARK YELLOWISH BROWN

Drawings —

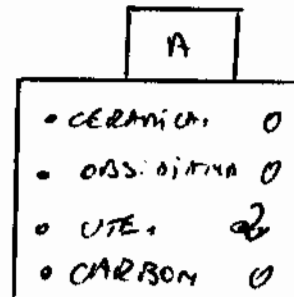
Contents ▲ STILL GOING DEEP DOWN

Photo/Digital 1

Description/Sketch (with measurements):



- BIG STONE IN THE CENTER
- LOTS OF SAND + SMALLER STONES
- STILL UTES. FEW, YET PRESEN



Note refs _____

PAREP 2005 LOT FORM

Excavator 4x Date 7/30/2005

Op/SubOp/Lot: 2/25/11 Ex. Unit 25 Size (NxE) 2x1

Site: EL CAFFETA Str: NW. of ST. 12

Initial Lot? 11 Prev. lot 10 Next lot 12

Initial elevations: NW 996.96 NE 997.06 SW 996.83 SE 996.90

Final elevations: NW 996.87 NE 996.85 SW 996.73 SE 996.70
141 141 140 149


Depositional significance PLATFORM/STRUCTURE

Soil type SAND Munsell/Color 10YR/4/4
PEBBLES - STONES DARK YELLOWISH T-BROWN

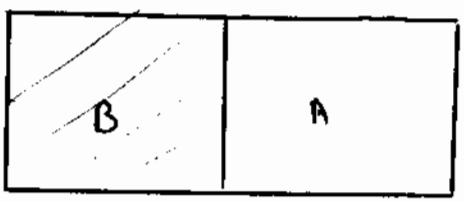
Drawings — Contents A • STILL GOING DOWN

Photo/Digital 1

Description/Sketch (with measurements):



SW
SE



NW
NE

- MOSTLY SAND
- MEDIUM STONES & SMALL PEBBLES
- UTE

• SOIL MIXED WITH TINY SMALL PEBBLES

	A
• CERAMIC	0
• GLASS	0
• UTE	3
• CARBON	0

Note refs _____

PAREP 2005 LOT FORM

Excavator YDC

Date 7/30/2005

Op/SubOp/Lot: 2/25/12

Ex. Unit 25

Size (NxE) 2x1

Site: EL CAFFITAL

Str NW. of ST. 12

Initial Lot# 12

Prev. lot 11

Next lot _____

Initial elevations: NW 996.87 NE 996.85 SW 996.73 SE 996.70

Final elevations: NW 996.67 NE 996.65 SW 996.63 SE 996.50

Depositional significance PLATFORM / STRUCTURE

Soil type SAND - SANDIER STONES

Munsell/Color 10 YR 4 / 4

Drawings _____

Contents STILL GOING 2m DOWN


Photo/Digital 1

Description/Sketch (with measurements):

→ N

SW

NW

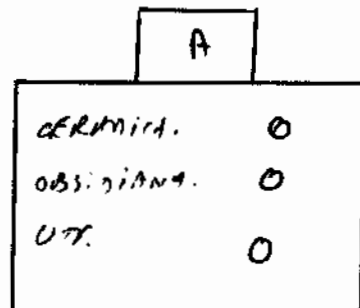


- ONE BIG STONE AT THE BOTTOM OF THE PIT. CANNOT BE MOVED.

SE

NE

- SOIL = MOSTLY SAND
- MANY MEDIUM & SMALL STONES



Note refs _____