
Four Valleys Archive

Anthropology

2005

EPV Op. 10-01 Lot Forms 2005

Mary Hostenske

Follow this and additional works at: <https://digital.kenyon.edu/honduras>



Part of the Archaeological Anthropology Commons

Recommended Citation

Hostenske, Mary, "EPV Op. 10-01 Lot Forms 2005" (2005). *Four Valleys Archive*. Paper 96860.
<https://digital.kenyon.edu/honduras/96860>

This Lot Card is brought to you for free and open access by the Anthropology at Digital Kenyon: Research, Scholarship, and Creative Exchange. It has been accepted for inclusion in Four Valleys Archive by an authorized administrator of Digital Kenyon: Research, Scholarship, and Creative Exchange. For more information, please contact noltj@kenyon.edu.

Op/SubOp/Lot: 10/1/1

Ex. Unit A

Size (N x L) 1 x 1

Site: S-07

Str 5

Initial Lot? yes

Prev. lot -

Next lot 2

Initial elevations: NW 996.55 NE 996.51 SW 996.48 SE 996.51

Final elevations: ²⁴NW 996.29 ²³NE 996.28 ²⁵SW 996.23 ²⁰SE 996.31

Depositional significance terminal debris

Soil type humus, clay loam

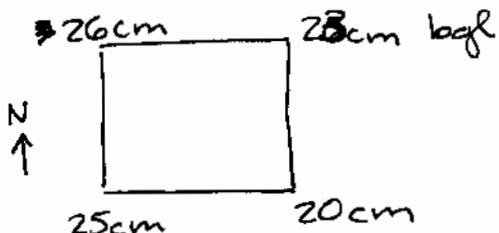
Munsell/Color 7.5YR/3/1

Drawings _____

Contents 30 tiestos
1 prismatic obsidian blade

Photo/Digital _____

Description/Sketch (with measurements):



no construction units, only a few sherds

Note refs 7, 8

PAREP 2005 LOT FORM

Excavator 17 Date 17-6-05

Op/SubOp/Lot: 10/1/2

Ex. Unit EU A

Size (NxL) 1x1

Site: S-07

Str 5

Initial Lot? -

Prev. lot 1

Next lot 3

Initial elevations: NW 996.29 NE 996.28 SW 996.23 SE 996.31

Final elevations: NW 34 996.21 NE 35 996.16 SW 32 996.16 SE 30 996.21

Depositional significance overburden

Soil type clay loam

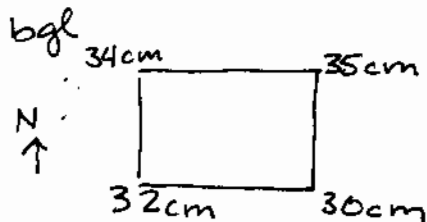
Munsell/Color 7.5 YR/3/1

Drawings _____

Contents 5 tiestos

Photo/Digital _____

Description/Sketch (with measurements):



no construction units

Note refs 8

PAREP 2005 LOT FORM

Excavator 17 Date 17-6-05

Op/SubOp/Lot: 10/1/3 Ex. Unit A Size (NxL) 1x1

Site: S-07 Str 5

Initial Lot? - Prev. lot 2 Next lot -

Initial elevations: NW 996.21 NE 996.16 SW 996.16 SE 996.21

Final elevations: ⁵⁴NW 996.01 ⁵⁴NE 995.97 ⁵²SW 995.96 ⁵⁰SE 996.01

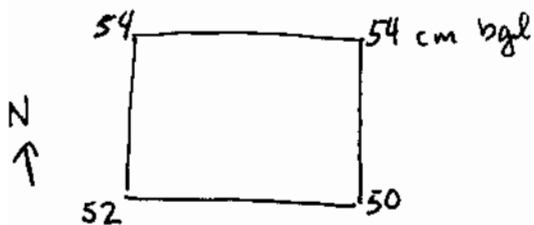
Depositional significance ~~over~~ basically sterile

Soil type sandy brown clay Munsell/Color 10YR/3/4

Drawings _____ Contents 1 obsidian blade

Photo/Digital _____

Description/Sketch (with measurements):



Note refs 8

PAREP 2005 LOT FORM

Excavator 17 Date 17-6-05

Op/SubOp/Lot: 10/1/4 Ex. Unit B Size (NxEx) 1x1

Site: S-07 Str 7

Initial Lot? yes Prev. lot - Next lot 5

Initial elevations: NW 996.59 NE 996.58 SW 996.51 SE 996.55

Final elevations: ²¹NW 996.38 ²⁰NE 996.38 ²⁰SW 996.31 ²²SE 996.33

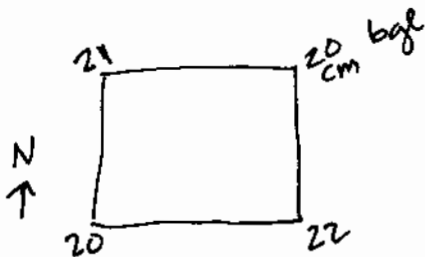
Depositional significance overburden

Soil type humus / clay loam Munsell/Color 7.5 YR/3/1

Drawings _____ Contents tiestos

Photo/Digital _____

Description/Sketch (with measurements):



Note refs 8

Op/SubOp/Lot: 10/1/5

Ex. Unit B

Size (N x E) 1 x 1

Site: S-07

Str 5

Initial Lot? NO

Prev. lot 4

Next lot 6

Initial elevations: NW 996.38 NE 996.38 SW 996.31 SE 996.33

Final elevations: ³⁵NW 996.24 ³⁶NE 996.22 ³⁰SW 996.21 ³²SE 996.23

Depositional significance overburden

Soil type clay loam

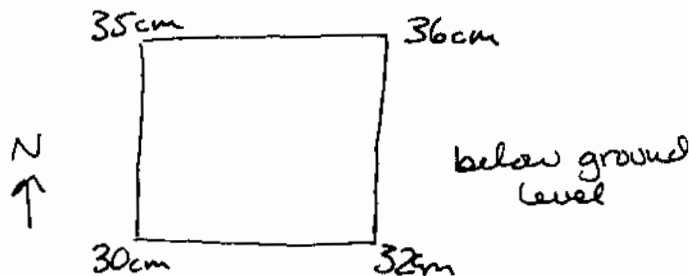
Munsell/Color 7.5YR/3/1

Drawings _____

Contents 22 tiestos
1 bajareque

Photo/Digital _____

Description/Sketch (with measurements):



Note refs 9

Op/SubOp/Lot: 10/1/6

Ex. Unit B

Size (NxI) 1x1

Site: S-07

Str 5

Initial Lot? no

Prev. lot 5

Next lot _____

Initial elevations: NW 996.24 NE 996.22 SW 996.21 SE 996.23

Final elevations: NW 996.02 NE 996.03 SW 995.98 SE 996.02

Depositional significance basically sterile

Soil type sandy clay

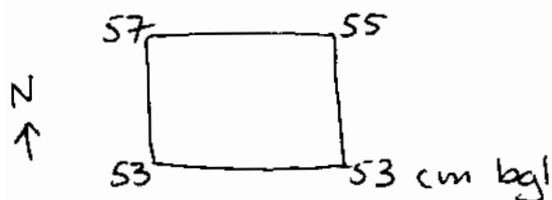
Munsell/Color 10 YR/3/4

Drawings _____

Contents 3 tjestos

Photo/Digital _____

Description/Sketch (with measurements):



Note refs 9

Op/SubOp/Lot: 101/7

Ex. Unit C

Size (N x E) 1 x 1

Site: S-07

Str 5

Initial Lot? yes

Prev. lot _____

Next lot 8

Initial elevations: NW 996.64 NE 996.64 SW 996.59 SE 996.64

Final elevations: NW 996.44 NE 996.42 SW 996.39 SE 996.43

Depositional significance tumble, overburden

Soil type clay loam

Munsell/Color 7.5 YR/3/1

Drawings _____

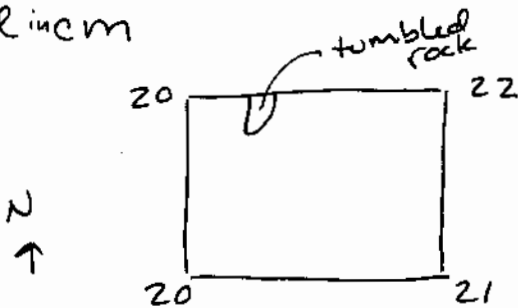
Contents 15 tiestos

Photo/Digital _____

bajareque

Description/Sketch (with measurements):

bag incm



Note refs 13

PAREP 2005 LOT FORM

Excavator 17

Date 20 June 2005

Op/SubOp/Lot: 10/1/8

Ex. Unit C

Size (NxEx) 1x1

Site: S-07

Str 7

Initial Lot? NO

Prev. lot 7

Next lot 9

Initial elevations: NW 996.44 NE 996.42 SW 996.39 SE 996.43

Final elevations: NW 996.34 NE 996.32 SW 996.29 SE 996.34

Depositional significance tumble, overburden

Soil type clay loam

Munsell/Color 7.5/3/1

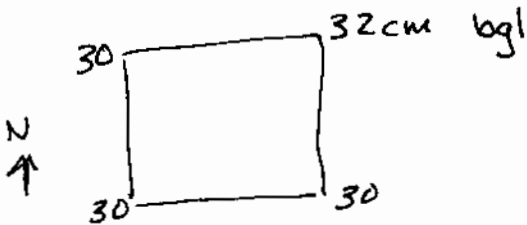
Drawings _____

Contents 31 tiestos

Photo/Digital _____

bajareque

Description/Sketch (with measurements):



Note refs 13

PAREP 2005 LOT FORM

Excavator 17

Date 21 June 2005

Op/SubOp/Lot: 10/1/9

Ex. Unit C

Size (N x E) (x)

Site: S-07

Str: 5

Initial Lot? NO

Prev. lot 8

Next lot _____

Initial elevations: NW 996.34 NE 996.32 SW 996.29 SE 996.34

Final elevations: NW 996.27 NE 996.27 SW 996.26 SE 996.31

Depositional significance overburden

Soil type clay loam/sandy clay

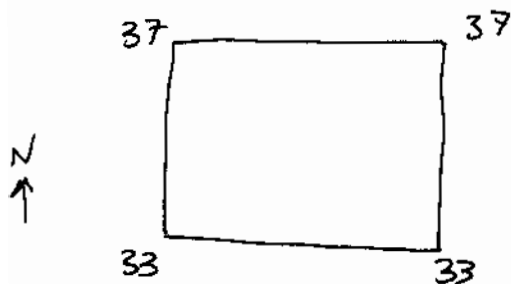
Munsell/Color 7.5^{YR}/3/4 ; 10YR/3/4

Drawings _____

Contents 7 Hestos
carbon

Photo/Digital _____

Description/Sketch (with measurements):



Note refs 13

Op/SubOp/Lot: 10/1/10

Ex. Unit D

Size (NxL) 1x1

Site: S-07

Str 5

Initial Lot? yes

Prev. lot _____

Next lot 11

Initial elevations: NW 996.89 NE 996.97 SW 996.64 SE 996.64

Final elevations: NW 996.65 NE 996.72 SW 996.44 SE 996.44

Depositional significance tumble

Soil type clay loam

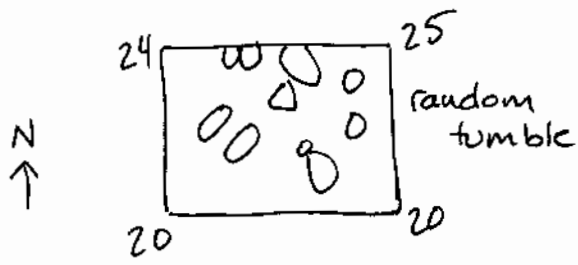
Munsell/Color 7.5 YR/3/1

Drawings _____

Contents 5 tjestos

Photo/Digital _____

Description/Sketch (with measurements):



Note refs 13

PAREP 2005 LOT FORM

Excavator 17

Date ²¹ June 2005

Op/SubOp/Lot: 10/1/11

Exc. Unit D

Size (N x E) 1 x 1

Site: S-07

Str 5

Initial Lot? NO Prev. lot 10 Next lot _____

Initial elevations: NW 996.65 NE 996.72 SW 996.44 SE 996.44

Final elevations: NW 996.35 NE 996.44 SW 996.28 SE 996.25

Depositional significance tumble

Soil type clay loam Munsell/Color 7.5YR/3/1

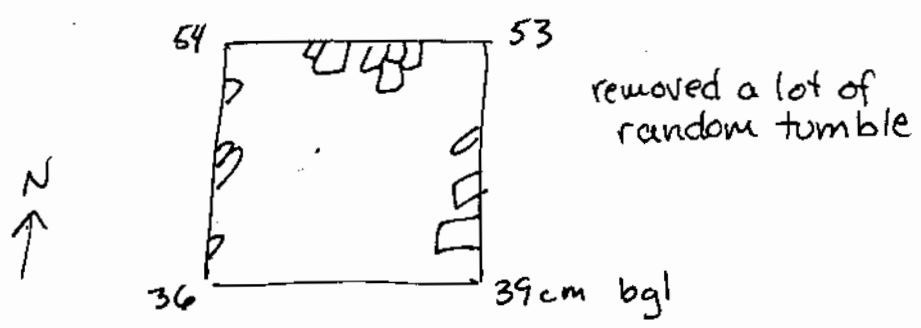
Drawings _____

Contents 47 tiestas

Photo/Digital _____

1 3in chunk 'burnt sand'
hajarogue
mano

Description/Sketch (with measurements):



Note refs 14

PAREP 2005 LOT FORM

Excavator 17

Date 21 June 2005

Op/SubOp/Lot: 10/1/12

Ex. Unit E

Size (NxEx) 1x1

Site: S-07

Str 5

Initial Lot? yes

Prev. lot _____

Next lot 13

Initial elevations: NW 997.5 NE 997.47 SW 996.89 SE 996.97

Final elevations: NW 997.16 NE 997.13 SW 996.59 SE 996.69

Depositional significance tumble

Soil type clay loam

Munsell/Color 7.5 YR/3/1

Drawings _____

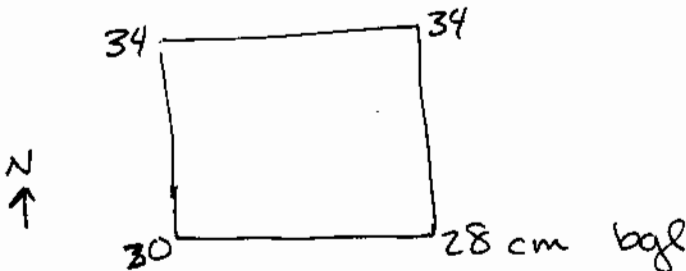
Contents matate 25cm long / 15cm wide

Photo/Digital _____

6 tjestos

bajareque

Description/Sketch (with measurements):



Note refs 15

PAREP 2005 LOT FORM

Excavator 17 Date 22 June 2005

Op/SubOp/Lot: 10/1/13 Ex. Unit E Size (NxE) 1x1

Site: S-07 Str 5

Initial Lot? no Prev. lot 12 Next lot _____

Initial elevations: NW 997.16 NE 997.13 SW 996.59 SE 996.69

Final elevations: NW 997.01 NE 996.93 SW 996.62 SE 996.63

Depositional significance tumble, cobble patio

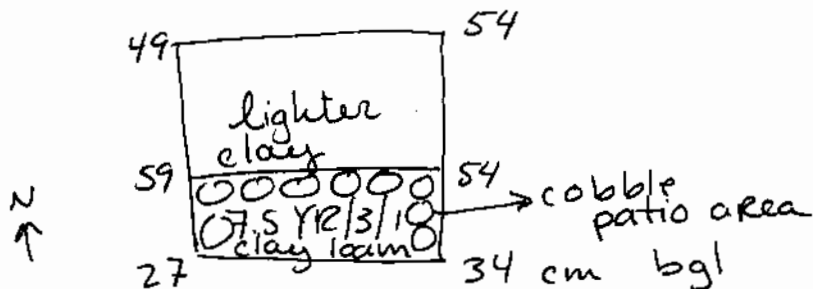
Soil type clay loam, clay Munsell/Color 7.5YR/3/1 &

Drawings _____ Contents 1 tiesto

Photo/Digital _____ bajaragua

1 toba stone

Description/Sketch (with measurements):



Note refs 15

PAREP 2005 LOT FORM

Excavator 17 Date 22 June 2005

Op/SubOp/Lot: 10/1/14

Ex. Unit H

Size (NxEx) 1x1

Site: S-07

Str 5

Initial Lot? yes

Prev. lot -

Next lot 16

Initial elevations: NW 998.03 NE 997.87 SW 997.8 SE 997.86

Final elevations: NW 997.93 NE 997.77 SW 997.7 SE 997.76

Depositional significance ~~water~~ fill

Soil type clay loam

Munsell/Color 7.5Y3/1

Drawings _____

Contents tiestos

Photo/Digital _____

Description/Sketch (with measurements):



Note refs 15

PAREP 2005 LOT FORM

Excavator 17

Date 22 June 2001

Op/SubOp/Lot: 10/1/15

Ex. Unit F

Size (NxEx) 1x1

Site: S-07

Str 5

Initial Lot? yes

Prev. lot -

Next lot 18

Initial elevations: NW 997.5 NE 997.47 SW 997.27 SE 997.22

Final elevations: NW 997.43 NE 997.39 SW 997.22 SE 997.14

Depositional significance wall, cobble patio, tumble

Soil type clay loam, clay Munsell/Color 7.5 YR/3/1;

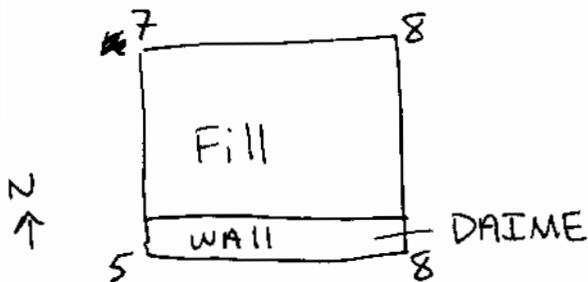
Drawings _____

Contents 2 tiny - nonhuman bones

1 tresto

Photo/Digital _____

Description/Sketch (with measurements):



Note refs 15, 14

PAREP 2005 LOT FORM

Excavator 17 Date 22 June 2005

Op/SubOp/Lot: 10/1/16

Ex. Unit H Size (NxEx) 1x1

Site: S-07

Str 5

Initial Lot? NO

Prev. lot 14

Next lot 17

Initial elevations: NW 997.93 NE 997.77 SW 997.7 SE 997.76

Final elevations: NW 997.87 NE 997.68 SW 997.67 SE 997.76

Depositional significance fill, wall

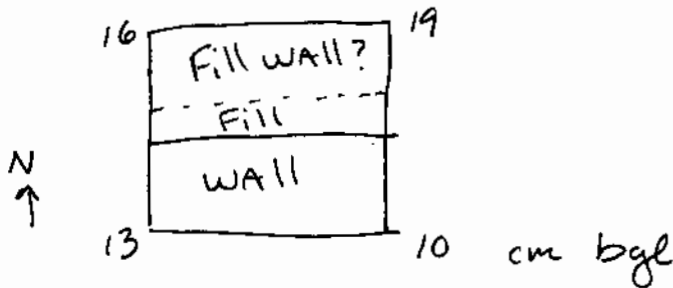
Soil type clay loam Munsell/Color 7.5 YR/3/1

Drawings _____

Contents 1 tiesto

Photo/Digital _____

Description/Sketch (with measurements):



Note refs 16

PAREP 2005 LOT FORM

Excavator 17 Date 23 June 2005

Op/SubOp/Lot: 10/1/17 Ex. Unit H Size (NxE) 1x1
Site: S-07 Str 5

Initial Lot? no Prev. lot 16 Next lot -

Initial elevations: NW 997.87 NE 997.68 SW 997.67 SE 997.76

Final elevations: NW 997.73 NE 997.57 SW 997.66 SE 997.76

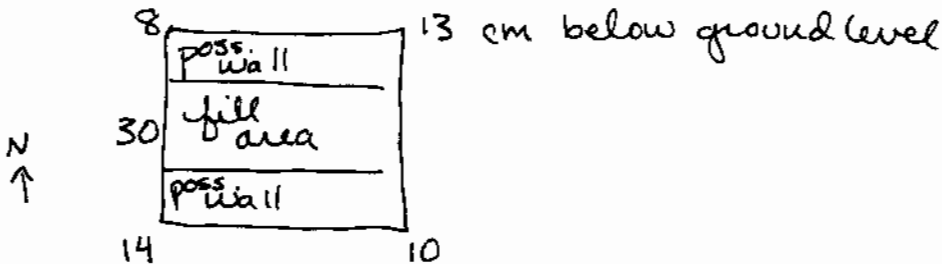
Depositional significance fill, wall

Soil type clay loam Munsell/Color 7.5Y/3/1

Drawings _____ Contents empty?

Photo/Digital _____

Description/Sketch (with measurements):



Note refs 17, 18, 19

PAREP 2005 LOT FORM

Excavator 17 Date 23 June 2005

Op/SubOp/Lot: 10/1/18 Ex. Unit F Size (NxEx) 1x1

Site: S-07 Str 5

Initial Lot? no Prev. lot 15 Next lot -

Initial elevations: NW 997.43 NE 997.39 SW 997.22 SE 997.14

Final elevations: NW 996.9 NE 996.53 SW 996.72 SE 996.76

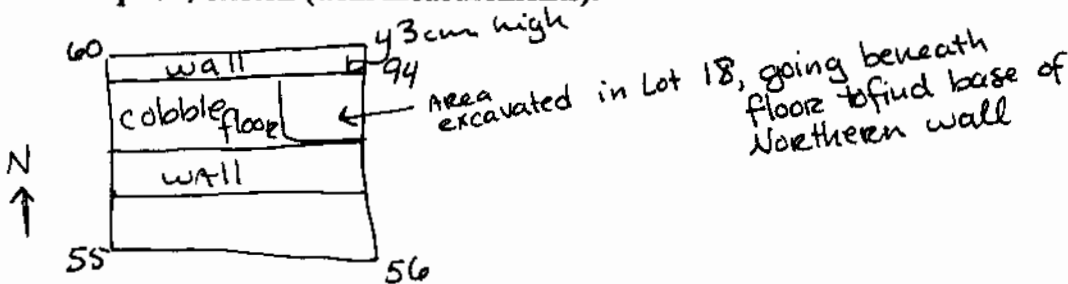
Depositional significance cobble floor, wall

Soil type clay - light yellow brown Munsell/Color 10 YR/4/2

Drawings _____ Contents carbon

Photo/Digital _____ 14 tjestos - orange colored

Description/Sketch (with measurements):



Note refs 18, 19

PAREP 2005 LOT FORM

Excavator 17

Date _____

Op/SubOp/Lot: 10/1/19

Ex. Unit H

Size (N x E) 1 x 1

Site: S-07

Str 5

Initial Lot: no

Prev. lot 17

Next lot -

Initial elevations: NW 997.84 NE 997.57 SW 997.66 SE 997.76

Final elevations: NW 997.07 NE 996.79 SW 996.92 SE 997.03

Depositional significance fill

Soil type clay loam

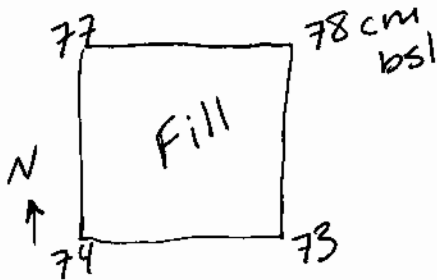
Munsell/Color 7.5 YR|3|1

Drawings _____

Contents EMPTY LOT

Photo, Digital _____

Description/Sketch (with measurements):



Note refs 39