
Four Valleys Archive

Anthropology

2005

EPV Op. 10-06 Lot Forms 2005

James Charton

Follow this and additional works at: <https://digital.kenyon.edu/honduras>



Part of the Archaeological Anthropology Commons

Recommended Citation

Charton, James, "EPV Op. 10-06 Lot Forms 2005" (2005). *Four Valleys Archive*. Paper 96865.
<https://digital.kenyon.edu/honduras/96865>

This Lot Card is brought to you for free and open access by the Anthropology at Digital Kenyon: Research, Scholarship, and Creative Exchange. It has been accepted for inclusion in Four Valleys Archive by an authorized administrator of Digital Kenyon: Research, Scholarship, and Creative Exchange. For more information, please contact noltj@kenyon.edu.

Op/SubOp/Lot: 10/06/01

Ex. Unit A Size (Nxl) 1m x 1m

Loc: Los Naranjitos

Str PO4 Grid Point BL

Initial Lot: Yes

Prev. lot -

Next lot 10/06/03

Initial elevations: NW 996.85 NE 996.82 SW 996.83 SE 996.80

Final elevations: NW 996.68 NE 996.69 SW 996.67 SE 996.69
SE Below GS Reference Point (of unit B)

Depositional significance Predicted Midden

Soil type Silt loam


Munsell/Color 7.5YR 2.5/2 v dk brown

Drawings

Contents Ceramics: 11

Photo: Digital

Description/Sketch (with measurements): BGS 0-10cm



Note refs _____

Op/SubOp/Lot: 10/06/02

Ex. Unit B

Size (N x E) 1m x 1m

Site: Los Narajitos

Str: PO4 Grid Point BL

Initial Exc. Yes

Prev. lot —

Next lot 10/06/04

Initial elevations: NW 996.83 NE 996.80 SW 996.80 SE 996.77

Final elevations: NW 996.67 NE 996.69 SW 996.67 SE 996.66

SE BE Reference Point

Depositional significance Predicted Midden

Soil type Silt Loam

Munsell/Color 7.5YR 2.5/2 v dk brown

Drawings _____


Contents Ceramics: 2

Obsidian: 2

Photo/Digital _____

Description/Sketch (with measurements):

BGS 0-10cm



Note refs _____

Op/SubOp/Lot: 10/06/03

Ex. Unit A

Size (N x L) 1m x 1m

Site: Los Naranjos

Str: P04 Grid Point BL

Initial lot: No

Prev. lot: 10/06/01

Next lot: 10/06/05

Initial elevations: NW 996.68 NE 996.69 SW 996.67 SE 996.69

Final elevations: NW 996.57 NE 996.52 SW 996.57 SE 996.54

SE BGS Reference Point (of Unit B)

Depositional significance: Predicted Midden

Soil type: Silt Loam

Munsell/Color: 7.5YR 2.5/2 v dk brown

Drawings: _____

Contents: Ceramics: 377 (1 pc with glyphs)

Chert: 3

Photo: Digital _____

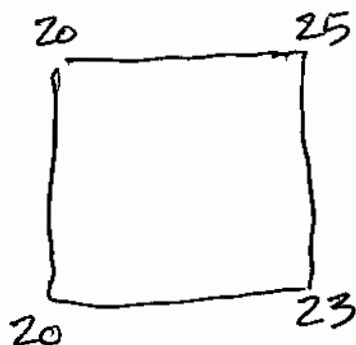
Obsidian: 10

Bajaraque: 13

Metate Fragment?

Description/Sketch (with measurements):

BSG: 10-22 cm



Note re: _____

Op/SubOp/Lot: 10/06/04

Ex. Unit B

Size (N x E) 1m x 1m

Vic. Los Naranjitos

Str PO4 Grid Point BL

Initial Lot No

Prev. lot 10/06/02

Next lot 10/06/06

Initial elevations: NW 996.67 NE 996.69 SW 996.67 SE 996.66

Final elevations: NW 996.57 NE 996.54 SW 996.55 SE 996.53
SE BGS Reference Point

Deposit. nat. significance Predicted Midden

Soil type Silt Loam

Munsell/Color 7.5YR 2.5/2 v dk brown

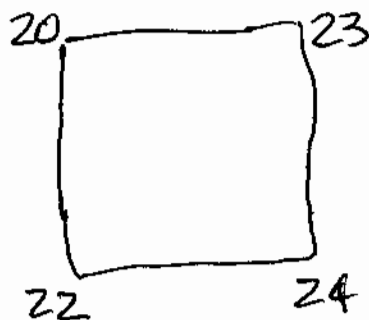
Drawings

Contents Ceramics: 196

Obsidian: 1

Photo/Digital

Description/Sketch (with measurements): BGS 10-22 cm



Note refs

Op/SubOp/Loc 10/06/05

Exc. Unit A Size (NxL) 1m x 1m

Vic. Los Naranjitos

Str. P04 Grid Point BL

Initial loc. No

Prev. lot 10/06/03

Next lot 10/05/07

Initial elevations: NW 996.57 NE 996.52 SW 996.57 SE 996.54

Final elevations: NW 996.49 NE 996.47 SW 996.48 SE 996.43

SE BGS Reference Point (of Unit B)

Depositional significance Predicted Midden

Soil type Silt Loam

Munsell/Color 7.5YR 2.5/2 v dk brown

Drawings

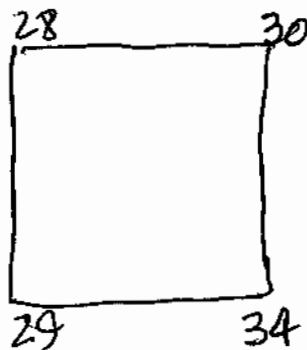
Contents Ceramics: 279

Obsidian: 9

Photo/Digital

Description/Sketch (with measurements):

BGS 22-34cm



Note re:is

Op/SubOp/Lot: 10/06/06

Ex. Unit B

Size (NxE): 1m x 1m

Site: Los Naranjos

Str: Pod Grid Point BL

Initial No

Prev. lot 10/06/04

Next lot 10/06/08

Initial elevations: NW 996.57 NE 996.54 SW 996.55 SE 996.53

Final elevations: NW 996.48 NE 996.43 SW 996.47 SE 996.47

SE BGS reference point

Depositional significance: Predicted Midden

Soil type: Silt Loam

Munsell/Color: 7.5YR 2.5/2 v dk brown

Drawing: _____

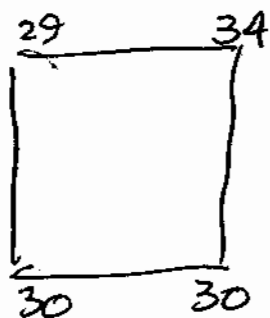
Contents: Ceramics: 167

Obsidian: 1

Photo/Digital: _____

Description/Sketch (with measurements):

BSG 22-30cm



Note re: _____

Op/SubOp/Lot: 10/06/07

Ex. Unit A Size (NxE) 1m x 1m

Vic: Los Naranjos

Str: POA Grid Point BL

Initial Loc No. Prev. lot 10/06/05 Next lot 10/06/10

Initial elevations: NW 996.49 NE 996.47 SW 996.48 SE 996.43

Final elevations: NW 996.33 NE 996.31 SW 996.34 SE 996.32

SE corner of Unit B BGS reference point

Depositional significance Predicted Midden

Soil type Silty Clay Loam

Munsell/Color 2.5Y 5/4 IE olive brown

Drawings

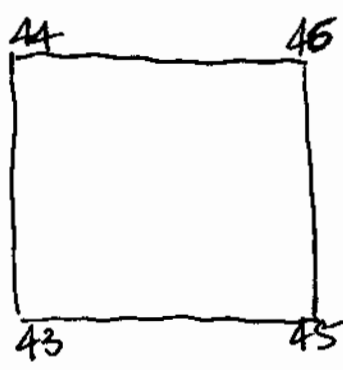
Contents Ceramic: 22

Obsidian: 1

Toba: 6

Photo: Digital

Description/Sketch (with measurements): New Horizon
34-44 cm BGS



Note refs _____

Op/SubOp/Lot: 10/06/08

Ex. Unit B Size (NxL) 1m x 1m

Site: Los Naranjos

Str: POA Grid Point BL

Initial elev. No

Prev. lot 10/06/06

Next lot 10/06/09

Initial elevations NW 996.48 NE 996.43 SW 996.47 SE 996.47

Final elevations NW 996.43 NE 996.41 SW 996.36 SE 996.38

SE corner BGS reference point

Depositional significance Predicted Midden

Soil type Silt loam

Munsell/Color 7.5YR 2.5/2 vdk brown

Drawings _____

Contents Ceramics: 43

Photo/Digital _____

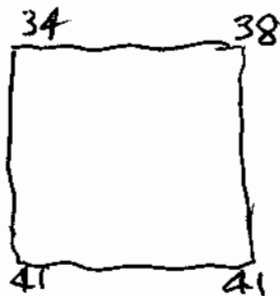
Obsidian: 5

Bajareque: 1

Chert: 1

Description/Sketch (with measurements):

New soil horizon
30-40



Note ref: _____

Op/SubOp/Lot: 10/06/09

Ex. Unit B

Size (N x E) 1m x 1m

Site Los Naranjos

Site PO4 Grid Point BL

Initial core NO

Prev. lot 10/06/08

Next lot 10/06/11

Initial elevations: NW 996.43 NE 996.41 SW 996.36 SE 996.36

Final elevations: NW 996.25 NE 996.23 SW 996.25 SE 996.21

SW corner BGS reference point

Depositional significance Predicted Midden

Soil type Silty Clay loam

Munsell/Color 2.5Y 5/4 lt olive brown

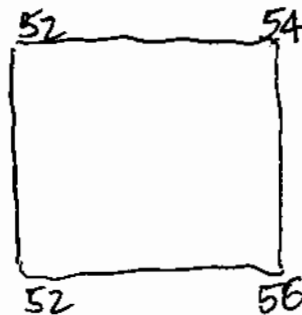
Drawings

Contents Ceramic = 14

Photo/Digital

Description/Sketch (with measurements):

40-53cm below BGS



Note re: _____

PAREP 2005 LOT FORM

Excavator #15

Date 5 July 2005

Op/SubOp/Lot: 10/06/10

Ex. Unit A

Size (NxEx) 1m x 1m

Site: Los Naranjos

Str: POT Grid Point BL

Initial Lot? No

Prev. lot 10/06/07

Next lot 10/06/12

Initial elevations: NW 996.33 NE 996.31 SW 996.34 SE 996.43

Final elevations: NW 996.18 NE 996.19 SW 996.25 SE 996.22

SE corner Unit B BGS reference point

Depositional significance Predicted Midden

Soil type Silty Clay loam

Munsell/Color 2.5Y 5/4 lt olive brown

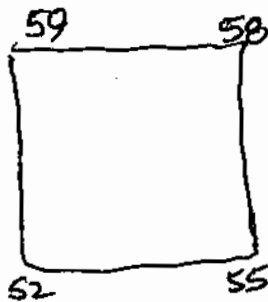
Drawings _____

Contents Ceramic: 4

Photo/Digital _____

Description/Sketch (with measurements):

44 - 56cm BSG



Note refs _____

PAREP 2005 LOT FORM

Excavator #15 Date 5 July 2005

Op/SubOp/Lot: 10/06/11 Ex. Unit B Size (NxEx) 1m x 1m
Site: Los Naranjos Str PO4 Grid Point BL

Initial Lot? No Prev. lot 10/06/09 Next lot 10/06/13

Initial elevations: NW 996.25 NE 996.23 SW 996.25 SE 996.21

Final elevations: NW 996.20 NE 996.18 SW 996.18 SE 996.15

SE corner BGS reference point

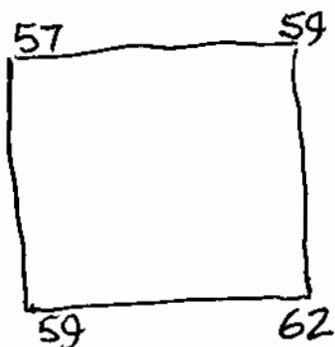
Depositional significance Predicted Midden

Soil type Silty Clay Loam Munsell/Color 2.5Y 5/4 lt olive brown

Drawings Contents Ceramics: 14

Photo/Digital

Description/Sketch (with measurements): 53 - 60cm BGS



Note refs

PAREP 2005 LOT FORM

Excavator #15 Date 5 July 2005

Op/SubOp/Lot: 10/06/12 Ex. Unit A Size (NxEx) 1m x 1m

Site: Los Narajitos Str Pot Grid Point BL

Initial Lot? No Prev. lot 10/06/10 Next lot -

Initial elevations: NW 996.18 NE 996.19 SW 996.25 SE 996.22

Final elevations: NW 996.11 NE 996.14 SW 996.13 SE 996.13

SE corner Unit B, BSG reference point


Depositional significance Predicted Midden

Soil type Silty Clay loam Munsell/Color 2.5Y 5/4 H olive brown

Drawings Contents Ceramic: 9

Photo/Digital

Description/Sketch (with measurements): 56-64cm BSG



Note refs

Op/SubOp/Lot: 10/06/13

Exc. Unit B

Size (NxL) 1m x 1m

Site: Los Naranjos

Str POT Grid Point BL

Initial Lot? No

Prev. lot 10/06/11

Next lot -

Initial elevations: NW 996.20 NE 996.18 SW 996.18 SE 996.15

Final elevations: NW 996.13 NE 996.13 SW 996.13 SE 996.10

SE corner BGS reference point

Depositional significance Predicted Midden

Soil type Silty Clay loam

Munsell/Color 2.5Y5/4 Lt olive brown

Drawings

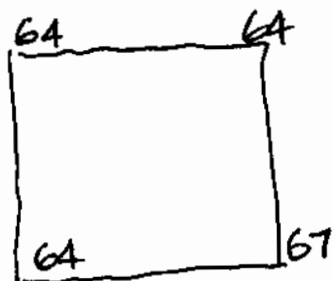
Contents Ceramics: 5

Toba: 1

Photo/Digital

Description/Sketch (with measurements):

60-64 cm BGS



Note refs