

---

Four Valleys Archive

Anthropology

---

2005

## EPV Op. 10-08 Lot Forms 2005

James Charton

Follow this and additional works at: <https://digital.kenyon.edu/honduras>

 Part of the Archaeological Anthropology Commons

---

### Recommended Citation

Charton, James, "EPV Op. 10-08 Lot Forms 2005" (2005). *Four Valleys Archive*. Paper 96867.  
<https://digital.kenyon.edu/honduras/96867>

This Lot Card is brought to you for free and open access by the Anthropology at Digital Kenyon: Research, Scholarship, and Creative Exchange. It has been accepted for inclusion in Four Valleys Archive by an authorized administrator of Digital Kenyon: Research, Scholarship, and Creative Exchange. For more information, please contact [noltj@kenyon.edu](mailto:noltj@kenyon.edu).

Op/Subseq. Lot: 10/08/01

Exc. Unit A Size (N&E) 1m x 1m

Site Los Naranjitos

Str PO4 Grid Point AV

Initial Cor Yes

Prev. lot —

Next lot 10/08/03

Initial elevations: NW 996.50 NE 996.49 SW 996.47 SE 996.47

Final elevations: NW 996.34 NE 996.34 SW 996.34 SE 996.34

SE corner of Unit B, BGS reference point

Depositional significance Test negative PO4 soil result

Soil type Silt Loam

Munsell/Color 7.5YR 2.5/2 vdk brown

Drawing

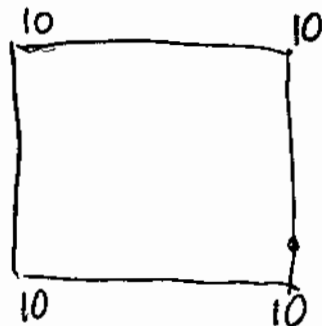
Contents Ceramics: 20

Bajareque: 1

Photo Log

Description/Sketch (with measurements):

0-10cm



Note rets

Op/SubOp/Lot: 10/08/02

Ex. Unit B Size (NxH) 1m x 1m

Site Los Naranjos

Str PO4 Grid Point AV

Initial floor Yes Prev. lot — Next lot 10/08/04

Initial elevations NW 996.47 NE 996.47 SW 996.46 SE 996.44

Final elevations NW 996.34 NE 996.34 SW 996.33 SE 996.33

SE corner BGS reference point.

Depositional significance Test negative PO4 soil result.

Soil type Silt loam Munsell/Color 7.5YR 2.5/2 v dk brown

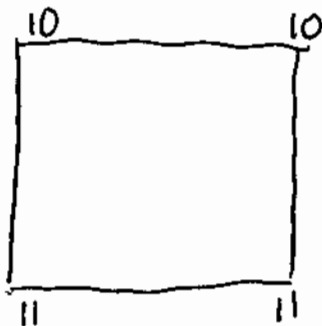
Drawings

Contents Ceramics: 7

Photo/Digital

Description/Sketch (with measurements):

0-10cm BGS  
Closed Unit



Note refs

Op/SubOp/Lot: 10/08/03

Ex. Unit A

Size (NxE): 1m x 1m

Vic: Los Naranjos

Str: PO4 Grid Point AV

Initial Lot No

Prev. lot 10/08/01

Next lot 10/08/04

Initial elevations: NW 996.34 NE 996.34 SW 996.34 SE 996.34

Final elevations: NW 996.26 NE 996.23 SW 996.14 SE 996.20

Unit B SE corner BGS reference point

Depositional significance Test to/negative PO4 soil analytical result

Soil type Silt loam

Munsell/Color 7.5YR 2.5/2 v dk brown

Drawing: \_\_\_\_\_

Contents Ceramics: 62

Obsidian: 1

Photo/Digital \_\_\_\_\_

Chert: 2

Basaltic: 3

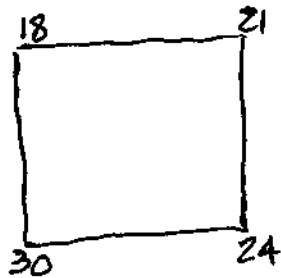
Toba: 1

Description/Sketch (with measurements):

10-21 cm BGS

New Soil Horizon

ancient horizon.



A lot of root fibers throughout unit

Note refs \_\_\_\_\_

Op/SubOp/Lot: 10/08/04

Ex Unit A

Size/Notes 1m x 1m

Site Los Naranjos

Site POA Grid Point AV

Initial lot No

Prev. lot 10/08/03

Next lot

Initial elevations: NW 996.26 NE 996.23 SW 996.14 SE 996.20

Final elevations: NW 995.98 NE 995.96 SW 995.92 SE 995.94

Unit B 3 corner BGS reference point.

Depositional significance Test 10/negative POA soil analytical result

Soil type Silty clay loam

Munsell/Color 2.5Y 5/1 lt olive brown

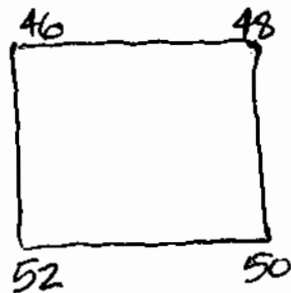
Drawings

Contents Ceramics: 14

Photo/Digital

Description/Sketch (with measurements):

21-49 cm BGS  
Closed unit



Some root fibers  
throughout unit.

Note refs