
Four Valleys Archive

Anthropology

2005

EPV Op. 10-09 Lot Forms 2005

Mary Hostenske

Follow this and additional works at: <https://digital.kenyon.edu/honduras>



Part of the Archaeological Anthropology Commons

Recommended Citation

Hostenske, Mary, "EPV Op. 10-09 Lot Forms 2005" (2005). *Four Valleys Archive*. Paper 96868.
<https://digital.kenyon.edu/honduras/96868>

This Lot Card is brought to you for free and open access by the Anthropology at Digital Kenyon: Research, Scholarship, and Creative Exchange. It has been accepted for inclusion in Four Valleys Archive by an authorized administrator of Digital Kenyon: Research, Scholarship, and Creative Exchange. For more information, please contact noltj@kenyon.edu.

Op/SubOp/Lot: 10/9/1 Ex. Unit A Size (NxE) 1x1
 Site: S-07 Str 5

Initial Lot? YES Prev. lot - Next lot -

Initial elevations: NW 997.21 NE 996.94 SW 996.94 SE 996.84

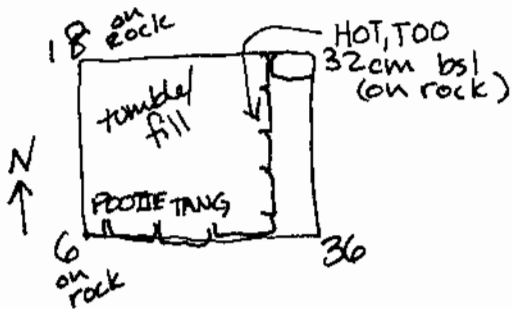
Final elevations: NW 997.03 NE 996.62 SW 996.88 SE 996.48

Depositional significance WALLS = POOTIE TANG & HOT, TOO; tumble; fill

Soil type clay loam Munsell/Color 7.5 YR/3/1

Drawings _____ Contents 13 tiestos
 Photo/Digital _____ 1 obsidiana - prismatic blade

Description/Sketch (with measurements):



Note refs 53

PAREP 2005 LOT FORM

Excavator 17 Date 6 July 2005

Op/SubOp/Lot: 10/9/2 Ex. Unit B & C Size (NxL) 1.5m x .5m

Site: S-07 Str 5

Initial Lot? yes Prev. lot - Next lot -

Initial elevations: NW 996.94 NE 996.87 SW 996.83 SE 996.8

Final elevations: NW 996.46 NE 996.49 SW 996.51 SE 996.51

Depositional significance tumble

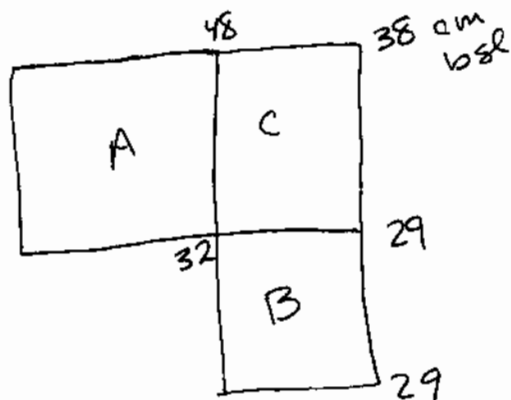
Soil type clay loam Munsell/Color 7.5 YR/3/1

Drawings _____ Contents 3 obsidiana

Photo/Digital _____ 91 tiestos

bajareque

Description/Sketch (with measurements):



Note refs 54

PAREP 2005 LOT FORM

Excavator 17

Date 7 July 2005

Op/SubOp/Lot: 10/9/3

Ex. Unit D+E

Size (N x I): 1.5m x 1m

Site: S-07

Str 5

Initial Lot? yes Prev. lot - Next lot -

Initial elevations: NW 997.26 NE 996.95 SW 997.21 SE 996.87

Final elevations: NW 997.0 NE 996.59 SW 997.02 SE 996.51

Depositional significance Wall = HOT, TOO ; tumble

Soil type clay loam Munsell/Color 7.5 YR/3/1

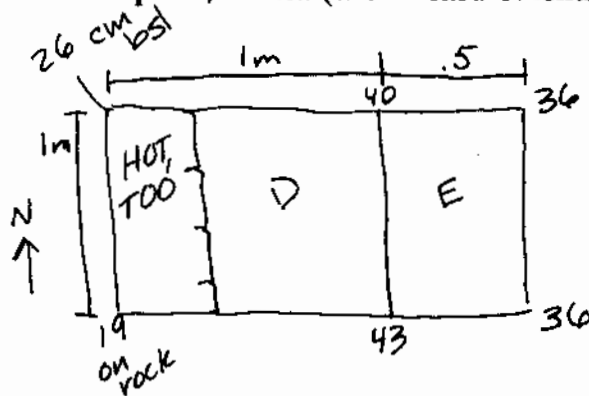
Drawings _____

Contents 28 tiestos - figurine

Photo/Digital _____

5 bajareque
2 toba

Description/Sketch (with measurements):



Note refs 54, 55

PAREP 2005 LOT FORM

Excavator 17

Date 11 July 2005

Op/SubOp/Lot: 10/9/4

Ex. Unit F#G

Size (NxE) 1m x 1.5m

Site: S-07

Str 5

Initial Lot? yes

Prev. lot -

Next lot -

Initial elevations: NW 997.15 NE 996.96 SW 997.26 SE 996.87

Final elevations: NW 996.99 NE 996.51 SW 996.99 SE 996.42

Depositional significance tumble, wall = HOT, TOO

Soil type clay loam

Munsell/Color 7.5 YR/3/1

Drawings _____

Contents carbon

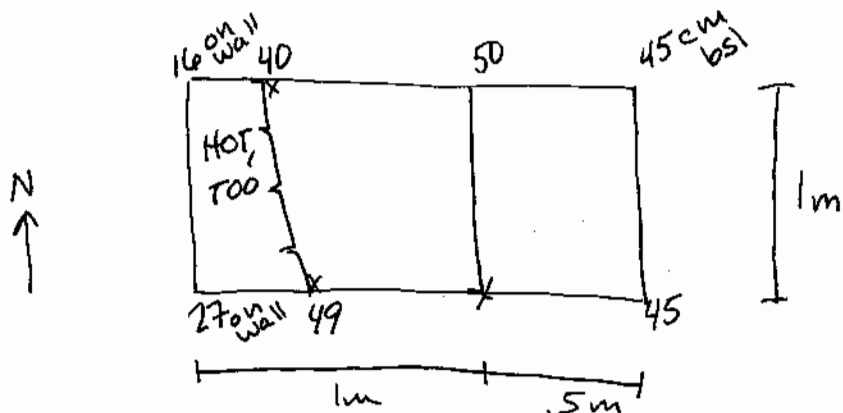
Photo/Digital _____

3 pedernal

101 tiestos

4 bajareque

Description/Sketch (with measurements):



Note refs 56

PAREP 2005 LOT FORM

Excavator 17

Date 12 July 2005

Op/SubOp/Lot: 10/9/5

Ex. Unit H

Size (NxL) 1x1

Site: S-07

Str 5

Initial Lot? yes

Prev. lot -

Next lot -

Initial elevations: NW 997.1 NE 997.02 SW 997.15 SE 997.02

Final elevations: NW 996.5 NE 996.54 SW 996.45 SE 996.54

Depositional significance tumble, wall = HOT, TOO (corner); pot smash

Soil type clay loam

Munsell/Color 7.5YR/3/1

64 cu bgl

Drawings _____

Contents carbon

Photo/Digital _____

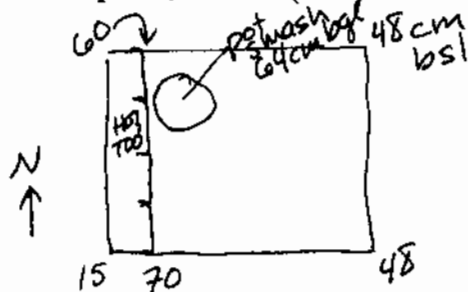
217 tiestos - 4 bags

1 toba

7 obsidiana

9 bajarque (bag #2) 1 basalt piecⁱⁿ matate?

Description/Sketch (with measurements):



Note refs 57