

2005

EPV Op. 10-10 Lot Forms 2005

Mary Hostenske

Follow this and additional works at: <https://digital.kenyon.edu/honduras>

 Part of the Archaeological Anthropology Commons

Recommended Citation

Hostenske, Mary, "EPV Op. 10-10 Lot Forms 2005" (2005). *Four Valleys Archive*. Paper 96869.
<https://digital.kenyon.edu/honduras/96869>

This Lot Card is brought to you for free and open access by the Anthropology at Digital Kenyon: Research, Scholarship, and Creative Exchange. It has been accepted for inclusion in Four Valleys Archive by an authorized administrator of Digital Kenyon: Research, Scholarship, and Creative Exchange. For more information, please contact noltj@kenyon.edu.

Op/SubOp/Lot: 10/11/1

Exc. Unit A

Size (N/E) 1x1

Vtr S-07

Vtr 5

Initial test yes

Prev. lot -

Next lot -

Initial elevations: NW 997.51 NE 997.52 SW 997.21 SE 997.28

Final elevations: NW 996.96 NE 997.45 SW 996.51 SE 996.52

Depositional significance walls: POOTIE TANG & DAIME; tumble

Soil type clay loam

Munsell/Color 7.5 YR/3/1

Drawings

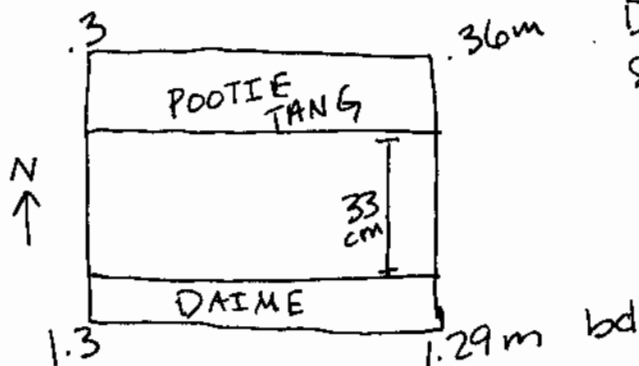
Contents

26 tiestos

Photo/Digital

carbon - near base of
POOTIE TANG

Description/Sketch (with measurements):

Datum measured at
second highest point on
Str 5 = 997.81 m.

Note refs

72

Op/SubOp/Lot: 10/11/2

Exc. Unit

B

Size

1x1

Affc.

S-07

Vtr

5

Initial Loc

yes

Prev. lot

997.76

Next lot

Initial elevations:

NW

997.78

NE

SW

997.51

997.52

Final elevations:

NW

997.42

NE

997.47

SW

996.96

SE

997.45

Depositional significance

POOTIE TANG, fill (FROGGY)

Soil type

clay loam

Munsell/Color

7.5 YR/3/1

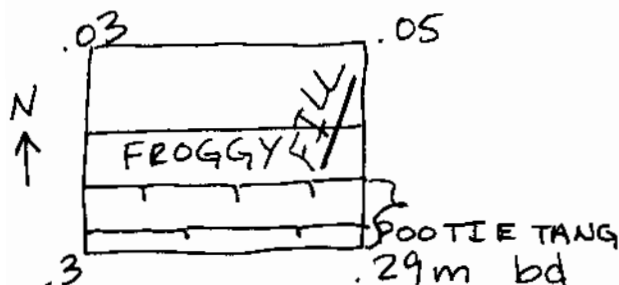
Drawings

Contents

6 tiestos

Photo Digital

Description/Sketch (with measurements):



Datum from 2nd Random stake
on Str 5 = 997.81 m.

Note refs

72

Op/SubOp/Lot: 10/11/3

Exc. Unit C

Size Class 1x1

Vitr S-07

Str 5

Initial test yes

Prev. lot -

Next lot -

Initial elevations: NW 997.51 NE 997.51 SW 997.21 SE 997.21

Final elevations: NW 996.94 NE 996.99 SW 996.87 SE 996.77

Depositional significance tumble, fill, POOTIE TANG = wall

Soil type clay loam

Munsell/Color 7.5 YR/3/1

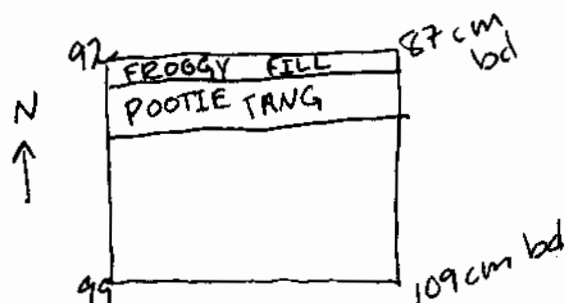
Drawings

Contents 9 tiestos

Photo Digital

16 bajareque

Description/Sketch (with measurements):



Datum located at NE corner of EUG
Subop 1. = 997.86 m

Note refs 73

Op/SubOp/Lot: 10/11/4

Els. Unit

D

Size: S. 1

1x1

Alt: S-07

Sh

5

Initial Lot:

yes

Prev. lot

-

Next lot

-

Initial elevations:

NW

997.78

NE

997.78

SW

997.51

SE

997.51

Final elevations:

NW

997.42

NE

997.46

SW

997.4

SE

997.38

Depositional significance

fill (froggy)

Soil type

clay loam

Munsell/Color

7.5 YR/3/1

Drawings

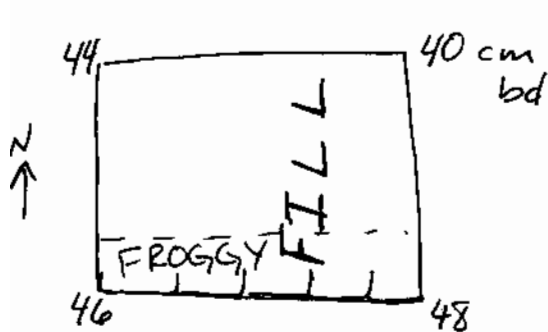
Contents

3 tiestos (small)

15 bajareque

Photo/Digital

Description/Sketch (with measurements):

Datum @ NE corner of
EU G Subop 1. = 997.86m

Note refs

73