
Four Valleys Archive

Anthropology

2003

EPV 04-05 Lot Forms 2003

Ellen Bell

Follow this and additional works at: <https://digital.kenyon.edu/honduras>



Part of the Archaeological Anthropology Commons

Recommended Citation

Bell, Ellen, "EPV 04-05 Lot Forms 2003" (2003). *Four Valleys Archive*. Paper 96889.
<https://digital.kenyon.edu/honduras/96889>

This Lot Card is brought to you for free and open access by the Anthropology at Digital Kenyon: Research, Scholarship, and Creative Exchange. It has been accepted for inclusion in Four Valleys Archive by an authorized administrator of Digital Kenyon: Research, Scholarship, and Creative Exchange. For more information, please contact noltj@kenyon.edu.

PAREP LOT CARD

SITE S-01 (E1 Parisin)

STR. Paris 1

Op. 4/5/01

Level 2

Locus _____

Prev. lot φ

Date 1 July 03

Deposit Swiss

Next lot 4/5/2

Excavator L ECB

Dep type Mixed debris

Soil type clay

Soil Color 2.5Y 4/3

Notes 2003-1-17, 18, 60

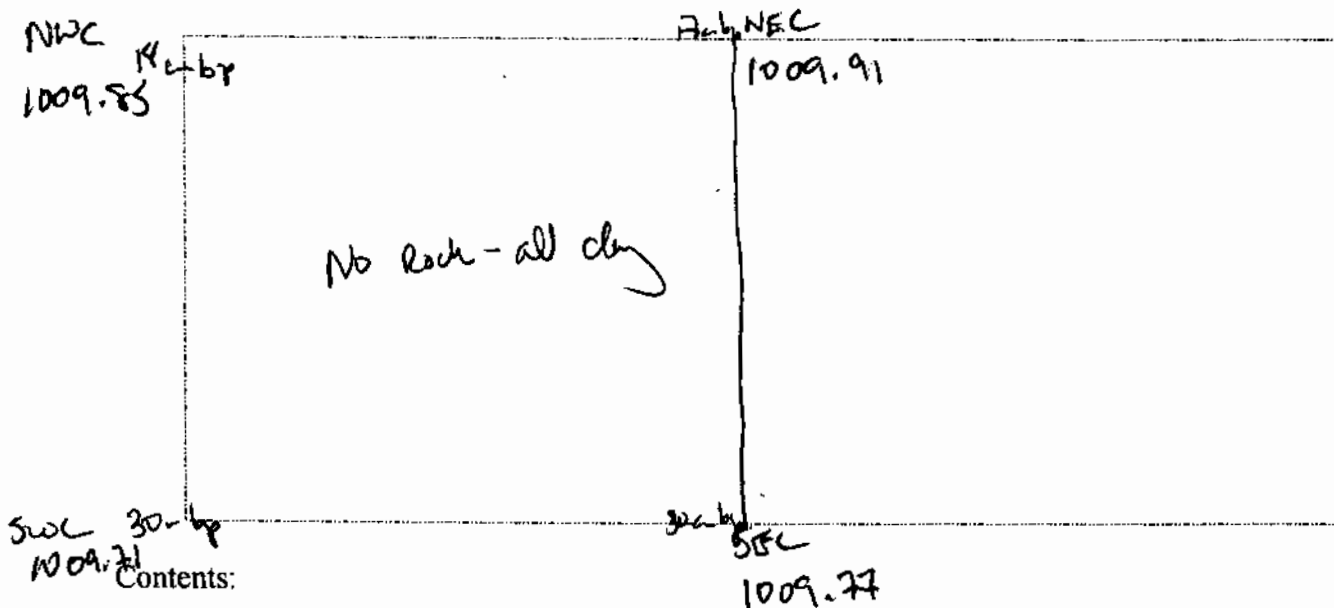
Drawings _____

Photos _____

Digital Images _____

Description: 272 m unit placed in the NW quadrant of Paris 1, approx. 4m E of Op. 4/4 to confirm stratigraphy + guide ops. closer to the architecture. Unit laid out with EDM on PAREP Grid

Sketch of Unit (when closed, include initial and final depths and cardinal direction of corners)



Op. 4/5 Coordinates			
	N	E	Z
NEC	896.00	968.00	1010.08
SEC	899.00	968.00	1010.07
NWC	896.00	966.00	1010.03
SWC	899.00	966.00	1010.01

elevation taken for each corner

PAREP LOT CARD

SITE 500 (EP)

STR. Pack 1

Op. 4/5/2

Level 3, 4

Locus _____

Prev. lot 1

Date July 2003

Deposit Surf

Next lot _____

Excavator EP (1)

Dep type burial horizon

Soil type Clay-lo

Soil Color 10YR 4/2

Notes 2003 1-15, 60

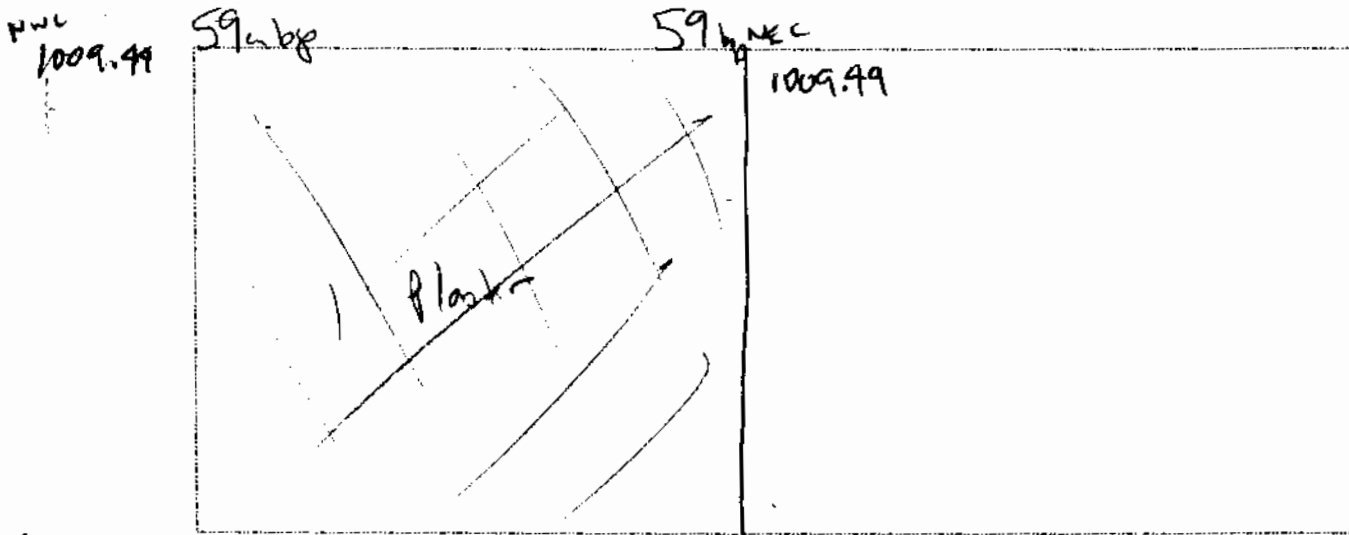
Drawings _____

Photos _____

Digital Images _____

Description: Conting down below MACH horizon - lots of root action
Soil is still very clayey, but not the density present clay of Lot 1.
 M

Sketch of Unit (when closed, include initial and final depths and cardinal direction of corners)



Contents:
 1009.46

- 1 Shank - non-digital
- 11 rods - disassembled
- 1 Nail
- 1 Pepsi bottle Frag
- 1 1975 Honda 100 Cubes mini
- 1 lg. mammal tooth

54 cm by
 1009.53

- 1 roof tin frag
- 2 Frags bajareque

PAREP LOT CARD

SITE S-01, (EP)

STR. Pabito 1

Op. 4/5/3

Level 5

Locus _____

Prev. lot 4/3/2

Date 2 July 2003

Deposit _____

Next lot _____

Excavator _____

Dep type _____

Soil type Stucco

Soil Color 10YR 7/6

Notes 2003-1-22, 60

Drawings _____

Photos DJ-

Digital Images _____

Description: Bring the floor Stucco down to the pebble Cascajo layer. Floor is approx. 5-7 cm thick (thick pt.) + the Cascajo apprs to be well-laminated & tightly packed

Sketch of Unit (when closed, include initial and final depths and cardinal direction of corners)

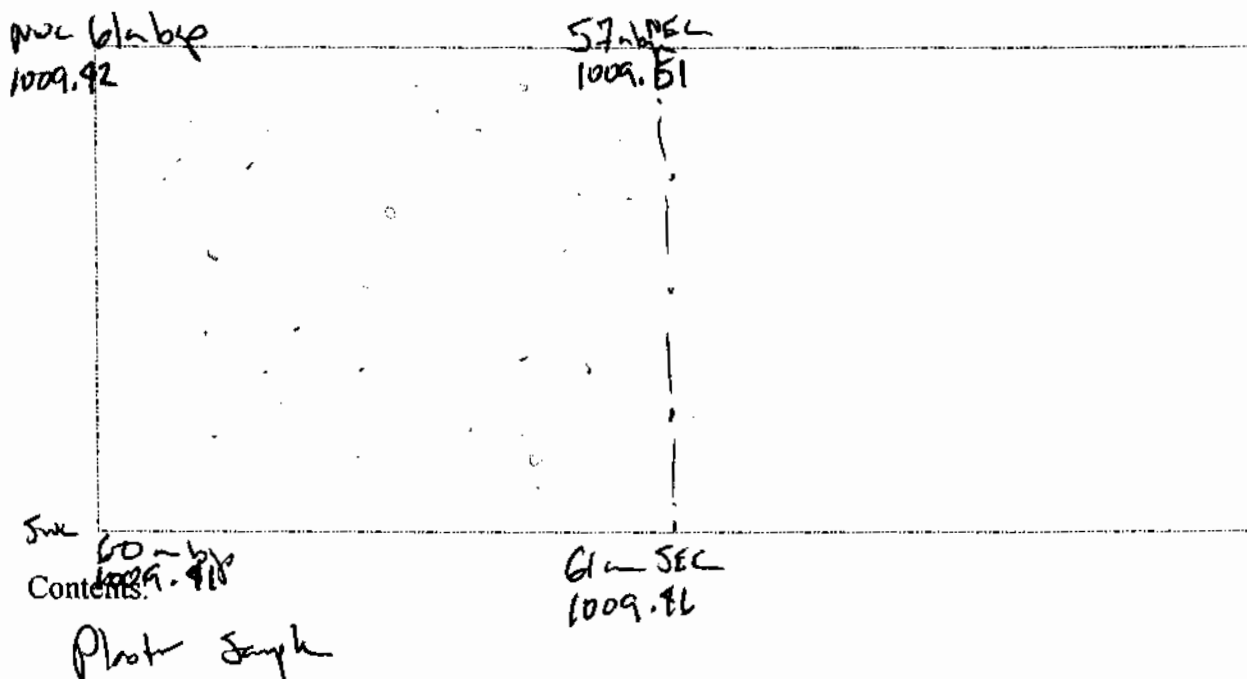


Photo Sample

PAREP LOT CARD

SITE S-01 (EP)

STR. Patio 1

Op 4/5/4

Level 6

Locus _____

Prev. lot 4/5/3

Date 2 July 2003

Deposit floor

Next lot _____

Excavator EEB (1)

Dep type Casajo

Soil type Red/Plata

Soil Color 10YR 7/6 (plata)

Notes 2003-1-24, 60


Drawings _____

Photos _____

Digital Images _____

Description: Consists of the ground Casajo below the floor. A portion of it has concreted together w/ the Casajo. It is very similar to the concreted surface we located to the E of patio 1.

Sketch of Unit (when closed, include initial and final depths and cardinal direction of corners)



SW 63 1009.34
Contents:

GP JEC
1009.39

- 1 Jar - soft paste tripod? (Jar?) w/ red + 2 parallel black lines
- 3 Jugs of concreted floor

PAREP LOT CARD

SITE S-01 (EP)

STR. Patio 1

Op. 4/5/5

Level 7

Locus _____

Prev. lot 4/5/4

Date 2 July 2003

Deposit fill

Next lot Ø

Excavator EB (1)

Dep type Subfloor fill

Soil type cl


Soil Color 10YR 4/3

Notes 2003-1-24, 60
Photos 2003-1-27-28

Drawings _____
Digital Images _____

Description: Contin. below the cascade level of the floor into the densely packed cobble sub-floor fill. 1st water (walling up) below in SWC) at 1.2m bsp.

Sketch of Unit (when closed, include initial and final depths and cardinal direction of corners)



1 sheet (in 4 pieces) w/ incision + friza punctated fillets
also 1 sample of concrete floor Cascajo