
Four Valleys Archive

Anthropology

2003

EPV 04-12 Lot Forms 2003

Ellen Bell

Follow this and additional works at: <https://digital.kenyon.edu/honduras>



Part of the Archaeological Anthropology Commons

Recommended Citation

Bell, Ellen, "EPV 04-12 Lot Forms 2003" (2003). *Four Valleys Archive*. Paper 96895.
<https://digital.kenyon.edu/honduras/96895>

This Lot Card is brought to you for free and open access by the Anthropology at Digital Kenyon: Research, Scholarship, and Creative Exchange. It has been accepted for inclusion in Four Valleys Archive by an authorized administrator of Digital Kenyon: Research, Scholarship, and Creative Exchange. For more information, please contact noltj@kenyon.edu.

PAREP LOT CARD

SITE S-01, 11 Pair

STR Patio 4, center

Op. 4/12/1

Level 1-2000

Locus _____

Prev. lot 0

Date 21 July 2005

Deposit Ambed

Next lot 4/12/2

Excavator EEO (1)

Dep type Mitch

Soil type Snd, gnd

Soil Color 10YR 3/2, 10YR 3/1
mich hms

Notes 2005-1-50, 51, 55

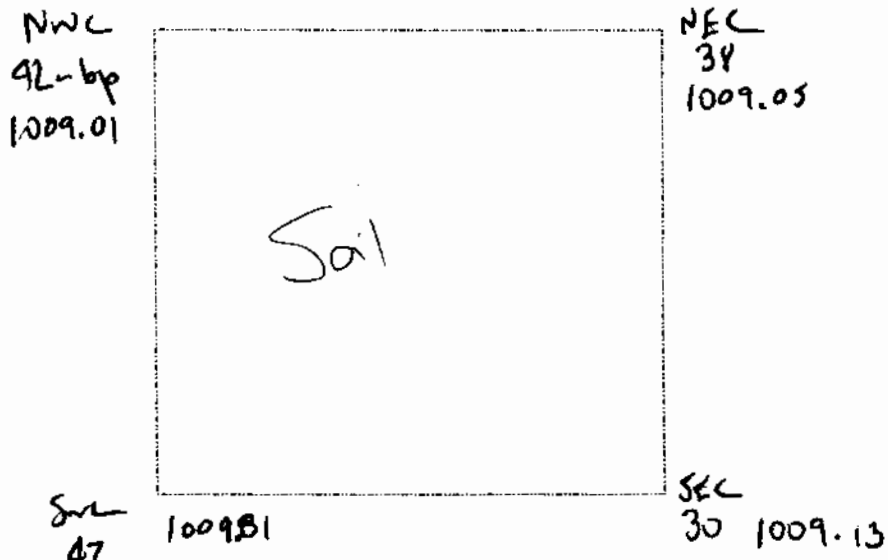
Drawings _____

Photos _____

Digital Images _____

Description: 1x2m (long axis N-S) unit to check sediment + playon elevation - looks like the soil but is deep a mucky light. This level (top part, but 1) is composed of sand + gravel lens deposited by MITL in 1990. The excavator passed through this area but left most of the sediment along the SW side of the unit, dropping only sand, gravel, + rocks here. The sand layer is a very thin band hatched - right side here - All "shubs" are signs of roof tile Pan R ambed

Sketch of Unit (when closed, include initial and final depths and cardinal direction of corners)



Contents:

5 shubs (roof tile)
 2 bones (animal)

Op. 4/12	Coordinates		
	N	E	Z
NWC	N/A	N/A	N/A
NEC	915.53	960.50	1009.91
SWC	913.38	959.96	1009.97
*SEC	913.55	960.53	1009.93

*SEC = Center for elevations

PAREP LOT CARD

SITE S-01 (K1 Pans)

STR. Pan 4

Op. 09 4/12/2

Level 3

Locus _____

Prev. lot 4/12/1

Date 21 July 2003

Deposit Overburden

Next lot 4/12/3

Excavator ECB (1)

Dep type Collaps

Soil type clay

Soil Color H. 6 - 7
7.5YR 4/3

Notes 2003-1-51, 58


Drawings _____

Photos _____

Digital Images _____

Description: Coarse yellow mottled fine - H. brown clay w/ rocks coming out at the base of the lens. This clay lens appears to be a thin collapse for the sandy matrix as it included clasts with matrix.

Sketch of Unit (when closed, include initial and final depths and cardinal direction of corners)



Contents:

5 Shells including 1 possible Switch Matrix or Casaca (Striated)

PAREP LOT CARD

SITE S01 (1 Permit)

STR. PAV 4

Op. 4/12/3

Level 4-5

Locus _____

Prev. lot 4/12/2

Date 22 July 2003

Deposit FM

Next lot 4/12/4

Excavator FLB (1)

Dep type Sub-Flow FM

Soil type loam clay

Soil Color 10YR 4/3; 10YR 3/3

Notes 2003-1-52, 58


Drawings _____

Photos _____

Digital Images _____

Description: Conty below cobble surface through entire 1X2 unit. Lt. colored soil w/ artifacts - rock + pebbles

Sketch of Unit (when closed, include initial and final depths and cardinal direction of corners)



Contents:

16 Shards

(4 turned out to be rocks + were discarded)

Shards include 2 adorns

PAREP LOT CARD

SITE S01 (El Perrito)

STR. Patio

Op. 4/12/4

Level 6

Locus _____

Prev. lot 4/12/3

Date 22 July 2003

Deposit Fill

Next lot _____

Excavator FFB (1)

Dep type sub-floor

Soil type clay

Soil Color Dark brown
10YR 8/2

Notes 2003-1-52, 59

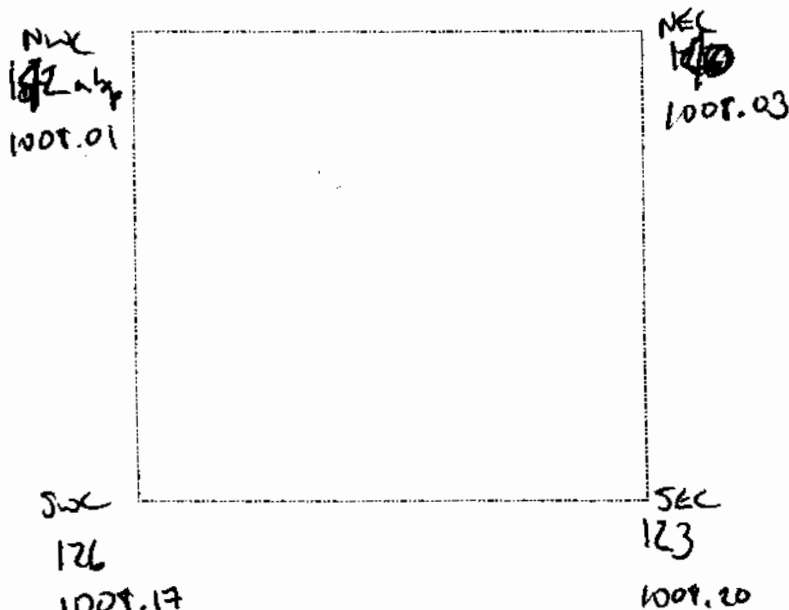
Drawings _____

Photos _____

Digital Images _____

Description: Contig bch pebbles/prednis level in N half (cm) of unit
Dark brown clay

Sketch of Unit (when closed, include initial and final depths and cardinal direction of corners)



Contents:

- 2 Shards
 - 1 red rock - discarded
 - 1 round rock - possibly a polished stone
- Subs may be earlier (LPC or EC)

PAREP LOT CARD

SITE S-01 (Fl Paris)

STR. Paris 4

Op. 4/12/5

Level 7

Locus _____

Prev. lot 4/12/4

Date 22 July 2007

Deposit S11

Next lot _____

Excavator EB (1)

Dep type Sub-flw

Soil type Jim-1H

Soil Color 10YR 3/4

Notes 2003-1-52, 59

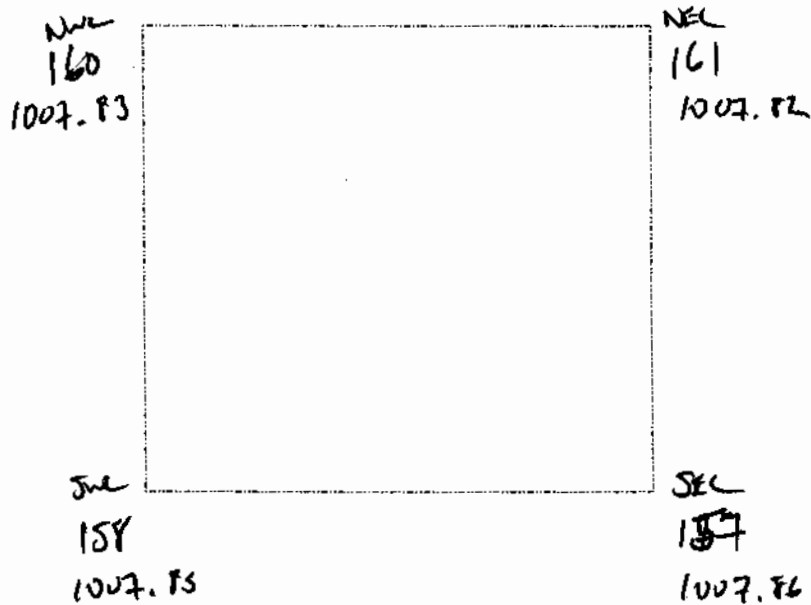
Drawings _____

Photos _____

Digital Images _____

Description: Conty below steel log rod pit in the soft, Jim-1H soil. Yields a few artifacts

Sketch of Unit (when closed, include initial and final depths and cardinal direction of corners)



Contents:

- 7 Shards
- 1 obsidian non-prismatic blade
- 2 rocks - discarded