

1995

## PVN-087-Dietz-Field Notes-1996

Allyson Dietz  
*Kenyon College*

Follow this and additional works at: <https://digital.kenyon.edu/honduras>

 Part of the Archaeological Anthropology Commons

---

### Recommended Citation

Dietz, Allyson, "PVN-087-Dietz-Field Notes-1996" (1995). *Four Valleys Archive*. Paper 8523.  
<https://digital.kenyon.edu/honduras/8523>

This Field Notes is brought to you for free and open access by the Anthropology at Digital Kenyon: Research, Scholarship, and Creative Exchange. It has been accepted for inclusion in Four Valleys Archive by an authorized administrator of Digital Kenyon: Research, Scholarship, and Creative Exchange. For more information, please contact [noltj@kenyon.edu](mailto:noltj@kenyon.edu).

29 Jan 96

p96-87-1

128G

The trench:

~~SW~~<sup>SE</sup> corner to ~~SW~~<sup>NE</sup> corner: 12.72 m ↗  
~~SW~~<sup>NE</sup> corner to ~~SW~~<sup>NW</sup> corner: 1 m ↖

Each lot is  $1\text{m}^2$  and 10cm deep. I will be screening each lot. The 10cm is measured down from ground surface.

128G/1 -

Found - 1 piece of sherd; another very small piece of sherd that is ~~darker~~ darker in color than the 1st one found; another tiny piece of ~~sherd~~ sherd that looks like the same kind as the 1st one found; a bigger piece that looks like the others; an even bigger piece than the last one - still look the same as the others; another tiny sherd; this sherd seems to be a little orange than the others; another flat piece that looks ~~like~~ like the rest; and another  $\Rightarrow$  I'm just going to record how many I get at the end.

We got one lot done today. I found one piece of obsidian + a good amount of sherd. I really like my workers; they definitely know what they're doing.



1-18-1997

1-18-1997

1-18-1997

1-18-1997

1-18-1997

1-18-1997

1-18-1997

1-18-1997

1-18-1997

1-18-1997

1-18-1997

1-18-1997

1-18-1997

1-18-1997

1-18-1997

1-18-1997

1-18-1997

1-18-1997

1-18-1997

1-18-1997

1-18-1997

1-18-1997

P96-87-2

30 Jan 96

I'm starting Lot 2 today. It will be 10cm-20cm below ground surface. I hope to get more done today than we did yesterday.

128G/2

We found a lot more ~~sh~~ sherds. We're starting to run into stones but Ed said it looks like tumble. My 1st exciting find - the head of probably a figurine. It might be a bird. One of Briana's workers thinks it looks like a dog. Lot 2 basically consisted of a lot more sherds. We got some good sized pieces.

128G/3

This lot is 20cm-30cm below ground surface. I found the 1st chipped stone tool.

I had to move the trench 1 m <sup>east</sup> ~~north~~. Lot 4 will therefore be 0-1 m <sup>east</sup> ~~north~~ of the datum point + 10 cm below ground surface.

128G/4

We found more sherds than I expected. We'll finish this one tomorrow.

S 48-100

off out of

mass - mass in the IT joint S to I  
small, more top of joint I, surface being more  
rough than a well ground

158/2

the surface of lot 2 is a lot of  
small stones but to some it looks like  
a plating to bond all - that part is not  
I don't expect the bond of the surface  
to be a lot of small stones. I don't  
know if it is a lot of small stones or  
if it is a lot of small stones. I don't  
know if it is a lot of small stones.

158/3

I don't know what is 158-100 or 101  
but it is a lot of small stones.

11. I don't know what is 158-100 or 101  
but it is a lot of small stones.


158/4

11. I don't know what is 158-100 or 101  
but it is a lot of small stones.

P96-87-3

31 Jan 96

Today we'll start by finishing up 128G/4.



Lot 4 is ~~1m~~<sup>0-1</sup> m <sup>east</sup> north of the datum point and ~~0-12~~ 0-12 cm below ground surface. We're going to keep screening until Ed tells us otherwise. We just found a lot more sherds.

128G/5 is ~~1m~~<sup>0-1</sup> m <sup>east</sup> north of the datum point and 12-20 cm below ground surface. We found a piece that is either part of a figurine or part of a highly decorated piece of pottery. It looks like it has some traces of blue paint left on it. My workers say it was a rich person's. We found an animal's tooth. We found a lot more sherds.

So far, Lots 1-5 have been ~~screened~~ screened. It's time to start Lot 6.

128G/6 is ~~1m~~<sup>0-1</sup> m <sup>east</sup> north of the datum point and 20-30 cm below ground surface. It will be screened. We found more sherds, another possible figurine piece, and a couple of pieces of obsidian.

Σ = 18.000

Σ = 18.000

1/1/2001: you planned for time 1/1/2001

1/1/2001

1/1/2001

1/1/2001

1/1/2001

1/1/2001

1/1/2001: you planned for time 1/1/2001

1/1/2001: you planned for time 1/1/2001

1/1/2001: you planned for time 1/1/2001

1/1/2001: you planned for time 1/1/2001

1/1/2001: you planned for time 1/1/2001

1/1/2001: you planned for time 1/1/2001

1/1/2001: you planned for time 1/1/2001

1/1/2001: you planned for time 1/1/2001

1/1/2001: you planned for time 1/1/2001

1/1/2001: you planned for time 1/1/2001

1/1/2001: you planned for time 1/1/2001

1/1/2001: you planned for time 1/1/2001

1/1/2001: you planned for time 1/1/2001

1/1/2001: you planned for time 1/1/2001

1/1/2001: you planned for time 1/1/2001

1/1/2001: you planned for time 1/1/2001

1/1/2001: you planned for time 1/1/2001

1/1/2001: you planned for time 1/1/2001

1/1/2001: you planned for time 1/1/2001

1/1/2001: you planned for time 1/1/2001

1/1/2001: you planned for time 1/1/2001

1/1/2001: you planned for time 1/1/2001

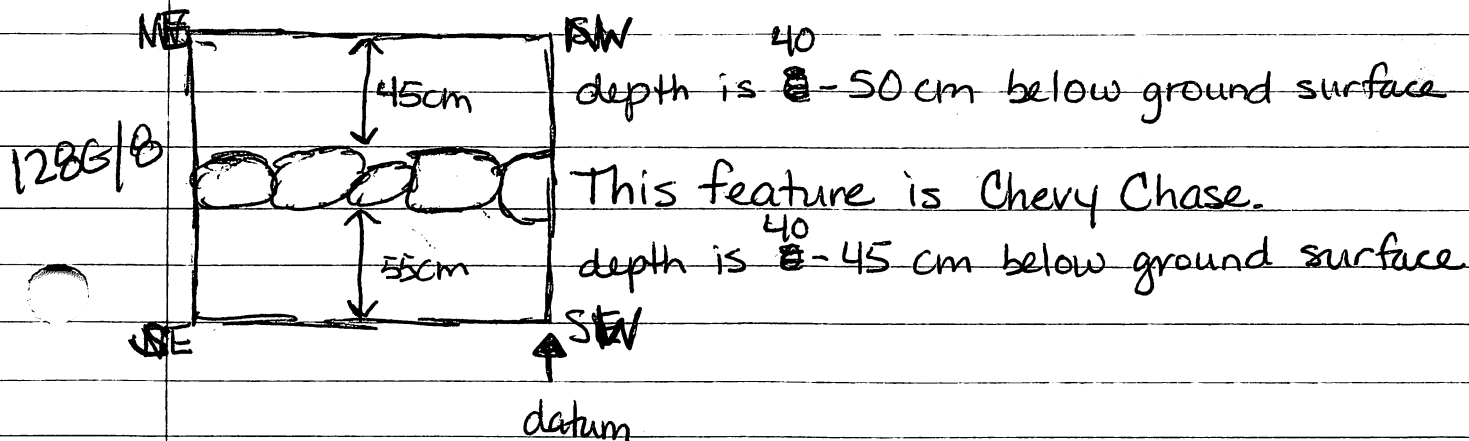
P96-87-4  
31 Jan 96

0-1  
1286/7 is ~~WANA~~ m <sup>east</sup> ~~north~~ of the datum point and 30-40 cm below ground surface. It will be screened. After we get down to 50 cm in this square and the next one, we will move to the square that is ~~0-1 m~~ <sup>west</sup> ~~north~~ of the datum. In that square we will 1st go down 20cm and then remove the tumble. Also, once this square is finished, we will stop screening. Ed says that we have some rare Late Classic pottery patterns here.

1286/8 is 0-1 m ~~north~~ <sup>east</sup> of the datum point and 40-50 cm below ground surface. This will be the last lot that we screen. We'll have to finish this one tomorrow.

1 Feb 96

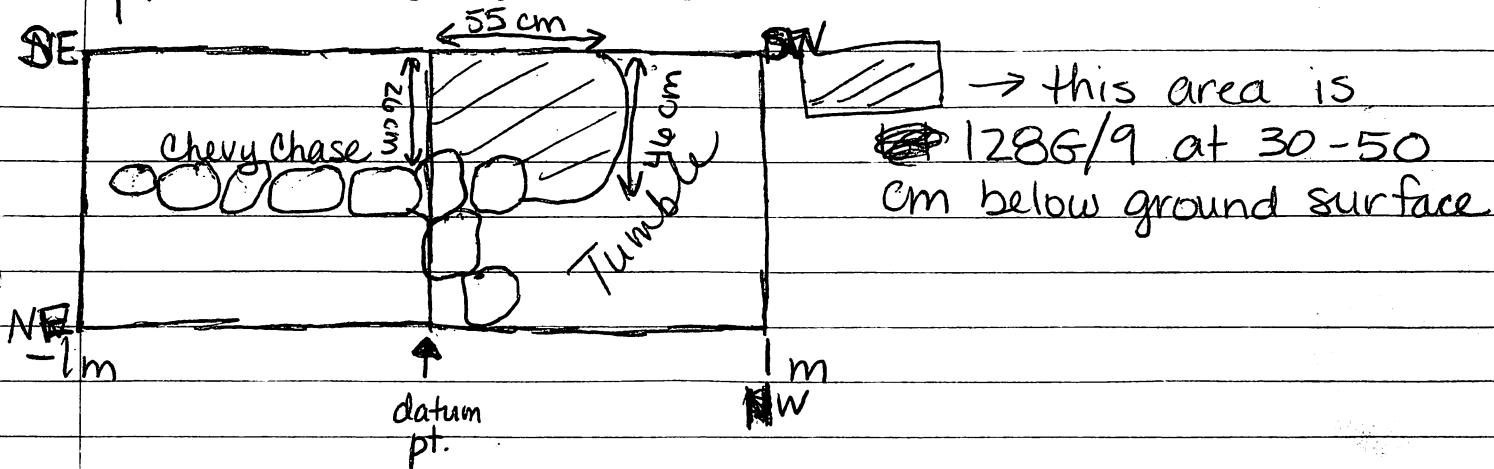
Today we're going to finish up 1286/8. Then we will start to go down a little deeper in the square 0-1 m <sup>west</sup> ~~north~~ of the datum and remove tumble. There is some sort of wall running approximately down the middle of Lot 8.





5<sup>th</sup>  
P96-87-~~88~~  
1 Feb 96

128G/9 is 0-1 m south of the datum point and 30-50 cm below ground surface. We're going to get rid of some tumbled in this lot. First we'll dig 20 cm down around the tumble, and then move from there. So far, we've found some sherds and bj in this lot. We found a small, round, fired clay ball. Pat believes they may have been used in the production of ocarinas.



We also need to get rid of some tumble on ~~the~~ the <sup>SE</sup> wall of the square 0-1 m <sup>east</sup> of the datum point. It seems like there's more bj in 128G/9 than there has been in previous lots. Oh, I forgot - we're not screening anymore.

128G/9 is located on the <sup>South</sup> ~~east~~ side of Cherry Chase in the square that is 0-1 m <sup>west</sup> ~~east~~ of the datum point & 30-50 cm below ground surface. It extends 26 cm from the <sup>South</sup> ~~west~~ trench wall to Cherry Chase and 55 cm <sup>west</sup> ~~east~~ from the datum point. The <sup>west</sup> ~~South~~ side of 128G/9 is 46 cm from the <sup>South</sup> ~~west~~ trench wall.





P96-87-6  
1 Feb 96

128G/10

From now on, I am going to measure my meter units from ~~north~~<sup>east</sup> wall of my trench. 128G/10 is 1-2 m south of the north wall. It occupies the area within that square that surrounds 128G/9 (see P-96-87-5 for a sketch). It is 30-50cm below ground surface. We will basically be removing tumble from this area so that we can start moving south toward STR-17. We're finding sherds underneath the tumble. We're also finding a little bit of bj. We're going to have to finish removing the tumble tomorrow. Then we'll move into the 3rd unit which will be 2-3 m south of the north trench wall.

2 Feb 96

We're still working on removing the tumble from 128G/10. When that's finished we'll move to the 3rd unit and start opening that up. So far we're just finding more sherds underneath the tumble. It looks like there are two lines of rock. We're going to remove a little more tumble and see what we see. The two lines of stone are feature Dan Ackroyd. Dan Ackroyd is 1.5 m from the ~~north~~<sup>east</sup> trench wall and 30-50 cm below ground surface. Void the above measurements for Dan Ackroyd. Ed and Pat want a few more stones removed 1st. Before we continue clearing out 128G/10, we're removing some tumble in the east & west walls of Unit 1.

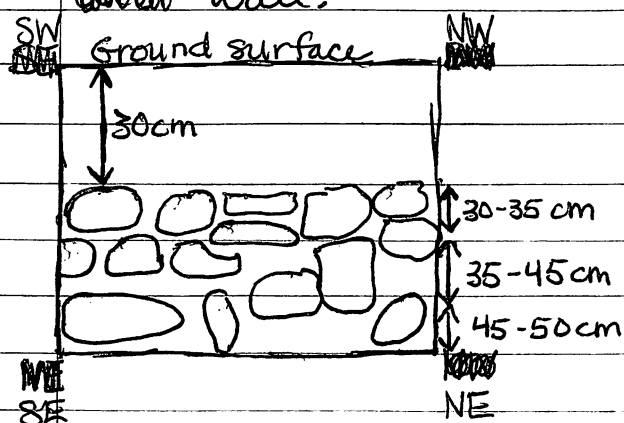


P916-87-7

2 Feb 96

The tumble removed from the <sup>south</sup> ~~east~~ & <sup>north</sup> ~~west~~ walls of Unit 1 were in 128G/8. A few sherds were found in the process of removing the rocks.

Back to 128G/10... Dan Ackroyd looks much better now that some more tumble has been removed. I'm interested to see how things will develop once we open up Unit 3. We found some by while tidying up Dan Ackroyd as well as a few more sherds. The new description of Dan Ackroyd is 3 lines of stone. The bottom layer is 45-50 cm below ground surface. The 2nd layer up is ~~30-35 cm below ground surface~~ 35-45 cm below ground surface. The upper layer is 30-35 cm below ground surface. Dan Ackroyd is 1.53 <sup>2</sup> m from the <sup>east</sup> ~~north~~ trench wall and extends from the <sup>south</sup> ~~east~~ to the <sup>north</sup> ~~west~~ wall.



Dan Ackroyd in cross section.


128G/11

Lot 11 will be in Unit 3 which is 2-3 m <sup>west</sup> ~~east~~ of the <sup>east</sup> ~~north~~ trench wall. [Man, is the sun hot today!] So far, we've found more sherds and an ear spool. I'm surprised that we found the ear spool so far up. It's completely intact and has a flower ~~pattern~~ pattern around one edge.

2025

The above mentioned items are listed in the following table:

Item	Quantity	Unit	Value
1. 1000	1000	kg	1000
2. 500	500	kg	500
3. 250	250	kg	250
4. 125	125	kg	125
5. 62.5	62.5	kg	62.5
6. 31.25	31.25	kg	31.25
7. 15.625	15.625	kg	15.625
8. 7.8125	7.8125	kg	7.8125
9. 3.90625	3.90625	kg	3.90625
10. 1.953125	1.953125	kg	1.953125
11. 0.9765625	0.9765625	kg	0.9765625
12. 0.48828125	0.48828125	kg	0.48828125
13. 0.244140625	0.244140625	kg	0.244140625
14. 0.1220703125	0.1220703125	kg	0.1220703125
15. 0.06103515625	0.06103515625	kg	0.06103515625
16. 0.030517578125	0.030517578125	kg	0.030517578125
17. 0.0152587890625	0.0152587890625	kg	0.0152587890625
18. 0.00762939453125	0.00762939453125	kg	0.00762939453125
19. 0.003814697265625	0.003814697265625	kg	0.003814697265625
20. 0.0019073486328125	0.0019073486328125	kg	0.0019073486328125
21. 0.00095367431640625	0.00095367431640625	kg	0.00095367431640625
22. 0.000476837158203125	0.000476837158203125	kg	0.000476837158203125
23. 0.0002384185791015625	0.0002384185791015625	kg	0.0002384185791015625
24. 0.00011920928955078125	0.00011920928955078125	kg	0.00011920928955078125
25. 0.000059604644775390625	0.000059604644775390625	kg	0.000059604644775390625
26. 0.0000298023223876953125	0.0000298023223876953125	kg	0.0000298023223876953125
27. 0.00001490116119384765625	0.00001490116119384765625	kg	0.00001490116119384765625
28. 0.000007450580596923828125	0.000007450580596923828125	kg	0.000007450580596923828125
29. 0.0000037252902984619140625	0.0000037252902984619140625	kg	0.0000037252902984619140625
30. 0.00000186264514923095703125	0.00000186264514923095703125	kg	0.00000186264514923095703125
31. 0.000000931322574615478515625	0.000000931322574615478515625	kg	0.000000931322574615478515625
32. 0.0000004656612873077392578125	0.0000004656612873077392578125	kg	0.0000004656612873077392578125
33. 0.00000023283064365386962890625	0.00000023283064365386962890625	kg	0.00000023283064365386962890625
34. 0.000000116415321826934814453125	0.000000116415321826934814453125	kg	0.000000116415321826934814453125
35. 0.0000000582076609134674072265625	0.0000000582076609134674072265625	kg	0.0000000582076609134674072265625
36. 0.00000002910383045673370361328125	0.00000002910383045673370361328125	kg	0.00000002910383045673370361328125
37. 0.000000014551915228366851806640625	0.000000014551915228366851806640625	kg	0.000000014551915228366851806640625
38. 0.0000000072759576141834259033203125	0.0000000072759576141834259033203125	kg	0.0000000072759576141834259033203125
39. 0.00000000363797880709171295166015625	0.00000000363797880709171295166015625	kg	0.00000000363797880709171295166015625
40. 0.000000001818989403545856475830078125	0.000000001818989403545856475830078125	kg	0.000000001818989403545856475830078125
41. 0.0000000009094947017729282379150390625	0.0000000009094947017729282379150390625	kg	0.0000000009094947017729282379150390625
42. 0.00000000045474735088646411895751953125	0.00000000045474735088646411895751953125	kg	0.00000000045474735088646411895751953125
43. 0.000000000227373675443232059478759765625	0.000000000227373675443232059478759765625	kg	0.000000000227373675443232059478759765625
44. 0.0000000001136868377216160297393798828125	0.0000000001136868377216160297393798828125	kg	0.0000000001136868377216160297393798828125
45. 0.000000000056843418			



11/28/20

at 33 m E-S on double E-Hill in ad May 11 to 1  
 of the French wall. [ ] How don't it  
 m I long as on bad ground more than 100  
 it up as large as it would be for up  
 of the French wall. [ ] How don't it  
 m I long as on bad ground more than 100  
 it up as large as it would be for up

P96-87-8

2 Feb 96

128G/11, cont.

We're finding more sherds and a little bit of bj. 128G/11 is 0-20 cm below ground surface. We removed some tumble from along the ~~south~~<sup>west</sup> wall of the lot. Tomorrow we're going to dig down to the level of Dan Ackroyd.

5 Feb 96

It rained yesterday and last night so everything is really muddy this morning. Today we're starting 128G/12. It is 2-3 meters ~~south~~<sup>west</sup> of the ~~marked~~<sup>east</sup> trench wall and 20-30 cm below ground surface. We found a big piece of bj and more sherds (of course). We're removing some tumble. It looks like there is a surface of rocks underneath the tumble that is ~~at~~ level with Dan Ackroyd. We found a stamp. There are a few stones that are flat on top and may have been part of a surface but not as many as I expected. They are just scattered about not densely packed.

128G/13

We're starting another unit. This lot is 3-4 meters ~~south~~<sup>west</sup> of the ~~marked~~<sup>east</sup> trench wall and 0-35 cm below ground surface. As usual, we're finding sherds ~~and~~ and bj. We found a big chunk of red stuff that resembles clay. It's very smooth. Ed doesn't know what it is though. [It's really cold today. I'm freezing!] It looks like we've found a wall. It's peeking out of the ~~south~~<sup>west</sup> wall of 128G/13 which the 4 meter mark of the trench. Now we're removing tumble so that units 3 and 4 are level with each other.

8-73-2119  
AP 275

[illegible][illegible]

1586/13  
We're starting another unit. This lot is 3-4 meters  
south of the 0-32m level and 0-32m level  
ground surface. It's a very fine-grained  
of weathered a big chunk of rock and it's  
1586/13. It's very smooth. It's a  
[Largest? I'm not sure. It's a very fine-grained  
It looks like we've found a well. It's a very fine-grained  
To think that it's a well. It's a very fine-grained  
It's a very fine-grained. It's a very fine-grained  
It's a very fine-grained. It's a very fine-grained

P96-87-9

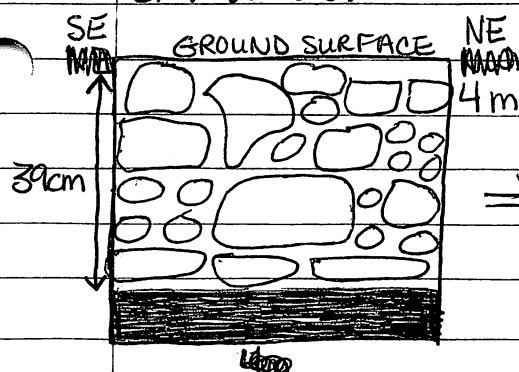
5 Feb 96

~~128G/14~~ 128G/14

This lot is 4-5 m ~~south~~<sup>west</sup> of the ~~north~~<sup>east</sup> trench wall and 0-10 cm below surface. There is a wall at the 4 meter point so we're being careful to work around it. We finding a few sherds. This feature is called Gilda Radnor. We'll finish up this lot tomorrow.

6 Feb 96

Today we'll start by clearing some dirt off the top of Gilda Radnor. Gilda Radnor is 39 cm high and 29 cm wide.



⇒ Gilda Radnor in cross section

128G/15

This begins a new unit that is 5-6 meters ~~south~~<sup>west</sup> of the ~~north~~<sup>east</sup> trench wall. 128G/15 is 0-10 cm below ground surface. We found a layer of stones that could be either one wall, two walls, or the surface of a low-lying structure. We're going to go down a little deeper to see what's going on.

128G/16

This lot is 5-6 meters ~~south~~<sup>west</sup> of the ~~north~~<sup>east</sup> trench wall and 10-12 cm below ground surface.





P96-87-10

6 Feb 96

128G/16, cont.  
More sherds.

128G/17

This lot is 4.29 - 5 meters ~~east~~<sup>west</sup> of the ~~east~~<sup>west</sup> trench wall and 10-30 cm below ground surface. It begins on the ~~east~~<sup>west</sup> side of Gilda Radnor. We're finding a lot of sherds in this lot. We found a little bit of bj, and we found a small piece of obsidian.

Gilda Radnor is wider than previously thought. We found more on the ~~east~~<sup>west</sup> side while excavating 128G/17. Gilda Radnor is 63 cm wide.

128G/18

This lot is 5 - 5.4 meters ~~east~~<sup>west</sup> of the ~~east~~<sup>west</sup> trench wall and 12-30 cm below ground surface. A lot of the work in this lot will involve removing tumble. We're finding sherds (of course), and we found a small piece of obsidian. We'll have to figure out what's going on here tomorrow.

7 Feb 96

128G/19

This lot begins a new unit that is 6-7 meters ~~east~~<sup>west</sup> of the ~~east~~<sup>west</sup> trench wall. This lot is 0-20 cm below ground surface. The weather is pretty crappy today. It rained again so it's really muddy, and it's still cold.

I think I need to start numbering and naming my units. I'm starting to get a little confused about what's what.



P96-87-11

7 Feb 96

Here are the names and numbers for my units. I will use colors to name them.

		west		east	
#1 - Unit Green - 0-1 meters	<del>south</del>		of	<del>north</del>	trench wall
#2 - Unit Blue - 1-2 meters	"	"	"	"	"
#3 - Unit Red - 2-3	"	"	"	"	"
#4 - Unit Yellow - 3-4	"	"	"	"	"
#5 - Unit Orange - 4-5	"	"	"	"	"
#6 - Unit Pink - 5-6	"	"	"	"	"
#7 - Unit Brown - 6-7	"	"	"	"	"

Therefore, 1286/19 is located in unit brown. In Unit Pink, feature John Belushi has been found. John Belushi is located 5.30 - 5.97 meters ~~west~~ <sup>west</sup> of the ~~north~~ <sup>east</sup> trench wall. It is 67 cm ~~high~~ wide, and 0-30 cm below ground surface. We may have found another line of stones in unit brown. We going down another 10 cm to see what happens.

1286/20

This lot is located in unit brown. It's 6-7 meters ~~west~~ <sup>west</sup> of the ~~north~~ <sup>east</sup> trench wall, and it extends ~~0-68~~ <sup>0-68</sup> centi-meters from the ~~east~~ <sup>south</sup> trench wall ~~to~~ <sup>toward</sup> the ~~west~~ <sup>north</sup> trench wall. It's 20-30 cm below ground surface. While cleaning off John Belushi, I found a small piece of obsidian. It looks like there may be another line of stones underneath the line along the ~~west~~ <sup>north</sup> trench wall. We're going down another 10 cm to check it out.



P96-87-12

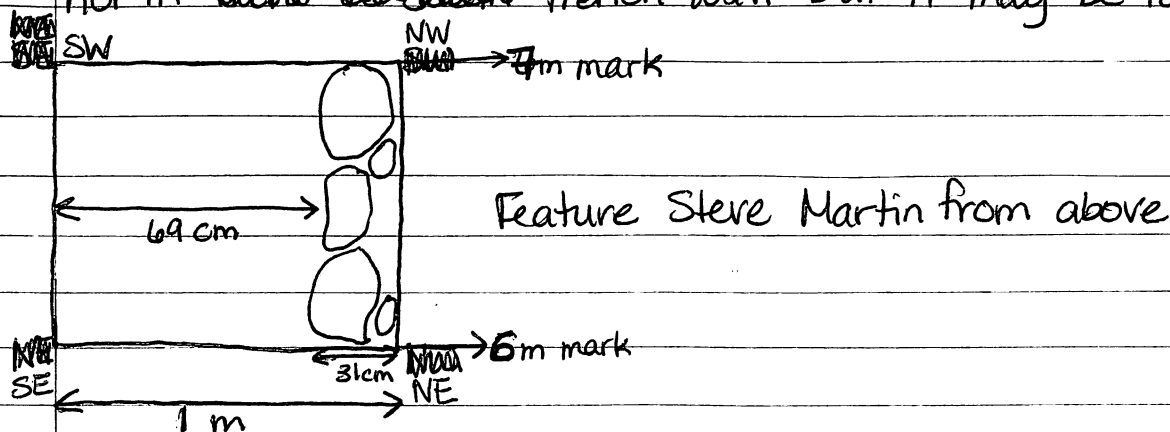
7 Feb 96

1286/21

This lot is located in unit brown. It's 6-7 meters ~~west~~ <sup>east</sup> of the ~~north~~ <sup>east</sup> trench wall, 0-68 cm from the ~~east~~ <sup>west</sup> south trench wall towards the ~~west~~ <sup>north</sup> trench wall, and 30-33 cm below ground surface. There was not another line of stones so we're moving on to the next unit to see how much longer the line. This feature is called Steve Martin.

Unit Purple is 7-8 meters ~~west~~ <sup>east</sup> of the ~~north~~ <sup>east</sup> trench wall on the ~~east-west~~ <sup>west-east</sup> axial trench of STR-17.

Steve Martin is 0-31 cm from the ~~west~~ <sup>north</sup> trench wall ~~towards~~ towards the ~~east~~ <sup>south</sup> trench wall. It is 18-33 cm below ground surface. So far ~~Steve~~ Steve Martin extends ~~6-7~~ 6-7 meters from ~~the~~ north ~~trench wall~~ <sup>trench wall</sup> but it may be longer.



1286/22

This lot is located in unit purple. It's 7-8 meters ~~west~~ <sup>west</sup> of the ~~north~~ <sup>east</sup> trench wall and 0-20 cm below ground surface. We're looking to see if Steve Martin extends into this unit. We'll finish this lot tomorrow. Steve Martin's new measurements are ~~6-7~~ 6-7.50 meters ~~west~~ <sup>west</sup> of the ~~east~~ <sup>east</sup> trench wall.

2007

10-308

Look! The line. This feature is called stroke line and it's moving on the next unit to see how

Insert design at 70 dBm 2740m S-F in 29m<sup>2</sup> hall  
F1-F12 to insert 2000 dBm 2740m S-F in 10m<sup>2</sup> hall

2. The first part of the paper is devoted to the study of the properties of the function  $f(x)$  defined by the equation  $f(x) = \int_0^x f(t) dt$ . It is shown that  $f(x)$  is a constant function.

2000



05/4221

1. Section 8-F-2 - Importation of material - all - all  
 2. Section 8-F-2 - Importation of material - all - all  
 3. Section 8-F-2 - Importation of material - all - all  
 4. Section 8-F-2 - Importation of material - all - all  
 5. Section 8-F-2 - Importation of material - all - all  
 6. Section 8-F-2 - Importation of material - all - all  
 7. Section 8-F-2 - Importation of material - all - all  
 8. Section 8-F-2 - Importation of material - all - all  
 9. Section 8-F-2 - Importation of material - all - all  
 10. Section 8-F-2 - Importation of material - all - all

P96-87-13

8 Feb 96

Today we're going to begin by finishing up 128G/22. We're finding lots of sherds, as usual. Yesterday we didn't find as many sherds as usual. I only had 3 bags of them as compared to the usual 6 or 7 bags. Therefore, I'm not finding as many sherds at the summit of the structure. The myth that Steve Martin may round a corner was squashed after excavating this lot.

### 128G/23

This lot is located in unit purple which is 7-8 meters ~~west~~<sup>east</sup> of the ~~west~~<sup>east</sup> trench wall. It's 20-36 cm below ground surface. We found a pretty good-sized piece of obsidian. We found another, smaller piece of obsidian. More sherds. Lot 128G/23 is 0-65 cm from the ~~east~~<sup>south</sup> trench wall towards the ~~west~~<sup>north</sup> trench wall. Steve Martin extends into unit purple.

We are now going to be coming in from the ~~west~~<sup>west</sup> of the trench towards the summit. I will still be using the ~~west~~<sup>east</sup> trench wall as my datum point.

Unit black is 12.84 - 13.84 meters ~~west~~<sup>west</sup> of the ~~west~~<sup>east</sup> trench wall. Somehow my trench increased 12 cm in length from the initial measurements.

### 128G/24

This lot is located in unit black. It is 0-20 cm below ground surface. Of course we're finding sherds. It's finally starting to warm-up. The sun's out.





P96-87-14

8 Feb 96

Steve Martin may be positioned on top of an earlier structure. After we reach the summit from the south, we may want to excavate deeper down in units brown and purple to see what we find.

1286/25

This lot is in unit black and is 20-40 cm below ground surface. Nothing interesting in unit black so far. We'll have to finish this lot tomorrow.

9 Feb 96

1286/25

First we'll finish up this lot, and then we'll probably move on to the next unit. ~~more~~ We're finding a lot of obsidian in this lot compared to what we've found previously. We're also removing a lot of tumble. Hopefully, the tumble is indicative of what's to come in the next unit. This lot contained a ton of sherds and a lot of the sherds were really big pieces. Since ~~unit~~ unit black is away from the patio, it would make sense if we just dug up a trash pile. I also found my 1st shell in this lot.

We're starting a new unit now. This unit will be called unit silver and is 11.84-12.84 meters <sup>west</sup> ~~east~~ of the ~~east~~ trench wall.

1286/26

This lot is located in unit silver and is 0-20cm below ground surface. We found a little more obsidian and sherds.

H-18-019  
1881

There is a lot of material in the lot and it is very old. The lot is located in the center of the lot and it is very old. The lot is located in the center of the lot and it is very old.

1881/25

The lot is located in the center of the lot and it is very old. The lot is located in the center of the lot and it is very old. The lot is located in the center of the lot and it is very old.

1881/25

1881/25

The lot is located in the center of the lot and it is very old. The lot is located in the center of the lot and it is very old. The lot is located in the center of the lot and it is very old. The lot is located in the center of the lot and it is very old. The lot is located in the center of the lot and it is very old.

The lot is located in the center of the lot and it is very old. The lot is located in the center of the lot and it is very old. The lot is located in the center of the lot and it is very old. The lot is located in the center of the lot and it is very old.

1881/25

The lot is located in the center of the lot and it is very old. The lot is located in the center of the lot and it is very old. The lot is located in the center of the lot and it is very old. The lot is located in the center of the lot and it is very old.

p96-87-15

9 Feb 96

128G/26, cont.

We're finding a lot of tumble in this unit, too. A line should be showing up either in this unit or the next one,

12 Feb 96

128G/27

This lot is located in unit silver (11.84 - 12.84 meters ~~south~~<sup>west</sup> of ~~north~~<sup>east</sup> trench wall) and is 20-40 cm below ground surface. We're removing tumble and finding sherds.

My trench got looted over the weekend. Features Dan Ackroyd + John Belushi both had several stones knocked off the top of them.

128G/27, cont.

We found a small piece of obsidian and some bajareque. It looks like there may be a line. We found the beginning of feature Jane Curtin. The rest of ~~the~~ Jane Curtin should be in the next unit.

Unit Gold is 10.59 - 11.84 meters ~~south~~<sup>west</sup> of the ~~north~~<sup>east</sup> trench wall. Unit Gold is 1.25 meters by 1 meter because there were too many rocks and the stakes could not be inserted at the 1 meter mark.

128G/28

This lot is located in unit gold and is 0-10 cm below ground surface. We found sherds.

128G/29

This lot is located in unit gold and is 10-30 cm below ground surface.

21-78-019

UP 37 P

1586/251

1586/251  
The lot is located in unit 12 and is 10-10 m  
below ground surface. We found evidence of a  
small house or building on the lot.

1586/251

1586/251

1586/251  
The lot is located in unit 12 and is 10-10 m  
below ground surface. We found evidence of a  
small house or building on the lot.

1586/251  
The lot is located in unit 12 and is 10-10 m  
below ground surface. We found evidence of a  
small house or building on the lot.

1586/251  
The lot is located in unit 12 and is 10-10 m  
below ground surface. We found evidence of a  
small house or building on the lot.

1586/251  
The lot is located in unit 12 and is 10-10 m  
below ground surface. We found evidence of a  
small house or building on the lot.

1586/251

1586/251  
The lot is located in unit 12 and is 10-10 m  
below ground surface. We found evidence of a  
small house or building on the lot.

1586/251

1586/251  
The lot is located in unit 12 and is 10-10 m  
below ground surface. We found evidence of a  
small house or building on the lot.

1.75  
 .37  
 2.12  
 13.89  
 2.12  
 11.77

F

P96-87-16  
 12 Feb 96

# 128G/29, cont.

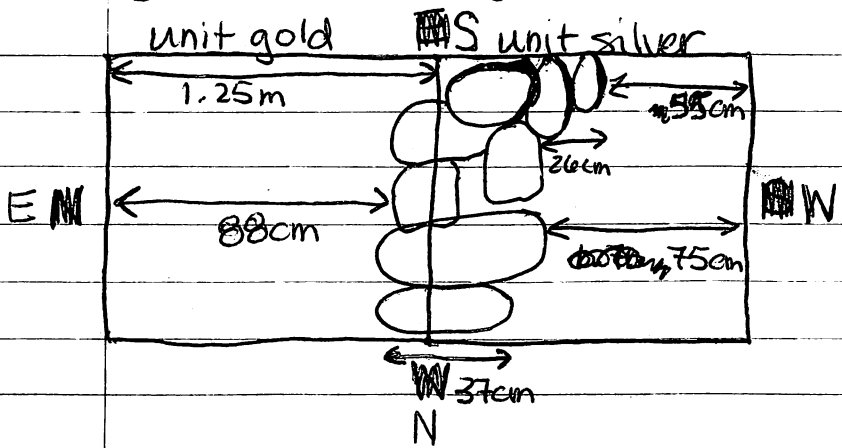
We found a good-sized piece of obsidian. We found two possible figurine pieces. Jane Curtin extends into this lot.

Unit Copper is 10.59-9.59 meters ~~west~~<sup>west</sup> of the ~~east~~<sup>east</sup> trench wall.

# 128G/30

This lot is located in unit copper and is 0-25 cm below ground surface.

Jane Curtin is located ~~10.22-10.22 meters south of the north~~  
~~trench wall~~ ~~It is 37 cm wide~~ 1.75 meters ~~west~~<sup>east</sup> of the ~~west~~<sup>west</sup> trench wall and is 37 cm wide. There are two stones protruding from the south ~~west~~<sup>west</sup> side of Jane Curtin. They extend 76 cm further to the south and are 34 cm wide from the ~~west~~<sup>south</sup> trench wall towards the ~~west~~<sup>north</sup>. Jane Curtin is 23.5 cm high when measuring from the ~~west~~<sup>west</sup> side. Jane Curtin is located in units silver and gold.



Feature Jane Curtin from above.

# 128G/30, cont.

We will begin tomorrow by removing tumble and excavating down to the level of unit gold. There may be a line along the ~~west~~<sup>south</sup> side of trench so we're going to leave those stones intact.





the possible future use of the site. The future use of the site is not known at this time.

05/08/21

neg ES-O a neg signal found on heterozygous test and  
 neg ES-O a neg signal found on heterozygous test and  
 neg ES-O a neg signal found on heterozygous test and

This is located in the  
 south of the road and is  
 a small pond. It is  
 a good place to catch  
 fish. It is a good place  
 to catch fish. It is a  
 good place to catch fish.



1990, 02/20/91

We will begin tomorrow by removing rubble and excavating down to the level of burnt gold. There may be a line along the east side of road to show where the stones were intact.



P96-87-17

13 Feb 96

128G/31

This lot is located in unit copper (9.59-10.59 meters ~~west~~ <sup>east</sup> of the ~~west~~ <sup>east</sup> trench wall) and is 25-30 cm below ground surface. We found 2 small pieces of obsidian. We found a 3rd piece of obsidian.

Unit Maroon is 8-9.59 meters ~~west~~ <sup>west</sup> of the ~~east~~ <sup>east</sup> trench wall. It is the last unit in this trench.

128G/32

This lot is located in unit maroon and is 0-40 cm below ground surface. As usual, we're finding sherds, sherds, and more sherds. We found a big chunk of bajareque. We found a mano that's broken in half. We're finding some pretty big chunks of bajareque. There's also a lot of tumble. No walls as expected. We found a good-sized piece of obsidian. We found a possible figurine piece. Once we finish up this lot we're going to start following Dan Ackroyd to the east.

Unit Lavendar is ~~1 meter south~~ <sup>west</sup> 1-2 meters ~~west~~ <sup>west</sup> of the ~~east~~ <sup>east</sup> trench wall of the original ~~NAW~~ <sup>E-W</sup> axial trench of STR-17 and extends 1 meter ~~west~~ <sup>south</sup>. It extends off of unit blue.

Before beginning the excavation of unit lavendar, we're going to remove some tumble from the ~~west~~ <sup>west</sup> side of feature Steve Martin.

~~128G/31~~



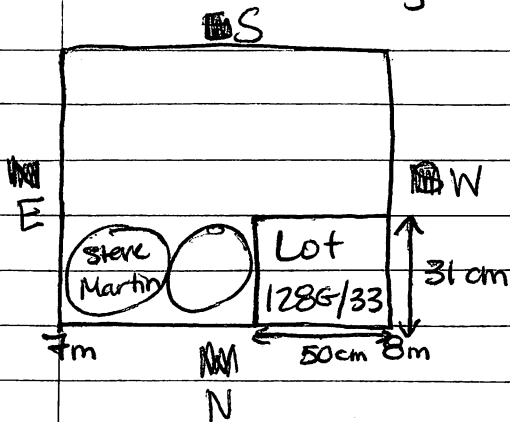


P96-87-18

13 Feb 96

128G/33

This lot is located in unit purple. ~~around~~ It's 7.50-8 meters <sup>west</sup> ~~south~~ of the <sup>east</sup> ~~middle~~ trench wall and 0-31 cm from the <sup>north</sup> ~~west~~ trench wall towards the <sup>south</sup> ~~east~~ trench wall. The basic purpose for creating this lot is to remove tumble from the ~~lot~~ south side of Steve Martin. We are finding some sherds and bajareque in the process though.



128G/34

This lot is located in unit lavender which is 1-2 meters <sup>west</sup> ~~south~~ of the <sup>east</sup> ~~middle~~ trench wall extending 1 meter <sup>south</sup> ~~east~~. It is 0-20 cm below ground surface. We found some sherds, a little bajareque, and a figurine head. ~~with have to finish up this lot tomorrow~~

14 Feb 96

128G/35

This lot is located in unit lavender and is 20-25 cm below ground surface. We found a good amount of sherds. We should come upon the rest of Dan Ackroyd in the next lot.

128G/36

This lot is located in unit lavender and is 25-30 cm below ground surface. We found some sherds. No Dan Ackroyd yet.



\*

P96-87-A

14 Feb 96

## Summary of the ~~NW~~<sup>E-W</sup> axial trench of STR-17

The original trench was 12.72 meters from ~~north~~<sup>east</sup> to ~~south~~<sup>west</sup> and 1 meter from ~~east~~<sup>north</sup> to ~~west~~<sup>south</sup>. After going down 30 cm (all of which was screened), I had to move the trench one meter to the ~~west~~<sup>east</sup> because we ran into tumble. At this point, the datum point was designated to be 1 meter ~~west~~<sup>east</sup> of the ~~west~~<sup>east</sup> trench wall.

Feature Chevy Chase was found within Units Green and Blue (0-1 meters ~~west~~<sup>east</sup> of datum and 0-1 meters ~~west~~<sup>east</sup> of datum, respectively). Chevy Chase is a small wall that runs ~~west~~<sup>east</sup> - ~~west~~<sup>west</sup> down the approximate middle of the trench.

After Lot #8 (0-1 meters ~~west~~<sup>east</sup> of the datum and 40-50 cm below ground surface), we stopped screening. At lot #10, the datum point changed because the stake of the original ~~west~~<sup>east</sup> datum was ripped out. The new datum became the ~~west~~<sup>east</sup> trench wall, therefore it is 1 meter ~~west~~<sup>east</sup> of the original datum.

Feature Dan Ackroyd was found on the ~~west~~<sup>west</sup> edge of Unit Blue. It is a basal wall or terrace.

Throughout Units Blue and Green, lots of sherds were found along with some bajareque, obsidian, a chipped stone tool, an animal tooth, and a few figurine pieces.

Unit Red is 2-3 meters ~~west~~<sup>west</sup> of the ~~west~~<sup>east</sup> trench wall. Sherds, bajareque, and an ear spool were found within unit red, and also a stamp was found. We also removed a lot of tumble from this unit.

Unit Yellow is 3-4 meters ~~west~~<sup>west</sup> of the ~~west~~<sup>east</sup> trench wall. Within this unit, we found more sherds, some bajareque, a big chunk of unknown red stuff.



14 Feb 96

Summary, cont.

Unit Orange is 4-5 meters ~~west~~ <sup>west</sup> of the ~~north~~ <sup>east</sup> trench wall. Feature Gilda Radnor is located within this unit. Gilda Radnor is a wall that begins right at the 4 meter mark of the trench. Unit Orange contained sherds, a little obsidian, and some bayareque.

Unit Pink is 5-6 meters ~~west~~ <sup>west</sup> of the ~~north~~ <sup>east</sup> trench wall. Feature John Belushi is located in this unit. John Belushi is a wall that begins at the 5.30 meter mark and extends to almost the 6 meter mark. There was a lot of tumble removed in the area ~~west~~ <sup>east</sup> of John Belushi. This unit contained sherds, and 1 piece of obsidian.

Unit Brown is 6-7 meters ~~west~~ <sup>west</sup> of the ~~north~~ <sup>east</sup> trench wall. Feature Steve Martin is located along the ~~west~~ <sup>east</sup> north trench wall of this unit. Steve Martin looks like a bench or a low-lying wall, and it stops 3 cm before John Belushi. Steve Martin extends 50 cm into unit purple.

Unit Purple is 7-8 meters ~~west~~ <sup>west</sup> of the ~~north~~ <sup>east</sup> trench wall. We found sherds and some obsidian in this unit. Units Brown and Purple did not contain as many sherds as the units further away from the summit.

At this point, we changed direction and began excavating from the ~~west~~ <sup>west</sup> side of the trench beginning with unit Black. The measurements of the trench from E-W ~~now~~ now indicates that it is 13.84 meters long. Due to erosion, 12 cm were added to the length of the trench.

Unit Black is 12.84-13.84 meters ~~west~~ <sup>west</sup> of the ~~north~~ <sup>east</sup> trench wall. This unit contained a massive amount of sherds. I think it may have been the trash pile. We also found more obsidian than previously and a shell. Also, lots of tumble was removed.



14 Feb 96

Summary, cont.

Unit Silver is 11.84-12.84 meters ~~south~~<sup>west</sup> of the ~~east~~<sup>east</sup> trench wall. The beginning of feature Jane Curtin is located within this unit. We also found sherds, some bajareque, and some obsidian, and we removed a lot of tumble in the area ~~south~~<sup>west</sup> of Jane Curtin.

Unit Gold is 10.59-11.84 meters ~~south~~<sup>west</sup> of the ~~east~~<sup>east</sup> trench wall. Jane Curtin extends into this unit. Jane Curtin is a basal wall or terrace and possibly corresponds to Dan Aekroyd on the other end of the trench. We found sherds, obsidian, and figurine pieces.

Unit Copper is 9.59-10.59 meters ~~south~~<sup>west</sup> of the ~~east~~<sup>east</sup> trench wall. Unit Copper consisted of a lot of tumble, sherds, and a few pieces of obsidian.

Unit Maroon is 8-9.59 meters ~~south~~<sup>west</sup> of the ~~east~~<sup>east</sup> trench wall, and the last unit excavated within the trench. We removed tumble and found a lot of sherds, some big chunks of bajareque, a little obsidian, a possible figurine piece, and a mano that was broken in half.

We concluded the work on this trench by removing some tumble from the south side of feature Steve Martin.



13-FA JPO

SP JST HI

2000, 10/1

Unit 21 is 11.8-12.5 meters south of the trench wall. The topography of feature 21 is fairly flat. No other found objects, some debris, and some vegetation, and we removed a lot of rubble in the area south of this unit.

Unit 22 is 10.2-11.2 meters south of the trench wall. This unit extends into this unit. There is a small wall or terrace and possibly some other structures, but they are not clear. No found objects, debris, and debris were removed. The topography is fairly flat.

Unit 23 is 10.2-11.2 meters south of the trench wall. This unit consists of a lot of rubble, debris, and a few pieces of clay. No found objects, debris, and debris were removed. The topography is fairly flat.

Unit 24 is 8.2-9.2 meters south of the trench wall. This unit has been excavated within the trench wall, and the topography is fairly flat. No found objects, debris, and debris were removed. The topography is fairly flat.

Unit 25 is 7.2-8.2 meters south of the trench wall. This unit has been excavated within the trench wall, and the topography is fairly flat. No found objects, debris, and debris were removed. The topography is fairly flat.

P96-87-22

14 Feb 96

128G/37

This lot is located in unit lavendar which is 1-2 meters south of the north trench wall of the original N-S axial trench extending one meter east. It is 30-40 cm below ground surface. So far we've found sherds, a possible figurine piece, and a small piece of obsidian.

128G/38

This lot is located in unit lavendar and is 40-48 cm below ground surface. We're finding some sherds. There's still no sign of Dan Ackroyd.

128G/39

This lot is located in unit lavendar and is 48-54 cm below ground surface. We're still looking for Dan Ackroyd. We're finding some fairly big pieces of pottery and a little bit of bajareque. We found a chunk of obsidian. This lot has a massive amount of sherds. Except for one more stone, Dan Ackroyd doesn't extend into unit lavendar after all. Next we'll move one meter south to see if Dan Ackroyd turns a corner. Right now, it looks like that could be a fairly good possibility.

Unit Beige is located 2-3 meters south of the north trench wall of the original N-S axial trench and extends 1 meter east off of unit red.

128G/40

This lot is located in Unit Beige and is 0-23 cm below ground surface. We're finding more sherds but not the quantity or size that we found in Unit Lavendar.



P96-87-23

14 Feb 96

128G/40, cont.

We found a very small piece of obsidian.

15 Feb 96

128G/41

This lot is located in unit beige (2-3 meters south of the north trench wall of the original N-S axial trench ~~and~~ extending 1 meter east) and is 23-33 cm below ground surface. We're finding sherds (still not as many as in unit lavender) and a little bit of bajareque.

[I took some antihistamine this morning to help with the itching of my bug bites. Usually stuff like that doesn't bother me as far as side effects, but this stuff made me really drowsy, and I'm feeling a little out of it.]

~~128G/41, cont.~~

128G/42

This lot is located in unit beige and is 33-60 cm below ground surface. We're going to take the lot down to the level of unit lavender and see if Dan Ackroyd turns a corner ~~or~~ or if there's another small wall hiding within this unit. As we excavate the sherds are getting bigger. We found a huge sherd that is located 132 cm south of the north wall of unit lavender, 27 cm from the east wall of unit beige, 53 cm north of the south wall of unit beige, and 46 cm below ground surface. It is also 32 cm south of the south side of Dan Ackroyd, and the edge of the sherd facing west is in line with the east edge of Dan Ackroyd.

20 20 20 20

1. Introduction to the course and the importance of the subject.

21/07/2019

14/2851

[illegible]

I took some contributions this morning and was surprised to find that I had a lot of people who had been to the meeting. I was surprised to find that I had a lot of people who had been to the meeting. I was surprised to find that I had a lot of people who had been to the meeting.

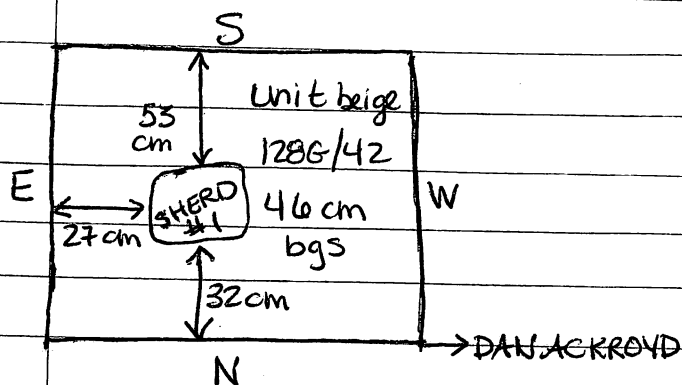
5/1/88

[illegible]

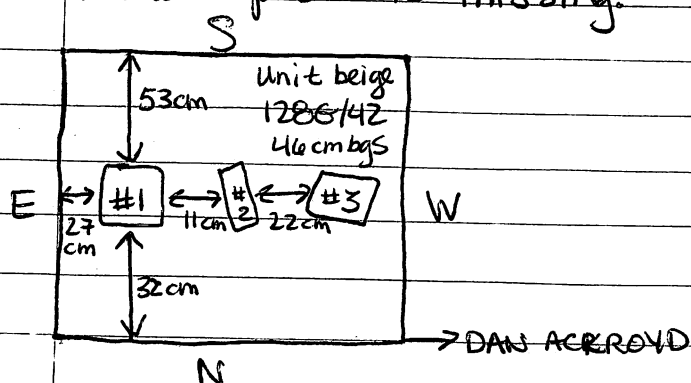
P96-87-24

15 Feb 96

128G/42, cont.



There is another big sherd (sherd #2) located 11 cm west of sherd #1, and sherd #3 is located 22 cm west of sherd #2. I'll measure the sherds when we pull them out. We also found two pieces of a stamp. It looks like a triangular, middle piece is missing.



[The sun finally came out!! Maybe it actually won't rain today.]  
The chances that Dan Ackroyd rounds a corner are getting less and less. It's looking more and more like he just stops in unit lavender. We found a long clay tube that's 32 cm west of the east wall, 116 ~~cm~~ cm south of the north wall of unit lavender, and 68 cm ~~cm~~ north of the south wall of unit beige. It is 10 cm south of sherd #1. It's 57 cm below ground surface.

32

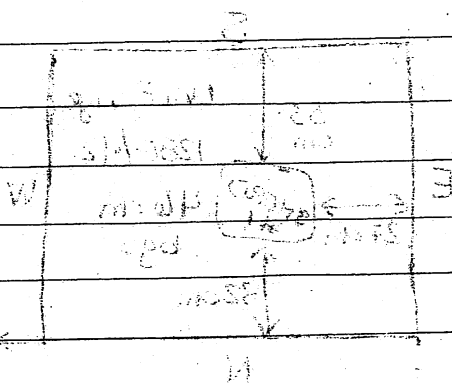
116

10


68

12 54 21

tree, 5/10/2001



to see what method (S# have) have got within a shell  
 S# have to know the SS between a E# have been. He finally to  
 see off the road. They are ready about the morning. If I  
 remember a well said. It quite a to say out. I don't  
 know anything about it.

[illegible]

15 Feb 96

A hand-drawn floor plan of a rectangular room. The room is labeled with 'S' at the top, 'N' at the bottom, 'E' on the left, and 'W' on the right. The dimensions are: 1286/42 (top wall), 57 cm BGS (bottom wall), 168 cm (left wall), and 162 cm (right wall). A square box labeled '#1' is positioned in the top-left corner, with a 10 cm gap from the top wall and a 32 cm gap from the left wall. A vertical oval shape is positioned below the square box, with a 16 cm gap from the bottom wall. The text 'Unit Beige' is written in the top-right corner. An arrow points from the bottom-right corner of the room to the text 'DAN ACKROYD'.


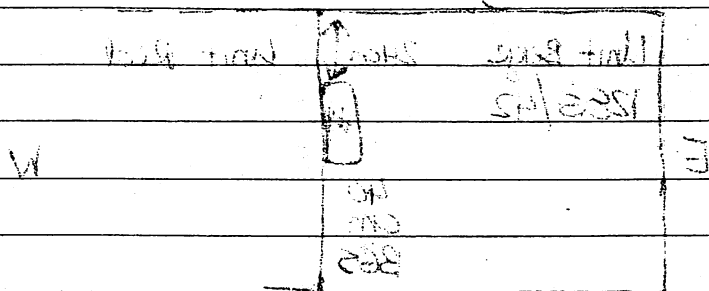
A hand-drawn diagram of a rectangular plot. The plot is oriented with North (N) at the bottom, East (E) on the left, and West (W) on the right. The plot is divided into two main sections by a vertical line. The left section is labeled 'Unit Beige' and '1286/42'. The right section is labeled 'Unit Red'. A small rectangular area on the right side of the plot is labeled '40 cm' and 'BGS'. A double-headed arrow indicates a distance of '24 cm' from the top edge of the plot to the top of the 'BGS' area.

We found a pendant for a necklace. Another huge sherd #5 was found 37 cm below ground surface sticking out of the east wall at the northernmost point of Unit Beige. It was directly east of Dan Ackroyd.



20652

Ans. SH/888

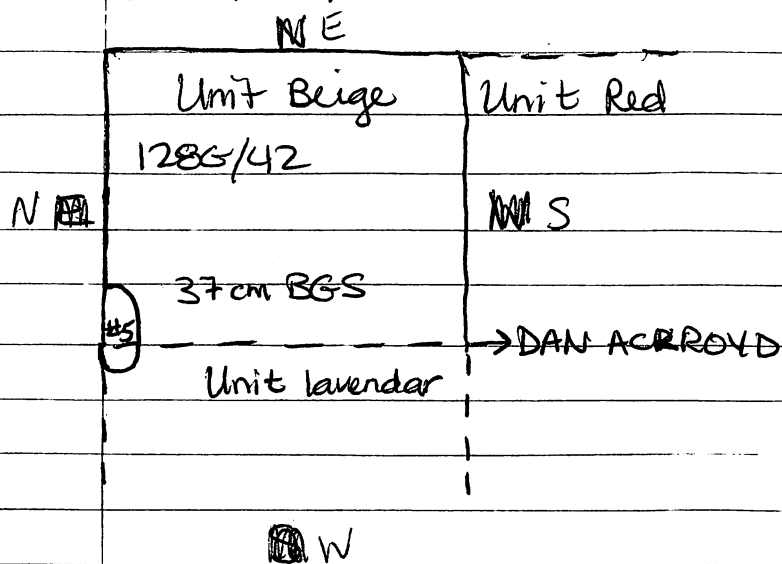
[illegible]

It was directly east of Dan Ahern's house. It was directly east of the east wall of the northernmost part of the station #2 and was found 3 ft below ground surface. Another dig was found or brought for a necklace. Another dig

P96-87-26

15 Feb 96

128G/42, cont.



~~128G/42~~

~~Unit~~

Unit White is 3-4 meters <sup>west</sup> ~~south~~ of the original ~~unit~~ E-W axial trench and extends 1 meter <sup>south</sup> ~~east~~ off of unit yellow. It is <sup>east</sup> ~~west~~ and <sup>south</sup> ~~east~~ of ~~John~~ ~~Robert~~ Gilda Radner.

128G/43

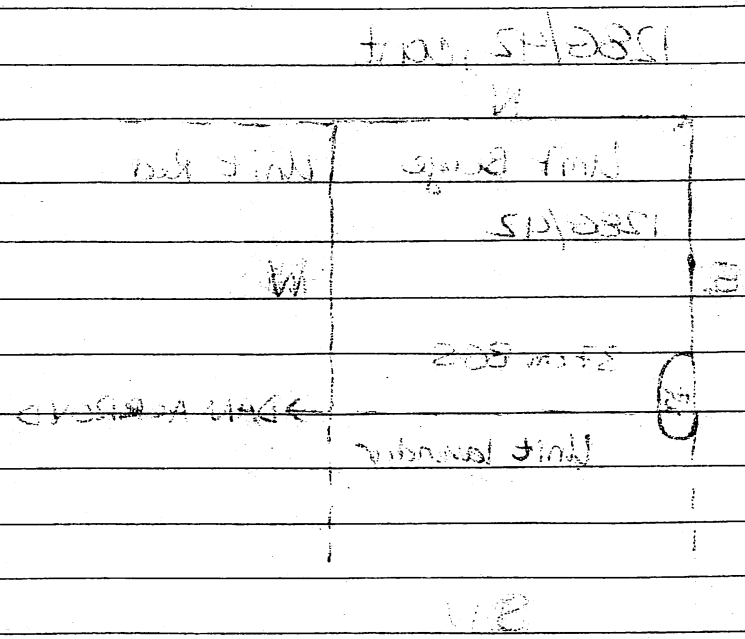
This lot is located in unit white and is 0-43 cm below ground surface. This lot will be excavated down to the big rim that's sticking out of the <sup>west</sup> ~~south~~ wall of unit beige.

Dan Ackroyd is now 124 cm from the <sup>north</sup> ~~south~~ trench wall towards the <sup>south</sup> ~~east~~. It is located within units blue and beige.

128G/43, cont.

We'll finish this lot tomorrow.

JS FB-2P9  
JP 01/21



It is located in the south end of the island. It is a small, yellow, rectangular building. It is located in the south end of the island. It is a small, yellow, rectangular building. It is located in the south end of the island. It is a small, yellow, rectangular building.

1586/15  
This lot is located in the south end of the island. It is a small, yellow, rectangular building. It is located in the south end of the island. It is a small, yellow, rectangular building. It is located in the south end of the island. It is a small, yellow, rectangular building.

There is a small, yellow, rectangular building located in the south end of the island. It is a small, yellow, rectangular building. It is located in the south end of the island. It is a small, yellow, rectangular building. It is located in the south end of the island. It is a small, yellow, rectangular building.

1586/15  
This lot is located in the south end of the island. It is a small, yellow, rectangular building. It is located in the south end of the island. It is a small, yellow, rectangular building. It is located in the south end of the island. It is a small, yellow, rectangular building.

16 Feb 96

128G/43, cont.

We found the base of a bowl and a stamp that is almost completely intact. ~~also~~ We're still finding a decent amount of sherds but not nearly as many as we found yesterday in unit beige. We've also found a few chunks of bajareque. We found a small piece of obsidian. We found a small and smooth piece of ceramic that is shaped like a rounded ~~many~~ triangle. I found something similar to it before but the previous piece was an almost perfect sphere. This one almost looks like a defect. We found a piece of another stamp. It looks like it has a similar ~~to~~ pattern to the 1st one found. We're still finding some big pieces of pottery.

After finishing this lot we're going to move 1 meter south to pick up Gilda Radnor. Then we will move 1 meter east off of unit white to see if there is a wall there, and if there is, how it relates to Gilda Radnor.

Unit Gray is located 4-5 meters south of the north trench wall of the original N-S axial trench extending 1 meter east off of unit orange.

128G/44

This lot is located in unit gray and is 0-10 cm below ground surface. It is on top of the east side of Gilda Radnor and had no artifacts.

128G/45

This lot is located within unit gray. It is 0-43 cm below ground surface on the north side of Gilda Radnor. We found a small piece of obsidian. Found a big piece of obsidian.



P96-87-28

16 Feb 96

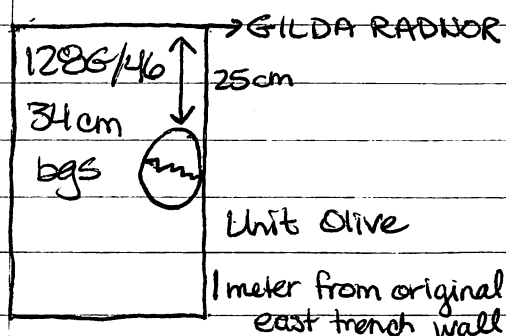
128G/45, cont.

The provenience listed on P96-87-27 for this lot is not complete. The lot is ~~10~~<sup>10-35</sup> cm below ground surface on the south side of Gilda Radnor which is 55 cm wide, and 43 cm below ground surface on the north side of Gilda Radnor. This lot contained a small amounts of sherds compared to the previous two units, some bajareque, and some obsidian.

Unit Olive is 2.75<sup>-4.25</sup> meters south of the ~~original~~ ~~original~~ north trench wall of the ~~1000~~ original N-S axial trench and extends 1-1.50 meters east, ~~1000~~ It is ~~1000~~ 0-1.25 meters north and ~~0-1.50~~<sup>0-1.50</sup> meters east of Gilda Radnor.

128G/46

This lot is located in unit olive and is 0-35 cm below ground surface. We found some sort of ceramic pot that is about 34 cm below ground surface and 25 cm south of the north side of Gilda Radnor. It is lying on the line that is 1 meter east of the original east trench wall of the original N-S axial trench.



We also found a broken mano. We found a large piece of obsidian.

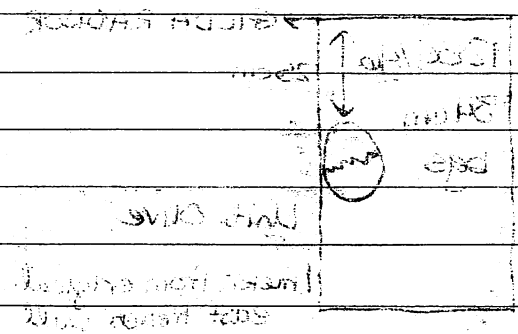
85-58-PP9  
 10 Feb 1961

1586/12 Oct

The provenance listed on PP9-23 for this lot is not complete. The lot is 25 cm below ground surface on the south side of 25th Street, which is 25 cm below the ground surface on the north side of 25th Street. This lot contained a small amount of shade compared to the previous two lots, some decorative, and some ceramic.

Lot 1-0-1 is a small lot of 25 cm below ground surface on the south side of 25th Street, which is 25 cm below the ground surface on the north side of 25th Street. This lot contained a small amount of shade compared to the previous two lots, some decorative, and some ceramic.

Lot 1-0-2 is a small lot of 25 cm below ground surface on the south side of 25th Street, which is 25 cm below the ground surface on the north side of 25th Street. This lot contained a small amount of shade compared to the previous two lots, some decorative, and some ceramic.



Lot 1-0-3 is a small lot of 25 cm below ground surface on the south side of 25th Street, which is 25 cm below the ground surface on the north side of 25th Street. This lot contained a small amount of shade compared to the previous two lots, some decorative, and some ceramic.

P96-87-29

19 Feb 96

Melescio didn't show today so Vicente is working for me since Miranda is sick.

1286/47

This lot is located within all of unit olive and ~~part~~ the <sup>south</sup> ~~east~~ part of unit white. We're finding big sherds in this lot. We're also finding some bajareque. The provenience of this lot is 0-75 cm from the <sup>south</sup> ~~east~~ wall of unit olive; therefore, 25 cm of the <sup>south</sup> ~~east~~ side of unit white is included. 2.75 - 4 m <sup>south</sup> ~~west~~ of the original <sup>east</sup> ~~west~~ trench wall extending .75 - 1.50 m <sup>south</sup> ~~east~~ and ~~about~~ 35-50 cm below ground surface.

Unit Navy is 4.25-5 meters <sup>west</sup> ~~south~~ of the original <sup>west</sup> ~~east~~ east trench wall of the original axial trench and extends 1-2 meters <sup>south</sup> ~~east~~. It is <sup>west</sup> ~~north~~ of unit olive and <sup>south</sup> ~~east~~ of unit gray.

1286/48

This lot is located in unit navy and is 0-10 cm below ground surface. It is on top of the <sup>south</sup> ~~east~~ portion of Gilda Radnor. No artifacts were found.

1286/49

This lot is located ~~in unit navy~~ within unit navy. It is 10-20 cm below ground surface. We're finding a few sherds, and we found a moderate-sized piece of obsidian. This lot is 4.65-5 meters <sup>west</sup> ~~south~~ of the <sup>west</sup> ~~east~~ original <sup>east</sup> ~~west~~ trench wall extending 1-2 meters <sup>south</sup> ~~east~~. It is directly <sup>west</sup> ~~east~~ of the <sup>south</sup> ~~east~~ portion of Gilda Radnor.



PS-38-219

Wm. A. R.

1. Definition  
 A function is a rule that assigns each element of a set to exactly one element of another set.

71-2851

The first part of the report is a list of the  
 names of the persons who were present at the  
 meeting. The names are listed in alphabetical  
 order. The names are: A. B. C. D. E. F. G. H. I. J. K. L. M. N. O. P. Q. R. S. T. U. V. W. X. Y. Z.

The ~~mass~~ <sup>mass</sup> ~~of~~ <sup>of</sup> ~~the~~ <sup>the</sup> ~~mass~~ <sup>mass</sup> ~~is~~ <sup>is</sup> ~~25~~ <sup>25</sup> ~~to~~ <sup>to</sup> ~~a~~ <sup>a</sup> ~~small~~ <sup>small</sup> ~~total~~ <sup>total</sup>  
 S-1 ~~and~~ <sup>and</sup> ~~has~~ <sup>has</sup> ~~been~~ <sup>been</sup> ~~found~~ <sup>found</sup> ~~to~~ <sup>to</sup> ~~be~~ <sup>be</sup> ~~in~~ <sup>in</sup> ~~the~~ <sup>the</sup> ~~area~~ <sup>area</sup> ~~of~~ <sup>of</sup> ~~the~~ <sup>the</sup> ~~mass~~ <sup>mass</sup> ~~is~~ <sup>is</sup> ~~25~~ <sup>25</sup> ~~to~~ <sup>to</sup> ~~a~~ <sup>a</sup> ~~small~~ <sup>small</sup> ~~total~~ <sup>total</sup>  
 to ~~be~~ <sup>be</sup> ~~in~~ <sup>in</sup> ~~the~~ <sup>the</sup> ~~area~~ <sup>area</sup> ~~of~~ <sup>of</sup> ~~the~~ <sup>the</sup> ~~mass~~ <sup>mass</sup> ~~is~~ <sup>is</sup> ~~25~~ <sup>25</sup> ~~to~~ <sup>to</sup> ~~a~~ <sup>a</sup> ~~small~~ <sup>small</sup> ~~total~~ <sup>total</sup>

84-0321

This pit is located in the middle of the pit  
to the right of the pit. It is on the right side of the  
road. The road is on the right side of the road.

PL 2201

[illegible]

F

P96-87-30

19 Feb 96

Unit Violet is located 2.75 - 3.35 meters <sup>west</sup> ~~east~~ of the original <sup>east</sup> ~~west~~ trench wall and extends 1.5 - 2.5 meters ~~east~~ south.

128G/50

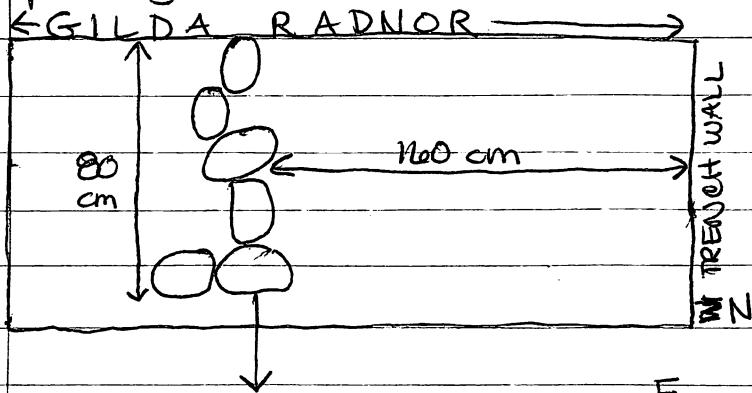
This lot is located in unit violet and is 0-55cm below ground surface.

Feature Bill Murray has been identified in unit white.

128G/50, cont.

We're finding sherds as usual. We found a big chunk of bijareque and a mano.

Feature Bill Murray is 160 cm <sup>South</sup> ~~East~~ of the <sup>North</sup> ~~West~~ trench wall of the original <sup>E-W</sup> ~~North~~ axial trench. It is 3.36 meters <sup>West</sup> ~~East~~ of the original <sup>East</sup> ~~West~~ trench wall and it runs into Gilda Radnor. It extends 80 cm <sup>East</sup> ~~West~~ of Gilda Radnor's <sup>West</sup> ~~East~~ side. Bill Murray is a small, okay line of stones that probably looked better and possibly rounded a corner in earlier times.



Sketch of Feature  
Bill Murray.

03-18-2019

2019.7.11

At the site, we found a small, shallow, circular pond. The water was clear and the bottom was sandy. There were some small plants growing around the edge of the pond.

12/15/19

The pond is located in a field of tall grass. There are some trees in the background.


There are some small plants growing around the edge of the pond.

12/15/19

There are some small plants growing around the edge of the pond.

There are some small plants growing around the edge of the pond. The water was clear and the bottom was sandy. There were some small plants growing around the edge of the pond.

Sketch of features  
See drawing




See drawing for features

P96-87-31

19 Feb 96

Unit Teal is 3.35-4.25 meters ~~east~~<sup>west</sup> of the original ~~east~~<sup>west</sup> trench wall extending 1.5-2.5 meters ~~east~~<sup>west</sup> South.

128G/51



This lot is located in unit teal and is 0-40 cm below ground surface. We found two pieces of obsidian - one is really small, and the other one is medium-sized. We're also finding sherds (of course) and some fairly big chunks of bajareque. The quantity and size of the sherds has lessened in this lot. We found another piece of obsidian - this one's a fairly big one. We found another big piece of obsidian. This may be the most obsidian I've ever found in a single lot. We found yet two more pieces obsidian - a big one and a tiny one.

20 Feb 96

128G/52

This lot is located in unit teal and is 40-55 cm below ground surface. We're finding some sherds and a little bit of bajareque. Found a small piece of obsidian.

Unit Cream is 4.25-5.25 meters ~~east~~<sup>west</sup> of the ~~east~~<sup>west</sup> trench wall of the original trench and extends 2-3 meters ~~east~~<sup>west</sup> South.

Feature Gilda Radnor ends sooner than expected. It extends 110 cm past the original ~~west~~<sup>South</sup> trench wall. After it stops there is 60 cm of tumble and then Feature Garrett Morris begins. Right now, it looks like Garrett Morris runs perpendicular to Gilda Radnor. The ~~west~~<sup>east</sup> side of Garrett Morris is located in 128G/52.

15-78-NP4

2008-09-01

Sample 24 to 252 ends 23 11-22 E 21 2007 hrs  
 252 from 2007 25-21 2007 21 2007 21 2007

12-581

1. The first step is to identify the problem. This is often done by asking the customer what the problem is. The next step is to gather information about the problem. This is often done by asking the customer how the problem started, how often it occurs, and how it affects the customer. The third step is to analyze the information. This is often done by looking for patterns in the data. The fourth step is to develop a solution. This is often done by brainstorming ideas and then selecting the best one. The fifth step is to implement the solution. This is often done by creating a plan and then following it. The sixth step is to evaluate the solution. This is often done by asking the customer if the problem has been solved.

05 151 11P

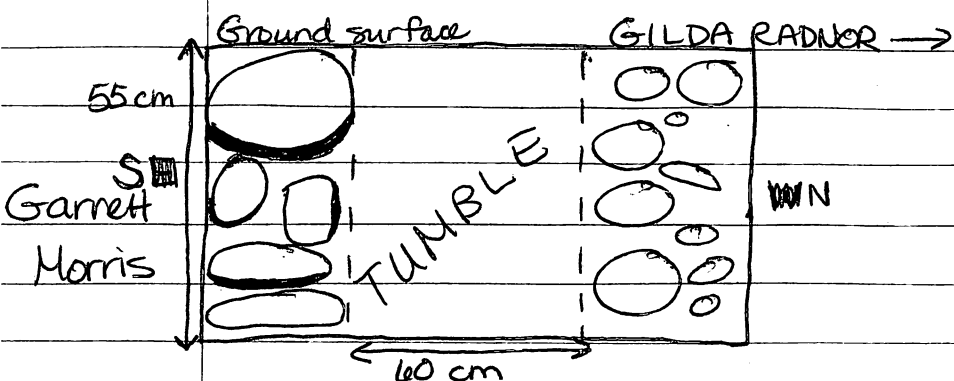
2025

The model is a 2D  $10 \times 10$  grid of nodes. The nodes are arranged in a grid with the top-left node at (0,0) and the bottom-right node at (9,9). The nodes are connected to their immediate neighbors (up, down, left, right) and diagonal neighbors. The nodes are labeled with their coordinates (x,y). The nodes are arranged in a grid with the top-left node at (0,0) and the bottom-right node at (9,9). The nodes are connected to their immediate neighbors (up, down, left, right) and diagonal neighbors. The nodes are labeled with their coordinates (x,y).

1131. A small amount of the same material as 1130, but  
more heavily stained with brownish black material.

It is a small, round, stone building, about 10 feet in diameter, with a low, conical roof. It is built of mud and is very old. It is located in the center of the village.

20 Feb 96



Sketch of feature

Garrett Morris.

Garrett Morris is located about 94 cm <sup>South</sup> ~~South~~ of feature Bill Murray.

128G/53

This lot is located in unit cream (4.25-5.25 meters <sup>West</sup> ~~South~~ of the original <sup>East</sup> ~~South~~ trench wall extending 2-3 meters <sup>South</sup> ~~South~~) and is 0-50 cm below ground surface. It is directly ~~South~~ <sup>South</sup> of feature Garrett Morris. Finding some sherds. Found a small amount of bajareque.

128G/54

This lot is located within unit cream. It only extends 2-2.30 meters <sup>South</sup> ~~South~~ and is 4.25-5.25 meters <sup>West</sup> ~~South~~ of the original <sup>East</sup> ~~South~~ trench wall. It is on top of feature Garrett Morris and is 0-5 cm below ground surface. No artifacts found.


128G/55

This lot is located within unit cream. It extends 2.55-3 meters <sup>South</sup> ~~South~~ and is 4.25-5.25 meters <sup>West</sup> ~~South~~ of the original <sup>East</sup> ~~South~~ trench wall. It is 30-40 cm below ground surface. Finding sherds (what a surprise). It looks like there's another wall that's heading <sup>West</sup> ~~South~~. We're going to head <sup>West</sup> ~~South~~ another meter and see what's going on.

SS-FS-JP9  
 JP 85 05

entire 2nd floor  
 small - 1st floor

11W



11E outside to 4th floor 11D 11C 11B 11A 11F 11G 11H 11I 11J 11K 11L 11M 11N 11O 11P 11Q 11R 11S 11T 11U 11V 11W 11X 11Y 11Z

1500/23

11E outside to 4th floor 11D 11C 11B 11A 11F 11G 11H 11I 11J 11K 11L 11M 11N 11O 11P 11Q 11R 11S 11T 11U 11V 11W 11X 11Y 11Z

1500/24

11E outside to 4th floor 11D 11C 11B 11A 11F 11G 11H 11I 11J 11K 11L 11M 11N 11O 11P 11Q 11R 11S 11T 11U 11V 11W 11X 11Y 11Z

1500/25

11E outside to 4th floor 11D 11C 11B 11A 11F 11G 11H 11I 11J 11K 11L 11M 11N 11O 11P 11Q 11R 11S 11T 11U 11V 11W 11X 11Y 11Z

P96-87-33

20 Feb 96

Unit Magenta is located 5.25-6.25 meters <sup>west</sup> ~~east~~ of the <sup>east</sup> ~~west~~ trench wall of the original trench and extends 2.20-3.0 meters ~~east~~ south.

128G/56

This lot is located in unit magenta and is 0- cm below ground surface. Found a medium-sized piece of obsidian. Also, finding sherds. We'll finish this lot tomorrow. I'm going home early because I feel extremely nauseous.

22 Feb 96

I was sick yesterday so nothing got done; therefore, we'll pick up today where we left off on Tuesday.

128G/56, cont.

There is a wall that runs <sup>south</sup> ~~east~~ of and parallel to Garrett Morris. At this point, it's unclear if this wall is a separate feature from Garrett Morris or part of Garrett Morris. If it's part of Garrett Morris, then he's an extremely thick wall. We're finding some more sherds. This lot's measurements are: 0-40 cm ~~from~~ from <sup>north</sup> ~~west~~ to <sup>south</sup> ~~east~~ it is 0-12 cm below ground surface and 40-80 cm from <sup>north</sup> ~~west~~ to <sup>south</sup> ~~east~~ it is 0-45 cm below ground surface. The 0-40 cm extends 2.20-2.60 meters <sup>south</sup> ~~east~~ from the original <sup>south</sup> ~~east~~ trench wall, and the 40-80 cm extends 2.60-3 meters <sup>north</sup> ~~east~~ of the original <sup>north</sup> ~~east~~ trench wall.



32-45-0P1

0P1 10

at 10:00 am 25-4-85 was seen at the  
- 25-4-85 was seen at the 10:00 am

10:00 am

at 10:00 am 25-4-85 was seen at the  
- 25-4-85 was seen at the 10:00 am

25-4-85

at 10:00 am 25-4-85 was seen at the  
- 25-4-85 was seen at the 10:00 am

10:00 am

at 10:00 am 25-4-85 was seen at the  
- 25-4-85 was seen at the 10:00 am

P96-87-34

22 Feb 96

Unit Tan is located 6.25-7.25 meters ~~south~~<sup>west</sup> of the ~~north~~<sup>east</sup> trench wall of the original trench and extends 2.20-3 meters ~~east~~ south.

128G/57

This lot is located in unit tan. So far in this lot we're finding some sherds and a little bit of bajareque. This lot follows the unnamed feature out another meter. We found two pieces of obsidian. One is very small, and the other is medium-sized but it is thicker than ~~the~~ usual. Found another piece of extremely tiny obsidian. It looks like the unnamed feature may be disappearing. We need to get down a little deeper before we decide for sure. This lot is 0-15 cm below ground surface 2.20-2.60 meters ~~east~~<sup>south</sup> of the original ~~east~~<sup>south</sup> trench wall and 0-30 cm below ground surface 2.6-3 meters ~~east~~<sup>south</sup> of the original ~~east~~<sup>south</sup> trench wall.

128G/58

This lot is located within unit tan. We're going down to the level of unit magenta to determine whether or not the unnamed feature is disappearing. This ~~lot~~<sup>south</sup> lot is 2.6-3 meters ~~east~~<sup>south</sup> of the original ~~east~~<sup>south</sup> trench wall and is 30-40 cm below ground surface. We found some sherds but not very many. It looks like the wall may continue so we're continuing another meter ~~east~~<sup>west</sup> to keep following it.

Unit Fuchsia is located 7.25-8.25 meters ~~east~~<sup>west</sup> of the ~~west~~<sup>east</sup> trench wall of the original trench and extends 2.20-3 meters ~~east~~ south.



F  
P96-87-35  
22 Feb 96

128G/59

This lot is located in unit fuchsia (7.25-8.25 meters ~~west~~<sup>east</sup> of the original ~~east~~<sup>west</sup> trench wall extending 2.2-3 meters ~~east~~<sup>south</sup>). We found a moderate sized piece of obsidian, and we're also finding some sherds. We are not finding anywhere near the amount of sherds I'm used to finding. However, we are also nearing the summit of the structure. The closer we got to the summit in the original trench, the more the sherd yield decreased so it seems as though we're following that same trend.

The unnamed feature is now Eddie Murphy. As of right now, Eddie Murphy begins in unit cream and heads ~~south~~<sup>west</sup> until at least unit fuchsia. It is approximately 40 cm wide and 10-40 cm below ground surface. It is parallel to and ~~east~~<sup>south</sup> of Garrett Morris and may possibly be part of Garrett Morris.

128G/59, cont.

After we finish this lot, we're going to clean off the front of Eddie Murphy to get rid of some of the tumble and hopefully find a slightly better looking line. From 2.2-2.6 meters ~~east~~<sup>south</sup> of the original ~~east~~<sup>south</sup> trench wall, this lot is 0-15 cm below ground surface and on top of Eddie Murphy. From 2.6-3 meters ~~east~~<sup>south</sup> of the wall, it is 0-30 cm below ground surface and directly ~~east~~<sup>south</sup> of Eddie Murphy.

128G/60

The purpose of this lot is to clean off the front of Eddie Murphy. It begins in unit cream 4.75 meters ~~south~~<sup>west</sup> of the original ~~east~~<sup>west</sup> trench wall. We found a small piece of obsidian. ↳ and extends 2.6 meters ~~east~~<sup>south</sup>.

Pa 088

[illegible][illegible]

1000 DE 951

[illegible]

001215

The purpose of this test is to determine if the patient is able to perform a specific task. The test is performed by having the patient perform a specific task while the examiner observes. The test is performed by having the patient perform a specific task while the examiner observes. The test is performed by having the patient perform a specific task while the examiner observes.

P96-87-36

22 Feb 96

128G/60, cont.

This lot ends at 6.75 meters ~~east~~<sup>west</sup> of the original ~~east~~<sup>east</sup> trench wall. It's 0-40 cm below ground surface.

23 Feb 96  
Happy Birthday  
to Me!

128G/61

This lot is located within unit fuchsia. It is ~~2.6-3~~<sup>2.6-3</sup> meters ~~east~~<sup>south</sup> of the original ~~east~~<sup>south</sup> trench wall and 30-45 cm below ground surface.

Ignacio isn't here today so Milton is working for me instead.

Feature Eddie Murphy is at least 192 cm long from ~~east~~<sup>east</sup> to ~~west~~<sup>west</sup>. At the 192 cm mark it starts to fall apart and look like tumble. After we finish Lot 61 we're going to head a meter ~~east~~<sup>north</sup> of Eddie Murphy and see if we can pick up the back side of it.

128G/61, cont.

We're finding a few sherds.

Unit Periwinkle is 5.25-6.25 meters ~~east~~<sup>west</sup> of the original ~~east~~<sup>east</sup> trench wall extending 1.20-2.20 meters ~~east~~<sup>south</sup>. It extends 0-1 meters ~~east~~<sup>north</sup> of unit magenta.

128G/62

This lot is located in unit periwinkle and is ~~east~~<sup>north</sup> of Feature Eddie Murphy. We're trying to find the back of Eddie Murphy. It is 0-10 cm below ground surface. No artifacts found.

15-10-1999  
12/10/99

12/10/99

This lot is located in the original  
lot 15-10-1999

12/10/99

12/10/99

This lot is located in the original  
lot 15-10-1999

This lot is located in the original  
lot 15-10-1999

This lot is located in the original  
lot 15-10-1999

12/10/99

No. 15-10-1999

This lot is located in the original  
lot 15-10-1999

12/10/99

This lot is located in the original  
lot 15-10-1999

P96-87-37

23 Feb 96

128G/63

This lot is located in unit periwinkle (5.25 - 6.25 meters ~~west~~<sup>west</sup> of the original ~~east~~<sup>east</sup> trench wall~~s~~ extending 1.2 - 2.2 meters ~~south~~<sup>south</sup>) and is 10-45 cm below ground surface. We're still looking for the ~~east~~<sup>north</sup> side of Eddie Murphy. We found the back of Eddie Murphy and also it looks like we found part of John Belushi that possibly forms a corner with Eddie.

Unit Khaki is 11.34 - 12.34 meters ~~west~~<sup>west</sup> of the original ~~east~~<sup>east</sup> trench wall extending 0-1 meter ~~south~~<sup>south</sup>. We'll be following feature Jane Curtin out.

128G/64

This lot is located in unit khaki and is 0-30 cm below ground surface. We're finding some sherds but it doesn't seem to be an extremely large volume. Jane Curtin definitely extends at least into this ~~unit~~ unit so we'll have to follow it out at least one more meter eventually.

128G/63, cont.

We're also finding a lot of sherds in this lot. It's starting to look like the ~~east~~<sup>north</sup> side of Eddie Murphy may actually be part of Garrett Morris. I haven't yet determined if Eddie Murphy and Garrett Morris are two different features or the same feature. We found the face of a figurine. You can see the whole face and it is obviously human with an extremely large nose. We found part of a ceramic animal that was probably attached to some sort of ceramic vessel at some sort. I can't tell what kind of animal it might be.





P96-87-38  
23 Feb 96

128G/64, cont.

It looks like Jane Curtin is starting to fall apart. Before moving another meter ~~east~~<sup>south</sup> we're going to have to move about 50cm ~~south~~<sup>west</sup> to get a clearer view of her. We found a big piece of obsidian.

128G/63, cont.

Eddie Murphy and Garrett Morris are two different walls. It looks like Garrett Morris is the earlier wall and then Eddie Murphy was tacked on to his ~~east~~<sup>south</sup> side for some reason. Therefore, what I previously thought was the back of Eddie Murphy is really the front of Garrett Morris and it is Garrett Morris that meets up with John Belushi. Well, if those rocks were part of John Belushi - too bad. Milton took them out while I was taking notes. They did look pretty crappy so we'll just hope Milton was right and I was wrong.

Unit Peach is located 5.25-6.25 meters ~~east~~<sup>west</sup> of the ~~east~~<sup>east</sup> trench wall of the original trench extending 0-1.2 meters ~~south~~<sup>south</sup>. We're following John Belushi to the ~~south~~<sup>south</sup>.

128G/65

This lot is located in unit peach and is 0-30 cm below ground surface. Found a small piece of obsidian. Found another larger piece of obsidian. We're finding a huge amount of sherds. This lot is ~~south~~<sup>west</sup> of Gilda Radner + ~~east~~<sup>east</sup> of John Belushi. We found a stamp that looks like it may be a stamp of monkeys

1536/10/305

1. The first part of the paper is devoted to the study of the properties of the function  $f(x)$  which is defined on the interval  $[0, 1]$  and satisfies the conditions  $f(0) = 0$  and  $f(1) = 1$ . It is shown that the function  $f(x)$  is continuous on the interval  $[0, 1]$  and that it is differentiable at the point  $x = 0$  with the derivative  $f'(0) = 1$ .

100-2112951

[illegible]

1. The first part of the report is a general description of the project and its objectives. This includes a brief history of the project and a statement of the problem being addressed. The second part of the report is a detailed description of the methodology used in the study. This includes a description of the data collection methods, the statistical methods used to analyze the data, and the results of the analysis. The third part of the report is a discussion of the results of the study and their implications. This includes a comparison of the results to previous studies and a discussion of the limitations of the study. The final part of the report is a conclusion and a list of references.

31/02/81

It must be a stand of mature  
ash or a stand of maple  
or a stand of white  
oak. The lot is  
about 1/2 mile  
long and 1/4  
mile wide. It  
is located in  
the south west  
corner of the  
lot. It is a  
very good place  
to grow trees.  
The lot is  
about 1/2 mile  
long and 1/4  
mile wide. It  
is located in  
the south west  
corner of the  
lot. It is a  
very good place  
to grow trees.

P96-87-39  
23 Feb 96

Unit Rose is located 12.34-12.84 meters ~~east~~<sup>west</sup> of the ~~east~~<sup>east</sup> trench wall of the original ~~east~~<sup>E-W</sup> axial trench extending 0-1 meter ~~south~~<sup>south</sup>. This main purpose of this unit is to get a clearer view of the ~~south~~<sup>west</sup> side of Jane Curtin

128G/66

This lot is located in unit rose ~~and is 0-1 cm below ground surface~~. It's directly ~~south~~<sup>west</sup> of Jane Curtin. So far, we're finding a few sherds. Found a big piece of obsidian. Another big piece of obsidian. Found a few chunks of bajareque. Jane Curtin's starting to look a little better after getting rid of some of the tumble on her ~~south~~<sup>west</sup> side. It's 0-35 cm bgs 0-50 cm ~~south~~<sup>south</sup> and 0-20cm bgs 50-100 cm ~~south~~<sup>south</sup>.

128G/65, cont.

Found two more medium-sized pieces of obsidian. Found two tiny pieces of obsidian. It looks like we found another wall in this lot. It runs perpendicular to the tumble that's connecting Gilda Radnor and Barnett Morris. We're following it ~~south~~<sup>west</sup> for another meter.

Unit Indigo is 6.25-7.25 meters ~~south~~<sup>west</sup> of the original north trench wall and extends 0-1 meter ~~south~~<sup>south</sup>. It lies ~~south~~<sup>west</sup> of John Belushi.

128G/67

This lot is located in unit indigo and is 0-35cm below ground surface. Found a small piece of obsidian. We're finding some sherds and a little bit of bajareque. It looks like John Belushi is getting wider as we head ~~south~~<sup>south</sup> down his ~~south~~<sup>west</sup> side. Found an animal bone.

1954-1955  
1954-1955

This site is located in the south of the  
main road, about 1/2 mile from the  
junction of the road with the  
river. It is a small, flat area of  
open ground, with a few trees and  
shrubs.

1954-1955

This site is located in the south of the  
main road, about 1/2 mile from the  
junction of the road with the  
river. It is a small, flat area of  
open ground, with a few trees and  
shrubs. The site is situated on a  
small, flat area of open ground, with  
a few trees and shrubs. The site is  
situated on a small, flat area of open  
ground, with a few trees and shrubs.

1954-1955

This site is located in the south of the  
main road, about 1/2 mile from the  
junction of the road with the  
river. It is a small, flat area of  
open ground, with a few trees and  
shrubs. The site is situated on a  
small, flat area of open ground, with  
a few trees and shrubs. The site is  
situated on a small, flat area of open  
ground, with a few trees and shrubs.

This site is located in the south of the  
main road, about 1/2 mile from the  
junction of the road with the  
river. It is a small, flat area of  
open ground, with a few trees and  
shrubs. The site is situated on a  
small, flat area of open ground, with  
a few trees and shrubs. The site is  
situated on a small, flat area of open  
ground, with a few trees and shrubs.

1954-1955

This site is located in the south of the  
main road, about 1/2 mile from the  
junction of the road with the  
river. It is a small, flat area of  
open ground, with a few trees and  
shrubs. The site is situated on a  
small, flat area of open ground, with  
a few trees and shrubs. The site is  
situated on a small, flat area of open  
ground, with a few trees and shrubs.

F

P96-87-40

23 Feb 96

Larraine Newman runs perpendicular to ~~and between~~ Gilda Radnor and begins on Gilda's <sup>west</sup> ~~side~~ side. Larraine Newman runs parallel to Garrett Morris and there is about 50cm between Larraine and Garrett. We're still trying to determine how far <sup>west</sup> ~~side~~ Larraine Newman runs.

Martin Short is a line that runs perpendicular to and under Jane Curtin. Martin runs right along the <sup>south</sup> ~~side~~ trench wall of the original trench, and it has not been determined how far <sup>east</sup> ~~side~~ he runs yet. Martin Short is probably the remnants of an earlier wall.

128G/66, cont.

From 50-100cm <sup>north</sup> ~~side~~ to <sup>south</sup> ~~side~~ there are some stones that are either tumble or a feature. It's too soon to tell for sure.

Unit Aqua is located 11.34-12.84 meters <sup>west</sup> ~~side~~ of the original <sup>east</sup> ~~side~~ trench wall ~~side~~ and extends 1-2 meters <sup>south</sup> ~~side~~. We're still following out Jane Curtin. It extends <sup>south</sup> ~~side~~ off of units khaki and rose.

~~128G/68~~

128G/68 (TW + Ignacio)

This lot is located in unit aqua. Finding some shreds.

26 Feb 96

128G/68, cont.

More shreds - some good-sized ones, too and a little bajareque. We found 2 medium-sized pieces of obsidian.

We'll have to finish ~~128G/68~~ 68 Monday. (cont. on P96-87-4)

9-10-84  
10-1-85

10-1-85 cont  
The lot is located in front of the building. It is a small lot, about 10' wide and 15' deep. It is currently vacant.

10-1-85 cont  
The lot is located in front of the building. It is a small lot, about 10' wide and 15' deep. It is currently vacant.

10-1-85 cont  
The lot is located in front of the building. It is a small lot, about 10' wide and 15' deep. It is currently vacant.

10-1-85 cont  
The lot is located in front of the building. It is a small lot, about 10' wide and 15' deep. It is currently vacant.

10-1-85 cont  
The lot is located in front of the building. It is a small lot, about 10' wide and 15' deep. It is currently vacant.

10-1-85 cont  
The lot is located in front of the building. It is a small lot, about 10' wide and 15' deep. It is currently vacant.

P96-87-41

26 Feb 96

Unit Eeru is 6.25-7.25 meters ~~east~~<sup>west</sup> of the original ~~west~~<sup>east</sup> trench wall and extends 1-2 meters ~~east~~<sup>south</sup>. It lies ~~east~~<sup>south</sup> of Lorraine Newman. ~~East~~<sup>south</sup> of unit indigo.

128G/69 (Cesar + Jose Antonio)

This lot is located in unit eeru. We're finding a small amount of sherds, and we've possibly found 2 more lines - one that runs perpendicular to and one that runs parallel to John Belushi. This lot is 0-20cm below ground surface. We're going to go deeper to investigate the 2 possible lines found.

~~128G/70~~

Unit Jade is 1.50-2.50 meters ~~east~~<sup>west</sup> of the original ~~west~~<sup>east</sup> trench wall and extends 0-1 meter ~~west~~<sup>north</sup>. It will follow Dan Ackroyd out.

128G/70 (Hector + Ismael) (Jose + Jorge)

This lot is located in unit jade. Work on this lot has been stopped for now because Ed took Hector + Ismael to the other site. Back in action with Jose + Jorge. Found a small piece of obsidian. Found another medium-sized piece of obsidian. It looks like we're just hitting a bunch of tumble. Finding a lot of sherds and a pretty good amount of bj. (cont. on P96-87-45)

128G/68, cont.

Jane Curtin seems to be continuing into this meter. There's still a lot of tumble surrounding her. Found part of a candelario. This lot is 0-25cm below ground surface.



11-52-109  
20 FEB 1965

This lot is located in the south of the original lot. It is 1-5 meters wide and 1-5 meters long. It is a lot of 1-5 meters wide and 1-5 meters long.

1286/10 (Lot + 1000)

This lot is located in the south of the original lot. It is 1-5 meters wide and 1-5 meters long. It is a lot of 1-5 meters wide and 1-5 meters long.

1286/10 (Lot + 1000)

This lot is located in the south of the original lot. It is 1-5 meters wide and 1-5 meters long. It is a lot of 1-5 meters wide and 1-5 meters long.

1286/10 (Lot + 1000)

This lot is located in the south of the original lot. It is 1-5 meters wide and 1-5 meters long. It is a lot of 1-5 meters wide and 1-5 meters long.

1286/10 (Lot + 1000)

This lot is located in the south of the original lot. It is 1-5 meters wide and 1-5 meters long. It is a lot of 1-5 meters wide and 1-5 meters long.

P96-87-42  
26 Feb 96

### 128G/71 (TW + Ignacio)

This lot is located in unit ~~khaki and aqua~~ <sup>khaki</sup>, and the main purpose of this lot is to remove tumble from the south side of Jane Curtin and see just how far east she really goes. There is also the possibility that Martin Short is Jane Curtin's corner. To review, unit ~~khaki~~ <sup>khaki</sup> is 12.34-12.84 meters south of the original north trench wall and extends 0-1 meter east. We're finding a few sherds and a little bajareque within the tumble. The complete measurements for this lot are 12.09-12.34 meters <sup>south</sup> ~~west~~ of the original north trench wall extending 0-1 meter east and 0-30 cm below ground surface. This lot has showed that Jane Curtin was deceiving me and actually extends no farther than the east wall of the original trench. It's looking more & more like Martin Short is her corner rather than just an earlier wall as previously believed.

### 128G/72 (TW + Ignacio)

This lot's purpose is to remove what was thought to be part of Jane Curtin in units khaki and aqua. To reiterate, unit aqua is 11.34-12.84 meters south of the original north trench wall and extends 1-2 meters east. The provenience is 11.34-11.79 meters south of the north trench wall extending ~~0~~ 0-2 meters east and 25-35 cm below ground surface. There's definitely some more lines present within these units but they are not clearly defined; therefore, we going to move north to see the lines more clearly (hopefully). We found a few sherds in this lot.



P96-87-43

26 Feb 96

128G/73 (Cesar + Jose Antonio)

This lot is located in unit ecrv (6.25-7.25 meters <sup>west</sup> ~~east~~ of the original <sup>east</sup> ~~west~~ trench wall extending 1-2 meters <sup>south</sup> ~~east~~ of Lorraine Newman). We found a decent amount of sherds and a small piece of obsidian. There's a pretty good looking line running parallel to John Belushi on the <sup>west</sup> ~~east~~ side of the unit. This lot is 20-35 cm below ground surface.

Feature Billy Crystal is located in unit ecrv and runs perpendicular to John Belushi and parallel to Lorraine Newman. As of right now, Billy Crystal's <sup>south</sup> ~~east~~ side is about 120cm <sup>south</sup> ~~east~~ of the <sup>south</sup> ~~east~~ trench wall of the original axial trench and he is about 20cm below ground surface. Billy needs to be cleaned off a little bit more before a width and length can be determined.

128G/74

The purpose of this lot is to clean off the <sup>west</sup> ~~east~~ portion of John Belushi that is located in unit indigo. Right now, it looks like John Belushi extends 20cm farther <sup>west</sup> ~~south~~ in unit indigo than in unit brown but a lot of it looks like tumble; therefore, I'm going to clean it off and see what happens. Unit indigo is 6.25-7.25 meters <sup>west</sup> ~~south~~ of the original <sup>east</sup> ~~west~~ trench wall and extends 0-1 meter <sup>south</sup> ~~east~~. Unit Brown is 6-7 meters <sup>west</sup> ~~east~~ of the <sup>east</sup> ~~west~~ trench wall and within the original trench. So far, I've found a few sherds. The south side of John Belushi is more <sup>even</sup> ~~rough~~ and much nicer looking now. The provenience for this lot is 6.25-6.45 meters <sup>west</sup> ~~south~~ of the original <sup>east</sup> ~~west~~ trench wall extending 0-1 meter <sup>south</sup> ~~east~~ and 0-35 cm below ground surface.



P96-87-44

26 Feb 96

Unit Mauve is 9.84 - 11.34 meters <sup>west</sup> ~~north~~ of the original <sup>east</sup> ~~north~~ trench wall extending 0-1 meter <sup>south</sup> ~~north~~. We're searching for the rest of Martin Short and other lines that aren't clearly defined in units ~~rose~~ lehaki, ~~and~~ aqua, and rose.

### 128G/75 (tw + Ignacio)

This lot is located in unit mauve. It is <sup>east</sup> ~~north~~ and <sup>south</sup> ~~north~~ of Jane Curtin. There's a lot of tumble and a few sherds. Also found a decent-sized piece of obsidian. It's 0-25 cm below ground surface. Tomorrow we're going to head ~~north~~ south another meter off of this unit.

### 128G/76 (Cesar + Jose Antonio)

This lot was located within unit ecru and on top of the <sup>west</sup> ~~north~~ portion of Billy Crystal. Its provenience is 6.95 - 7.25 meters <sup>west</sup> ~~north~~ of the original <sup>east</sup> ~~north~~ trench wall extending 1-1.5 meters <sup>south</sup> ~~north~~ and 0-25 cm below ground surface. No artifacts were found. There was just some tumble removed.

Unit Amber is located 6.25 - 7.25 meters <sup>west</sup> ~~north~~ of the original <sup>east</sup> ~~north~~ trench wall and extends 2-2.2 meters <sup>south</sup> ~~north~~. It's ~~north~~ north of Eddie Murphy and pursuing a possible parallel line to John Belushi.

### 128G/77 (Cesar + Jose Antonio)

This lot is located in unit amber. The <sup>north</sup> ~~north~~ side of Eddie Murphy is looking pretty crappy. We're finding a lot of sherds. (cont. on p96-87-45)

143-72-5119

AP 0.017

I have been thinking about you a lot lately. I hope you are well and happy. I am still working hard at my job, but I miss seeing you. Let's catch up soon.

Love,  
John

(EXHIBIT 101) 2F10901

This lot is located in front of the old  
house and is very small; it is about 10' x 10'.  
It is very close to the house and is very  
close to the road.

(continued next page) JF/2229

[illegible]

1. The first 20 ft of the section is composed of a light gray, fine-grained, silty clay. It is very soft and contains many small roots and twigs. The top of the section is marked by a thin layer of dark gray, silty clay.

(constant  $\rho_{\text{air}} = 1.203 \text{ kg/m}^3$ )  $F_{\text{air}} = 30.5$

The 12-level shift register is located at bit 12 of the 16-bit shift register. The 12-level shift register is located at bit 12 of the 16-bit shift register. (12-16-19)

P96-87-45

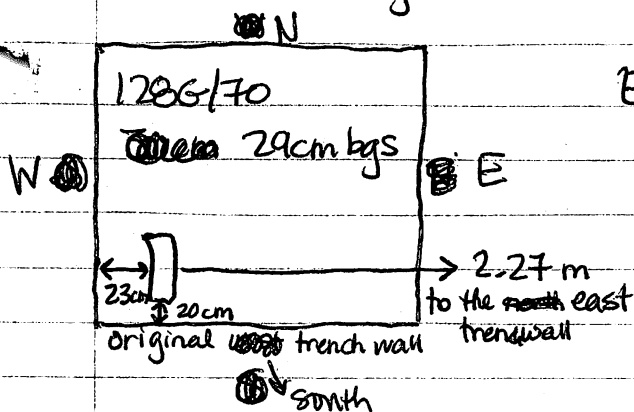
21 Feb 96

128G/77, cont. (C + J.A.)

Found part of a figurine head. It looks like it's probably human, but about the only thing you can see is the big nose. Cesar says, "Es muy feo." Found a fairly small piece of obsidian. This lot ended up being 0-30 cm below ground surface.

128G/70, cont. (J + J)

Found a large rim that looks like it has red paint on it. It ~~was~~ was located 20cm <sup>north</sup> ~~west~~ of the original ~~west~~ north trench wall, 2.27m <sup>west</sup> ~~west~~ of the original <sup>east</sup> ~~west~~ trench wall, and 29cm below ground surface. It is slightly ~~west~~ NW of Dan Ackroyd.



Ed said it looks like a Monte Grande from a huge bowl.

Provenience of lot: 1.5-1.9 m from ~~west~~ trench wall 0-22 cm bgs: 1.9-2.5 m from ~~west~~ trench wall 0-32 cm bgs.

27 Feb 96

Unit Auburn is 9.84-11.34 meters <sup>west</sup> ~~west~~ of the original <sup>east</sup> ~~west~~ trench wall and extends 1-2 meters <sup>south</sup> ~~south~~. It extends ~~west~~ off of unit mauve.

128G/78 (TW + Ignacio)

This lot is located in unit auburn. Finding sherds. There's a lot of tumble and still no distinguishable lines. 0-20cm below ground surface. Found a chunk of obsidian that still has some of its outer coating on it.



PP-18-12  
the 1st of 10


(A 1 + 1 B) 100 + 100

... of the ...  
... of the ...  
... of the ...  
... of the ...

(1. 1) 100 + 100

... of the ...  
... of the ...  
... of the ...  
... of the ...

... of the ...  
... of the ...



... of the ...  
... of the ...  
... of the ...  
... of the ...

PP-18-12

... of the ...  
... of the ...  
... of the ...  
... of the ...

(A 1 + 1 B) 100 + 100

... of the ...  
... of the ...  
... of the ...  
... of the ...

PA6-87-46

27 Feb 96

Unit Oatmeal is 7.25-8.25 meters ~~east~~<sup>west</sup> of the original ~~east~~<sup>east</sup> trench wall and extends 1.2-2.2 meters ~~east~~<sup>south</sup>. It is ~~east~~<sup>north</sup> of ~~unit~~ unit fuchsia.

### 128G/79 (Cesar + Jose Antonio)

This lot is located in unit oatmeal. Finding sherds. Found a groundstone tool. This lot is looking more and more like a bunch of tumble. Also found a little bajareque. The further ~~east~~<sup>west</sup> we go, the crappier Eddie Murphy looks. I'm starting to think he ends a lot sooner than previously thought. This lot is 0-25 cm below ground surface.

### 128G/80 (~~Jorge~~ Jorge)

This lot is in unit jade (1.5-2.5 meters ~~east~~<sup>west</sup> of original ~~east~~<sup>east</sup> wall and 0-1 meter ~~east~~<sup>N</sup>). We're bringing the 40cm on the ~~east~~<sup>east</sup> side of the unit down level with the 60cm on the ~~east~~<sup>west</sup> side of the unit. So the provenience is 1.5-1.9 meters ~~east~~<sup>west</sup> W of the original ~~east~~<sup>east</sup> trench wall extending 0-1 meter ~~east~~<sup>south</sup> and 22-32 cm below ground surface. Found a few sherds. No sign of Dan Ackroyd yet.

### 128G/81 (Jorge)

This lot is in unit jade. We're still looking for Dan Ackroyd. We're finding a few sherds and some bajareque, and Dan Ackroyd is starting to show up. The provenience is 1.5-1.9 meters ~~east~~<sup>west</sup> of the ~~east~~<sup>east</sup> trench wall, 0-1 meter ~~east~~<sup>north</sup>, 32-45 cm below ground surface.

### 128G/82 (Jorge)

This lot is in unit jade and is 1.5-1.9 meters ~~east~~<sup>west</sup> of the ~~east~~<sup>east</sup> trench wall. It 45-60 cm below ground surface. Found about 7 sherds



✱

P96-87-47  
27 Feb 96

## Summary of 23 and 26 February 1996

~~lots~~

23 February 1996

Lots completed:

128G/61 - in unit fuchsia with a provenience of 2.6-3 meters ~~west~~<sup>south</sup> of the original ~~west~~<sup>south</sup> trench wall; 7.25-8.25 meters ~~west~~<sup>east</sup> of the original ~~west~~<sup>east</sup> trench wall and 30-45 cm below ground surface. There were a few sherds found.

128G/62 - in unit periwinkle with a provenience of 5.25-6.25 meters ~~west~~<sup>west</sup> of the original ~~west~~<sup>east</sup> trench wall and extending 1.2-2.2 meters ~~west~~<sup>south</sup>; ~~west~~<sup>north</sup> of Eddie Murphy and 0-10 cm below ground surface. It was an empty lot.

128G/63 - in unit periwinkle with a provenience of 5.25-6.25 meters ~~west~~<sup>west</sup> of the original ~~west~~<sup>east</sup> trench wall and extending 1.2-2.2 meters ~~west~~<sup>south</sup>; 10-45 cm below ground surface. In this lot, it was determined that Eddie Murphy and Garrett Morris are two different walls and that Garrett Morris was probably the earlier wall with Eddie Murphy tacked on to his ~~west~~<sup>south</sup> side at some point. A lot of sherds and a couple of figurine pieces were found.

128G/64 - in unit khaki with a provenience of 11.34-12.34 meters ~~west~~<sup>west</sup> of the original ~~west~~<sup>east</sup> trench wall and extending 0-1 meter ~~west~~<sup>south</sup>; 0-30 cm below ground surface. Jane Curtin was followed out and began to follow apart. Some sherds and a piece of obsidian were found.

128G/65 - in unit peach with a provenience of 5.25-6.25 meters ~~west~~<sup>west</sup> of the ~~west~~<sup>east</sup> trench wall of original trench and extending 0-1.2 meters ~~west~~<sup>south</sup>; 0-30 cm below ground surface; ~~west~~<sup>west</sup> of Gilda Radnor and ~~west~~<sup>east</sup> of John Belushi.

11-58-119  
17 Feb 1958

2. Summary of 28 Feb 1958

1958-1959

1958-1959

1958-1959

1958-1959 - in unit 1958-1959 with a circumference of 2.5-3 meters

East of the original wall; 1958-1959  
South of the original wall; 1958-1959  
Below original surface; there were a few plants

1958-1959 - in unit 1958-1959 with a circumference of 2.5-3 meters

South of the original wall and extending 1.5-  
2.5 meters east; West of original wall and extending 1.5-  
2.5 meters east. It was an empty lot.

1958-1959 - in unit 1958-1959 with a circumference of 2.5-3 meters

North of the original wall; 1958-1959  
Extending 1.5-2.5 meters east; 10-15cm below  
ground surface. To this lot, it was determined that  
there were two different levels. The first level was the  
original level and the second level was the level of the  
original wall with some plants growing on it. A lot of plants and a  
group of plants were found.

1958-1959 - in unit 1958-1959 with a circumference of 1.5-2.5 meters

South of the original wall and extending  
0.1 meter east; 0.50cm below ground surface. There  
were some plants and some plants were found.

1958-1959 - in unit 1958-1959 with a circumference of 2.5-3 meters

North of the original wall; 1958-1959  
Extending 0.1-0.5 meters east; 0.50cm  
below original surface; South of original wall

27 Feb 96

Summary of 2/23 + 2/26, cont.

128G/65, cont. - Lorraine Newman was found in this lot. There was a huge amount of sherds, lots of obsidian, and a stamp found.

128G/66 - in unit rose with a provenience of 12.34 - 12.84 meters <sup>west</sup> of the original <sup>east</sup> trench wall and extending 0-1 meter <sup>south</sup>; 0-35 cm below ground surface 0-50 cm <sup>south</sup> and 0-20 cm below ground surface 50-100 cm <sup>south</sup>. A few sherds, some bajareque, and a couple of large pieces of obsidian were found.

128G/67 - in unit indigo with a provenience of 6.25 - 7.25 meters <sup>west</sup> of the original <sup>east</sup> trench wall and extending 0-1 meter <sup>south</sup>; <sup>west</sup> of John Belushi and 0-35 cm below ground surface. John Belushi looked to be getting wider but it was just tumble on his <sup>west</sup> side. Some sherds, a little bajareque, a small piece of obsidian, and an animal bone were found.

## Features identified:

Eddie Murphy runs parallel to ~~Garrett Morris~~ <sup>south</sup> and <sup>west</sup> of Garrett Morris. He begins in unit cream and runs <sup>south</sup> until at least unit fuchsia. Eddie is at least 192 cm long, and at the 192 cm mark, he begins to fall apart.

Lorraine Newman is perpendicular to Gilda Radnor and begins on Gilda's <sup>west</sup> side and runs <sup>west</sup>. Lorraine is parallel to Garrett Morris and is about 50 cm <sup>north</sup> of him.

Martin Short is a line that runs perpendicular to ~~under~~ and under Jane Curtin. He runs right along the <sup>south</sup> wall of the original wall. At this time, Martin was thought to be the remains of an earlier wall but now it looks like he may be Jane's corner.

SP-18-019  
SF 1016

Summary of 5153 - 5156 cont

1586/10 - In the NW corner of the lot there was a large amount of debris, lots of old bricks and a large amount of rubble.

1586/10 - In the NW corner of the lot there was a large amount of debris, lots of old bricks and a large amount of rubble. The debris was mostly bricks and rubble, some of which were old bricks and some were old concrete. The debris was mostly bricks and rubble, some of which were old bricks and some were old concrete.

1586/10 - In the NW corner of the lot there was a large amount of debris, lots of old bricks and a large amount of rubble. The debris was mostly bricks and rubble, some of which were old bricks and some were old concrete. The debris was mostly bricks and rubble, some of which were old bricks and some were old concrete.

1586/10 - In the NW corner of the lot there was a large amount of debris, lots of old bricks and a large amount of rubble. The debris was mostly bricks and rubble, some of which were old bricks and some were old concrete. The debris was mostly bricks and rubble, some of which were old bricks and some were old concrete.

1586/10 - In the NW corner of the lot there was a large amount of debris, lots of old bricks and a large amount of rubble. The debris was mostly bricks and rubble, some of which were old bricks and some were old concrete. The debris was mostly bricks and rubble, some of which were old bricks and some were old concrete.

1586/10 - In the NW corner of the lot there was a large amount of debris, lots of old bricks and a large amount of rubble. The debris was mostly bricks and rubble, some of which were old bricks and some were old concrete. The debris was mostly bricks and rubble, some of which were old bricks and some were old concrete.

P96-87-49

27 Feb 96

## Summary of 2/23 and 2/26, cont.

26 February 1996

Lots completed:

128G/68 - in unit aqua with provenience 11.34-12.84 meters <sup>west</sup> ~~east~~ of the original <sup>east</sup> ~~west~~ trench wall and extending 1-2 meters <sup>south</sup> ~~east~~; 0-25 cm below ground surface. ~~west~~ We followed Jane Curtin into this lot, and she was surrounded by tumble. Sherds (some fairly large), a little bajareque, a couple pieces of obsidian, and part of a candelario were found.

128G/69 - in unit eeu with provenience 6.25-7.25 meters <sup>west</sup> ~~east~~ of the original <sup>east</sup> ~~west~~ trench wall and extending 1-2 meters <sup>south</sup> ~~east~~; <sup>south</sup> ~~east~~ of Larrairie Newman; 0-20cm below ground surface. A line that runs perpendicular to John Belushi was identified. A small amount of sherds were collected.

128G/70 - in unit jade with provenience 1.5-2.5 meters <sup>west</sup> ~~east~~ of the original <sup>east</sup> ~~west~~ trench wall and extending 0-1 meter <sup>north</sup> ~~east~~; following Dan Ackroyd; 0-22cm below ground surface at 0-40 cm <sup>west</sup> ~~east~~ and 0-32cm below ground surface at 40-100 cm <sup>west</sup> ~~east~~. Sherds, including a large Monte Grande rim were found.

128G/71 - in unit khaki with provenience 12.09-12.34 meters <sup>west</sup> ~~east~~ of the original <sup>east</sup> ~~west~~ trench wall and extending 0-1 meter <sup>south</sup> ~~east~~; 0-30cm below ground surface. This lot created the possibility that Jane Curtin extends no farther than the original <sup>south</sup> ~~east~~ trench wall and that Martin Short is her corner. There was a lot tumble. A few sherds and a little bajareque was found.

128G/72 - in units khaki and aqua with provenience 11.34-11.79 meters <sup>west</sup> ~~east~~ of the original <sup>east</sup> ~~west~~ trench wall and extending 0-2 meters <sup>south</sup> ~~east~~; 25-35 cm below ground surface.



PH-33-119  
27 Feb 68

Summary of 2/28 and 2/29 work

28 February 1968

100 completed

1286/28 - in unit 100 with pressure 11.5-12.5 meters  
the original water level was 11.5 meters  
0-25m below ground surface. We  
followed the contour line for the 1st unit and was  
surprised by the shape (some fairly level).  
A little higher, a small piece of contour, and  
out of a contour line was found.

1286/29 - in unit 100 with pressure 12.5-13.5 meters  
of the original water level was 12.5 meters  
water level, and of course, the water  
ground surface. A line that was perpendicular to  
the contour line was identified. A small amount of  
shells were collected.

1286/30 - in unit 100 with pressure 13.5-14.5 meters  
of the original water level was 13.5 meters  
water level, following the contour line.  
ground surface at 0-25m below and 0-25m below  
ground surface at 0-25m below. Shells, including  
a large piece (shells) were found.

1286/31 - in unit 100 with pressure 14.5-15.5 meters  
the original water level was 14.5 meters  
0-25m below ground surface. This lot created the  
possibility that the contour line extends to the 1st unit.  
the original water level was 14.5 meters. The 1st unit  
was found. There was a lot of water. A lot of water was  
found. The water was found.

1286/32 - in unit 100 with pressure 15.5-16.5 meters  
the original water level was 15.5 meters  
ground surface at 0-25m below and 0-25m below.

extending 0-25 meters below ground surface.

P96-87-50

27 Feb 96

### Summary of 2/23 + 2/26, cont.

128G/72, cont. - There were a lot of unclear lines. A few sherds were found.

128G/73 - in unit ecru with provenience 6.25-7.25 meters ~~west~~<sup>west</sup> of the original ~~east~~<sup>east</sup> trench wall and extending 1-2 meters ~~east~~<sup>south</sup>; 20-35 cm below ground surface; ~~east~~<sup>south</sup> of Lorraine Newman. Some sherds and a small piece of obsidian found.

128G/74 - in unit indigo with provenience 6.25-6.45 meters ~~west~~<sup>west</sup> of the original ~~east~~<sup>east</sup> trench wall and extending 0-1 meter ~~east~~<sup>south</sup>; 0-35 cm below ground surface; ~~west~~<sup>west</sup> side of John Belushi's eastern portion. The purpose of this lot was to clean up that portion of John Belushi. A few sherds were found in the process.

128G/75 - in unit mauve with provenience 9.84-11.34 meters ~~west~~<sup>west</sup> of the original ~~east~~<sup>east</sup> trench wall and extending 0-1 meter ~~east~~<sup>south</sup>; 0-25 cm below ground surface; ~~east~~<sup>east</sup> and ~~west~~<sup>south</sup> of Jane Curtin. This lot had a lot of tumble. A few sherds and a piece of obsidian were found.

128G/76 - in unit ecru with provenience 6.95-7.25 meters ~~west~~<sup>west</sup> of the original ~~east~~<sup>east</sup> trench wall and extending 1-1.5 meters ~~east~~<sup>south</sup>; 0-25 cm below ground surface; on top of the ~~west~~<sup>west</sup> portion of Billy Crystal. There were no artifacts found, just some tumble removed.

128G/77 - in unit amber with provenience 6.25-7.25 meters ~~west~~<sup>west</sup> of the original ~~east~~<sup>east</sup> trench wall and extending 2-2.2 meters ~~east~~<sup>south</sup>; 0-30cm below ground surface. Sherds, obsidian, and a piece of a figurine were found.

### Features identified:

Billy Crystal is in unit ecru and perpendicular to John Belushi and parallel to Lorraine Newman. Complete measurements not available yet.

1985-1986  
SP 25

1985-1986

1985-1986

1985-1986

1985-1986

1985-1986

1985-1986

1985-1986

1985-1986

1985-1986

1985-1986

1985-1986

1985-1986

1985-1986

1985-1986

27 Feb 96

Unit Heather is 1.5 - 2.5 meters ~~south~~<sup>west</sup> of the original ~~north~~<sup>east</sup> trench wall and extends 1-2 meters ~~west~~<sup>south</sup> ~~north~~<sup>west</sup>. It extends ~~west~~<sup>north</sup> off of unit jade and continues to follow out Dan Ackroyd.

## 128G/83 (Jorge)

This lot is in unit heather. Finding some sherds. It is 2-2.5 meters ~~west~~<sup>west</sup> ~~north~~<sup>east</sup> of the original ~~north~~<sup>east</sup> trench wall, extends 1-2 meters ~~west~~<sup>west</sup>, and 0-30cm below ground surface. It's ~~west~~<sup>west</sup> of Dan Ackroyd. We found a lot of sherds.

## 128G/84 (Cesar + Jose Antonio)

This lot is in unit oatmeal (7.25-8.25 meters ~~west~~<sup>west</sup> ~~north~~<sup>east</sup> of the original ~~north~~<sup>east</sup> trench wall and 1.2-2.2 meters ~~west~~<sup>south</sup> ~~north~~<sup>west</sup>). There is a possible line running perpendicular to Eddie Murphy and Billy Crystal. We're still cleaning it off to get a better look. Found a piece of ceramic that looks like it's part of either a candelario or ~~ceramic~~ censer. We're also finding a ton of sherds. Provenience: 7.25-7.50 m ~~west~~<sup>west</sup> ~~north~~<sup>west</sup>, 1.2-2.2 m ~~north~~<sup>north</sup> ~~west~~<sup>west</sup>, 25-60cm bgs.

## 128G/85 (TW + Ignacio)

This lot is in unit auburn (9.84-11.34 meters ~~west~~<sup>west</sup> ~~north~~<sup>east</sup> of the original ~~north~~<sup>east</sup> trench wall extending 1-2 meters ~~west~~<sup>south</sup> ~~north~~<sup>west</sup>). We're removing more tumble and looking for lines, and we're finding some sherds in the process. This lot is ~~west~~<sup>west</sup> 9.84-10.84 meters ~~west~~<sup>west</sup> ~~north~~<sup>east</sup> of the original ~~north~~<sup>east</sup> trench wall and extends 1-2 meters ~~west~~<sup>west</sup> ~~north~~<sup>south</sup> and it's 20-25 cm below ground surface.

12-13-19

JP 100

... of the ...  
... 1-5 ...  
... 1-5 ...

12-13-19 (JP 100)

... 1-5 ...  
... 1-5 ...  
... 1-5 ...

12-13-19 (JP 100)

... 1-5 ...  
... 1-5 ...  
... 1-5 ...

12-13-19 (JP 100)

... 1-5 ...  
... 1-5 ...  
... 1-5 ...

12-13-19 (JP 100)

P96-87-52  
27 Feb 96

### 128G/86 (TW + Ignacio)

<sup>35  
2  
100</sup> This lot involves removing tumble north of Jane Curtin and east of Martin Short and then excavating down some to see what's going on. The provenience of the lot is ~~10.34~~ 10.34 - 11.74 meters south of the original north trench wall extending .35 - 1.08 meters east; 25-45 cm below ground surface. There may be a line perpendicular to Martin Short but it's a pretty bad line. We found some sherds.

### 128G/87 (Cesar + Jose Antonio)

This lot's purpose is to remove ~~the~~ the tumble that is on the South end of Eddie Murphy. The provenience is ~~7.05-8.25 meters~~ ~~6.95-7.65~~ 6.95 - 7.65 meters south of the original north trench wall extending 2.2-2.6 meters east and 0-38 cm below ground surface. A few sherds were found within the tumble.

### 128G/88 (Cesar and Jose Antonio)

This lot is within unit oatmeal (7.25-8.25 meters south of the original north trench wall and 1.2-2.2 meters east). We're looking for a possible line that's perpendicular to Billy Crystal. Provenience is 7.5-7.95 meters south of the original north trench wall extending 1.2-2.2 meters east and 25-60 cm below ground surface. If we did find a line it's a really crappy one. We found a good amount of sherds in this lot. A chunk of bajareque, too.

### 128G/89 (TW + Ignacio)

This lot involves removing tumble located east of lot 86. Provenience is 10.44-11.34 meters south of the original north trench wall and 1.3-2 meters east and 25-45 cm below ground surface. We found a few sherds.



P96-87-53  
27 Feb 96

Unit Blonde is 7.25 - 8.25 meters south of the original north trench wall and extends 0 - 1.2 meters east.

1286/90 (Cesar & Jose Antonio)

This lot is in unit blonde. We're following Billy Crystal to the south. Found a lot of sherds. Not quite deep enough to see Billy yet. 0 - 30 cm bgs.

1286/91 (Jorge)

This lot is in unit heather. We're going down on the north side of Dan Ackroyd now. Found part of a stamp. Found lots of sherds and some big chunks of bj. 1 - 5 - 2 meters <sup>South</sup> ~~North~~, 0 - 30 cm bgs.

Feature Garrett Morris's measurements:

145 cm from N-S

38 cm from east to west at the south end

61 cm from east to west at the north end

0 - 40 cm below ground surface at the south end

0 - 50 cm below ground surface at the north end

The ~~lot~~ 1st 70 cm of Eddie Murphy (starting north) runs along the east side of the last 70 cm of Garrett Morris.

Garrett is 50 cm east of Lorraine Newman. Garrett's east side is about 2.25 m east of the east trench wall. His north end is about 3.95 meters south of the original north trench wall.





P96-87-54

27 Feb 96

Feature Dana Carvey has been found in unit mauve. Dana forms a corner with Martin Short. ~~and~~ Dana begins at the original ~~and~~ <sup>south</sup> trench wall and heads 1 meter ~~and~~ <sup>south</sup>. It is too soon to determine width.

### 128G/92 (TW + Ignacio)

This lot is to remove tumble from the ~~and~~ <sup>south</sup> end of Dana Carvey. Found a few sherds. Provenience - 1-2 meters ~~and~~ <sup>south</sup>, 9.84-10.44 meters ~~and~~ <sup>west</sup>, 25-45 cm bgs.

Feature Mike Myers runs perpendicular to Billy Crystal, and it's too soon to take any measurements.

28 Feb 96

### 128G/93 (TW + Ignacio)

This lot is located in unit aqua and entails looking for a line by removing some tumble and digging a little deeper. We're finding some sherds, and the line is not looking good at all. Provenience: 11.84-12.50 meters ~~and~~ <sup>west</sup> of ~~and~~ <sup>east</sup> trench wall; 1.5-2 meters ~~and~~ <sup>south</sup>; 18-33 cm below ground surface. Found a possible line heading ~~and~~ <sup>south</sup>.

### 128G/94 (Cesar + Jose Antonio)

This lot is located in unit blonde. It is on top of W the ~~and~~ <sup>west</sup> portion of Billy Crystal and is 7.48-8.25 m ~~and~~ of the ~~and~~ <sup>west</sup> trench wall extending ~~and~~ <sup>south</sup> 1.16-1.72 meters ~~and~~ <sup>south</sup> + 0-13 cm bgs. A few sherds were found.

9/10-84 24  
 37 10/10

Feature Dune (covered) has been found to have multiple Dune  
 some a corner with the 2nd Dune looking at the  
 original west trench wall and some 1 meter west of it  
 is seen to determine width.

128-132 (T1 + T2) (10/10)

The lot is to remove rubble from the west end of Dune  
 covering a trench 1-2 meters wide  
 128-132 - 10/10 - 10/10 - 10/10 - 10/10

Feature 132-134 (T1 + T2) (10/10)  
 has been to take out measurements

128-132 10/10

128-132 (T1 + T2) (10/10)

This lot is located in front of the lot and is looking for  
 a line by removing some rubble and digging a 1-2 meter  
 trench 1-2 meters wide and the lot is not looking good at all  
 however 128-132 - 10/10 - 10/10 - 10/10 - 10/10  
 1 meter west of 128-132 on below ground surface. Found a  
 possible line between east

128-134 (T1 + T2) (10/10)

This lot is located in front of the lot. It is on top of  
 the south corner of Bull Dune and is 1-2 meters wide  
 128-134 - 10/10 - 10/10 - 10/10 - 10/10  
 128-134 - 10/10 - 10/10 - 10/10 - 10/10

P96-87-55

28 Feb 96

128G/95 (Patricio + Ricardo) (TW + Ignacio)

This lot is located in unit heather and is ~~west~~<sup>east</sup> of Dan Ackroyd. This lot is on hold for now because Miranda needed the workers. 2-29-96 TW + Ignacio are finishing this lot up. Finding some more sherds and bajareque. The provenience is 0-60cm ~~west~~<sup>west</sup> at 30-50 cm below ground surface. Dan Ackroyd seems to have just fallen apart and stopped.

Feature Eddie Murphy is 180cm from ~~east~~<sup>east</sup> to ~~west~~<sup>west</sup> and 36 cm from ~~south~~<sup>south</sup> to ~~north~~<sup>north</sup>. It is 0-48 cm below ground surface on its ~~east~~<sup>south</sup> side and 0-23 cm below ground surface on its ~~west~~<sup>north</sup> side.

Garrett Morris runs right up against Eddie's 1st 70cm on Eddie's ~~west~~<sup>north</sup> side. Eddie's ~~east~~<sup>south</sup> side is about 2.59 cm ~~east~~<sup>south</sup> of the original ~~west~~<sup>south</sup> trench wall, and Eddie's ~~west~~<sup>east</sup> end is about 4.72 meters ~~west~~<sup>east</sup> of the original ~~west~~<sup>east</sup> trench wall.

128G/96 (Cesar + Jose Antonio)

This lot's purpose is to clean off the corner where John Belushi and Billy Crystal meet. A few sherds were found in the process. Provenience is 4.66-4.76 meters ~~west~~<sup>west</sup> of the original ~~west~~<sup>east</sup> trench wall extending 90-130cm ~~west~~<sup>south</sup> and 0-20cm below ground surface.

128G/97 (Cesar + Jose Antonio)

The purpose of this lot is to clean off the ~~west~~<sup>south</sup> side of Billy Crystal, the ~~west~~<sup>east</sup> side of Mike Myers, and the corner where they meet. A few sherds are being found. We're also finding some pretty large sherds. Billy Crystal + Mike Myers are looking much better. Found a figurine piece. About all you can see is the nose. (cont, on P96-87-56)

[illegible]

about 4.75 meters above the ground on the north wall of the corridor just beyond wall 1 and Figue's north wall is of the corridor just beyond wall 1 and Figue's north wall is Figue's west side Figue's east side is about 5.54 m east of corner where the right up against Figue's lot form on west side and 1.0-2.3 m below ground surface on its west side from east to west. It is 0.48 m below ground surface on its Figue's north walling is 1.80 m from north to south and 3.0 m

This lot's purpose is to allow 77 the owner where John  
Bullock and Phil Wright meet. A lot should have been  
given them as 2400-4 the water side of the highway  
which was extending 10-12000 feet and 0-2000 below  
the highway.

all you can see is the nose. (cont on p. 87-88)  
 When we looked much better toward a figure in the  
 (also had a good view of the ship's hull & propeller)  
 ground where they must have been heading toward. We  
 saw the ship, the north side of Mike's Island, and the  
 The purpose of this is to show off the east side of

P96-87-5b

28 Feb 96

Unit Ash is 11.84-12.84 meters <sup>west</sup>~~south~~ of the <sup>east</sup>~~north~~ trench wall of the original <sup>E-W</sup>~~north~~ axial trench and extends 2-3 meters <sup>South</sup>~~east~~.

128G/98

This lot is located in unit ash, ~~and is 2-3 meters below ground surface~~. There's a lot of tumble and a few sherds in this lot. It's 0-40 cm ~~below~~ below ground surface at 0-66 cm <sup>west</sup>~~south~~ and 0-5 cm below ground surface at 66-100 cm <sup>west</sup>~~south~~. We're going to go <sup>South</sup>~~east~~ another meter and see what happens with this line. Along with a small amount of sherds, a little bajareque was found.

128G/97, cont.

The provenience is 7.25-7.45 meters <sup>West</sup>~~south~~ of the original <sup>east</sup>~~north~~ trench wall extending ~~1.28-1.51~~ 1.28-1.51 meters <sup>South</sup>~~east~~ and 0-33 cm below ground surface, and 6.25-7.25 meters <sup>West</sup>~~south~~ of the original <sup>east</sup>~~north~~ trench wall extending 1.28-1.38 meters <sup>South</sup>~~east~~ and 0-33 cm below ground surface. Considering the small area, a lot of sherds were found.

Unit Tangerine is 8.25-9.84 meters <sup>west</sup>~~south~~ of the original <sup>east</sup>~~north~~ trench wall and extends 0-1 meter <sup>South</sup>~~east~~. It extends <sup>east</sup>~~north~~ off of unit mauve.

128G/99 (Cesar + Jose Antonio)

This lot is located in unit tangerine and is 0-20 cm below ground surface. Found a piece of chert - the 1st one ever. Finding a lot of sherds.

AP 107 85

80-2221

max. 4.1500

Changing alt to above system 18.8-21.3 is enough to find  
 system if you want 1-0 stars and have decent alt. So  
 around 100 to 70 above

(continued on next page) 1586-001

[illegible]

P96-87-57

28 Feb 96

Feature Lorraine Newman is 1.06 meters from ~~east~~ to ~~west~~ West and 50 cm from ~~south~~ to ~~north~~. Lorraine forms a corner with John Belushi at his ~~east~~ end on his ~~east~~ side. ~~Her~~ ~~east~~ end is 35 cm ~~west~~ of Gilda Radnor's ~~south~~ end, and she is 52 cm ~~west~~ of and parallel to Garrett Morris. Lorraine's ~~north~~ side is about 1 meter ~~south~~ of the original ~~west~~ trench wall, and her ~~east~~ end is about 5.06 meters ~~west~~ of the original ~~east~~ trench wall. She is 0-55 cm below ground surface at her ~~west~~ end on the ~~south~~ side, 15-55 cm below ground surface at her ~~east~~ end on the ~~south~~ side, and 8-30 cm below ground surface at her ~~east~~ end on the ~~north~~ side.

Unit Lemon is 11.84-12.84 meters ~~west~~ of the original ~~east~~ trench wall and extends ~~3-4~~ meters ~~south~~. It extends ~~east~~ off of unit ash.

### 128V/01 (TW + Ignacio)

This lot is located in unit lemon. Joe Piscopo has been defined and it looks like he forms a corner with another wall heading ~~east~~. There's still a lot of tumble, and some sherds are being found. This lot is 0-20 cm below ground surface from 0-68 cm ~~west~~ and 0-5 cm below ground surface from 68-100 cm ~~west~~. Joe Piscopo is along the ~~west~~ wall.

Feature Joe Piscopo is located in unit ash along its ~~west~~ wall and probably continues ~~north~~ into unit lemon. It's too soon to take measurements.





28 Feb 96

Feature ~~128V/01~~ Julia Louis-Dreyfus is located ~~in~~ in unit aqua and extends ~~north~~<sup>west</sup> out of unit aqua's ~~east~~<sup>west</sup> wall.

Julia is about 72 cm from ~~east~~<sup>south</sup> to ~~west~~<sup>north</sup>, and her ~~east~~<sup>north</sup> side begins about ~~11.60~~<sup>90</sup> cm from the original ~~east~~<sup>south</sup> trench wall. As of right now, she measures 1.24 meters from ~~east~~<sup>west</sup> to ~~west~~<sup>east</sup> but she may extend further ~~west~~<sup>west</sup>. Julia's ~~east~~<sup>west</sup> end is about 11.60 meters ~~east~~<sup>west</sup> of the original ~~east~~<sup>west</sup> trench wall. Julia is about 30 cm of and perpendicular to Jane Curtin, and she forms a corner with Joe Piscopo.

Unit Lime is 10.84-11.84 meters ~~east~~<sup>west</sup> of the original ~~east~~<sup>east</sup> trench wall and extends 3-4 meters ~~east~~<sup>south</sup>. It extends ~~east~~<sup>east</sup> off of unit lemon.

128V/02

This lot is located in unit lime. 0-14 cm below ground surface. Found ~ few sherds

29 Feb 96

128V/03 (Cesar + Jose Antonio)

This lot is located in unit tangerine and is 20-40 cm below ground surface. Unit tangerine is 8.25-9.84 meters ~~west~~<sup>east</sup> of the original ~~west~~<sup>east</sup> trench wall and extends 0-1 meter ~~west~~<sup>east</sup>. We're finding some sherds - some of which have incised patterns on them. We're also finding a little bit of bajareque.

128V/04 (TW + Ignacio)

This lot is located in unit lime and is 14-40 cm below ground surface. (cont. on p96-87-59)



28 Feb 96

## 128V/04, cont (Tw + I)

We're finding a few sherds, and it looks like a fairly high percentage of them are painted. We're also finding a few small chunks of bajareque. We found part of a figurine that looks like the head of a duck. The supposed corner formed with Joe Piscopo did not extend into this unit at all. There wasn't even much tumble to speak of.

## 128V/05 (Cesar + Jose Antonio)

The purpose of this lot is to clear tumble off the north side of Mike Myers. The area to be cleaned off is about 22 cm wide. We're finding a few sherds, a little bajareque, and we found part of a stamp. Considering the small area, we found a high volume of sherds. The provenience is 10-15 cm below ground surface, 7.48-7.75 meters south of the north trench wall extending 45-110 cm east.

Unit Apple is located 9.09-9.84 meters south of the original north trench wall and extends 1-2 meters east. It extends north off of unit auburn.

## 128V/06 (Cesar + Jose Antonio)

This lot is located in unit apple and is 0-20 cm below ground surface. We found maybe 10 sherds in this lot.

## 128V/07 (Cesar + Jose Antonio)

This lot is located in ~~the south portion of~~ unit apple. It looks like there might possibly be a line running parallel to and east of Dana Carvey. (cont. on P96-87-60)



P96-87-60  
29 Feb 96

128V/07, cont. (C & J. A.)

We found a piece of schist that has a hole in it that looks about the size for a piece of rope to go through. So maybe it was a pendant or something. This lot is 20-30cm below ground surface. This lot contained a few sherds.

Unit Mango is located 8.25-9.09 meters south of the original north trench wall and extends 1-2 meters east. It extends north off of unit apple.

128V/08 (Cesar + Jose Antonio)

This lot is located in unit mango and is 0-16cm below ground surface. We found a few sherds and a lot of tumble. There's a possible line in ~~it~~ its southeast corner.

Unit Pineapple will be following Gilda Radnor to the west. It is located ~~3-15~~<sup>3-10-5</sup> meters south of the original north trench wall and extends 0-1 meter west.

128V/09 (TW + Ignacio)

This lot is located in unit pineapple. We'll finish this one tomorrow. 3-1-96 Found a medium-sized piece of obsidian. Gilda Radnor is starting to look pretty crappy but we haven't hit a corner yet so we'll have to chase her out another meter. The provenience is at 0-41 cm south and 76-100 cm south it's 0-35 cm below ground surface and at 41-76 cm south it's 0-5 cm below ground surface and on top of Gilda Radnor. Two sherds were found, and 1 piece of bj.

1584/01  
1584/01

(A.I.P.) 1584/01

The lot is located in the north-west corner of the block. It is a small lot, approximately 10m x 10m. The lot is bounded by the main road to the north and the main road to the west. The lot is currently vacant.

The lot is located in the north-west corner of the block. It is a small lot, approximately 10m x 10m. The lot is bounded by the main road to the north and the main road to the west. The lot is currently vacant.

(A.I.P.) 1584/01

The lot is located in the north-west corner of the block. It is a small lot, approximately 10m x 10m. The lot is bounded by the main road to the north and the main road to the west. The lot is currently vacant.

The lot is located in the north-west corner of the block. It is a small lot, approximately 10m x 10m. The lot is bounded by the main road to the north and the main road to the west. The lot is currently vacant.

(A.I.P.) 1584/01

The lot is located in the north-west corner of the block. It is a small lot, approximately 10m x 10m. The lot is bounded by the main road to the north and the main road to the west. The lot is currently vacant.

P96-87-61

29 Feb 96

### 128V/10 (Cesar & Jose Antonio)

This lot is located in unit mango which is 8.25 - 9.09 meters south of the original north trench wall extending 1-2 meters east. Most of the work in this lot will be removing tumble. It's 16-24 cm below ground surface. We found a lot of sherds.

Feature Julia Louis-Dreyfus is 1.20 meters from north to south, 75 cm from east to west at her south end, and 37 cm from east to west at her north end. Julia is 10-35 cm below ground surface. She forms a corner with Joe Piscopo on her southeast side, and she is about 1.12 meters east of Jane Curtin's east end.

1 March 96

### 128V/11 (Cesar & Jose Antonio)

This lot is located in unit mango and mostly entails removing tumble. Found a few small animal bones. Found a decent amount of sherds and a small piece of obsidian. This lot is 24-42 cm below ground surface.

Feature Martin Short is 1.40 meters from north to south and 41 cm from east to west. He is 14-20 cm below ground surface. Martin forms a corner with Dana Carvey at his north end and with Jane Curtin at his south end. (cont on P96-87-62)



101-88-119

SP 85 AS

1284/10 (near + 1000 Antares)

This lot is located in unit 1000, which is 25-30 meters south of the entrance and is 1-2 meters east. Part of the work in this lot will be removing rubble. It is 10-20 cm below ground surface. The lot is 10-20 cm below ground surface.

Feature 1000 is 1.50 meters from north to south. It is 10-20 cm below ground surface. The lot is 10-20 cm below ground surface. The lot is 10-20 cm below ground surface. The lot is 10-20 cm below ground surface.

1 March 19

1284/11 (near + 1000 Antares)

This lot is located in unit 1000, which is 25-30 meters south of the entrance and is 1-2 meters east. Part of the work in this lot will be removing rubble. It is 10-20 cm below ground surface. The lot is 10-20 cm below ground surface.

Feature 1000 is 1.50 meters from north to south and 10-20 cm below ground surface. The lot is 10-20 cm below ground surface. The lot is 10-20 cm below ground surface. The lot is 10-20 cm below ground surface.

P96-87-62

1 March 96

Martin Short, cont. - Martin's west side is 82 cm ~~was~~ east of the original west trench wall, and his south end is about 11.45 meters south of the original north trench wall.

Unit Strawberry is located 8.25-9.25 meters south of the original north trench wall and extends 2-3 meters east.

128V/12 (Cesar + Jose Antonio)

This lot is in unit strawberry and is 0-12 cm below ground surface. There were no artifacts found.

128V/13 (Cesar + Jose Antonio)

This lot is located in unit strawberry. We're following out the east side of Mike Myers. Finding a good amount of sherds and a little baja reque. (cont. on P96-87-63)

Feature Dana Carrey is 1.02 meters from east to west and 44 cm from north to south at his east end and 25 cm from ~~east~~ <sup>north</sup> to ~~west~~ <sup>south</sup> at his west side. Dana forms a corner with Martin Short on his southwest side. His west end is 89 cm east of the original west trench wall, and his south side is about 10.13 meters south of the original north trench wall.

3.70-5

Unit Blueberry is located ~~7.75-8.75~~ meters south of the original north trench wall and extends 1-2 meters west. It continues to chase Gilda Radnor.

128V/14 (TW + Ignacio)

This lot is located in unit blueberry. Gilda Radnor is continuing to look pretty crappy. We're still not finding many sherds. (cont. on P96-87-63)

501-58-2109  
JP 14/14

11.42 meters south of the original west point well and the south end is about 11.42 meters south of the original west point well.

11.42 meters south of the original west point well and the south end is about 11.42 meters south of the original west point well.

(158V/12 (core + test point))

11.42 meters south of the original west point well and the south end is about 11.42 meters south of the original west point well.

(158V/12 (core + test point))

11.42 meters south of the original west point well and the south end is about 11.42 meters south of the original west point well.

11.42 meters south of the original west point well and the south end is about 11.42 meters south of the original west point well.

11.42 meters south of the original west point well and the south end is about 11.42 meters south of the original west point well.

(158V/14 (core + test point))

11.42 meters south of the original west point well and the south end is about 11.42 meters south of the original west point well.





P96-87-64

1 March 96

1287/14, cont.

~~Unit Strawberry became unit 1200. So now units pineapple and blueberry are 120 meters from each other from north to south, therefore they are 320 units.~~

Because of some large rocks removed from their sides, units pineapple and blueberry now measure 3.70-5 meters south of the original north trench wall. The provenience for this lot is 0-35 cm below ground surface at 0-40 cm south + north of Gilda Radnor and at 85-130 cm south + south of Gilda Radnor; 0-5 cm below ground surface at 40-85 cm south. We didn't find many sherds in this lot but the ones we did find are large & colorful.

Unit Canteloupe is located 3.70-5 meters south of the original north trench wall and extends ~~200 meters east~~ 2-3 meters <sup>west</sup> ~~east~~. It extends east off of unit blueberry.

1287/16 (TW + Ignacio)

This lot is in unit canteloupe. We're continuing to chase Gilda Radnor to the west. I'm assuming that we should be finding the corner pretty soon. Gilda is turning out to be pretty long. I think she must be the structure's outside wall. It looks like we may have found the corner but it's a little too soon to know for sure. We'll have to finish this one up on Monday.

4 March 96

1287/16, cont.

We're finding a few sherds, and they're all fairly large. We found a pretty big chunk of chert. It definitely looks like we've found Gilda Radnor's corner. It heads to the south (cont. on P96-87-65).

40-18-009

APR 1964

1.2.11/120

[illegible]

\_\_\_\_\_

[illegible]

11/11/2015 11:11:11 AM

[illegible][illegible]

10-70591-58 10-149 10-149 10-149 10-149

1. To define the term "child" and "parent" as used in the Act.

1941-1942

1962-1963

\_\_\_\_\_

1. 1. The following information is for your information only.

1950

1940-1941

\_\_\_\_\_

100-443887-111

1. The first step in the process is to identify the problem or issue that needs to be addressed. This involves gathering information and understanding the context of the problem.

10. The following information was obtained from the records of the Department of Social Services, State of New York, for the period from January 1, 1960, to December 31, 1960:

[illegible]

\_\_\_\_\_

\_\_\_\_\_

\_\_\_\_\_

\_\_\_\_\_

AP 10/11/11

Aug 11/85

[illegible]

10-10-68

1. The first step is to identify the problem or question that needs to be answered.

7.  $\frac{1}{2} \times \frac{1}{2} = \frac{1}{4}$  of the area is shaded.

P96-B7-65

4 Mar 96

128V/17 (Cesar + Jose Antonio)

This lot's purpose is to remove tumble from Mike Myers to see if he is actually 2 features instead of just one. It's looking more and more like Mike Myers is two features. As we clean out the tumble between them, two separate north-south lines are showing up. We're also finding some sherds in the process, and some bajareque. Actually, we're finding a lot of sherds considering the small space being excavated.

The provenience is: east of Mike Myers and west of Dennis Miller; 1.75-2.05 meters east of the original east trench wall; 0-18 cm below ground surface; ~~0.65-7.65~~ 1.65-7.65 meters south of the original north trench wall. Feature Dennis Miller has been identified east of and parallel to Mike Myers.

Unit Papaya is located 9.25-10.25 meters south of the original north trench wall and extends 2-3 meters east. It extends south off of unit Strawberry.

128V/18 (Cesar + Jose Antonio)

This lot is located in unit papaya. It is 0-6 cm below ground surface and contained no artifacts.

128V/19 (Cesar + Jose Antonio)

This lot is in unit papaya and is 6-25 cm below ground surface. Found a small piece of obsidian. (cont. on P96-B7-66)

128V/16, cont. (TW + I)

Found something that looks like it was a pendant for a necklace. (cont. on P96-B7-66)



4 Mar 96

1580/17 (Garcia + Jose Antonio)

This lot's purpose is to remove trouble from Mike Myers to see if he is actually 5 features instead of just one.

P96-87-66  
4 March 96

128V/16, cont.

The provenience is: ~~0-30 cm below ground surface at 0-41 cm south & north of Gilda Radnor and at 93-130 cm south and south of Gilda Radnor 2-2.24 meters west of ~~east trench wall~~ west trench wall~~ and at 2.24-~~3 meters west~~ 3 meters ~~west~~ and west of Gilda Radnor; 0-5 cm below ground surface at 41-93 cm south and on top of Gilda Radnor.

Unit Banana is located 5-6 meters south of the original north trench wall and extends ~~1.5-2.3~~ <sup>2-3</sup> meters west. It is following to the south the wall that forms a corner with Gilda Radnor.

128V/20 (TW + Ignacio)

This lot is in unit banana. The provenience is 0-10 cm below ground surface at 0-60 cm west; 0-20 cm below ground surface at ~~10-80 cm west~~ 10-80 cm west; 0-38 cm below ground surface at 80-100 cm west. We found about 7 Sherdls in this lot and identified feature Adam Sandler which forms a corner with + is perpendicular to Gilda Radnor.

128V/19, cont. (C + J.A.)

Finding a good amount of sherdls here. Found another small piece of obsidian. Found a good sized chunk of chert. Found a big chunk of bajareque that looks like it was burnt. Found some tiny bone fragments. We found a fairly big piece of bone (at least compared to what we've found before). Ed says it's hard to tell if it's human or animal but he suspects it's animal. It looks like there's a small line running ~~perpendicular to Dennis Miller~~ perpendicular to Dennis Miller. (cont. on P96-87-67)



p96-87-67  
4 March 96

128V/19, cont. (C & J.A.)

Feature Chris Farley has been identified in the northwest corner of unit papaya. Chris Farley is perpendicular to Dennis Miller.

Unit Kiwi is located 6-7 meters south of the original north trench wall and extends ~~0-10~~ - ~~2-10~~ meters west. It extends south off of unit banana, and is following Adam Sandler to the south.

128V/21 (TW + Ignacio)

This lot is in unit kiwi. We'll have to continue with this one tomorrow.

5 March 96

128V/21, cont. (TW + I)

Adam Sandler definitely needs to have some tumble cleared off top but 1st I want to see how far south he extends. Still not finding very many sherds in this area. Provenience is 0-36 cm below ground surface at 50-100 cm west and 0-5 cm below ground surface at 0-50 cm west. 3 sherds.

Unit Honeydew is located 10.25-11 meters south of the original north trench wall and extends 2-3 meters east. It extends south off of unit papaya.

128V/22 (Cesar + Jose Antonio)

This lot is in unit honeydew and is 0-20 cm below ground surface. Finding a lot of sherds, and a little bj.  
(cont. on p96-87-73)

1958-1959  
1958-1959

(1958-1959)

1958-1959  
1958-1959

1958-1959  
1958-1959

(1958-1959)

1958-1959  
1958-1959

1958-1959

(1958-1959)

1958-1959  
1958-1959

1958-1959  
1958-1959

1958-1959  
1958-1959

1958-1959  
1958-1959

(1958-1959)

1958-1959  
1958-1959

(1958-1959)

P96-87-68  
5 March 96

## Summary of 1 March and 4 March 1996

### 1 March 96

Lots completed:

- 128V/11 - in unit mango with provenience 8.25-9.09 meters south of the original north trench wall and extending 1-2 meters east; 24-42 cm below ground surface. Removed a lot of tumble and found a few small animal bones, some sherds, and a small piece of obsidian.
- 128V/12 - in unit strawberry with provenience 8.25-9.25 meters south of the original north trench wall and extending 2-3 meters east; 0-12 cm below ground surface. It was an empty lot.
- 128V/13 - in unit strawberry with provenience 8.25-9.25 meters south of the original north trench wall and extending 2-3 meters east; 12-40 cm below ground surface; following out the east side of Mike Myers. Sherds, bajareque, and a small piece of obsidian were found.
- 128V/14 - in unit blueberry with provenience 3.70-5 meters south of the original north trench wall and extending 1-2 meters west; 0-35 cm below ground surface at 0-40 cm south and north of Gilda Radnor; and at 85-130 cm south and south of Gilda Radnor; 0-5 cm below ground surface at 40-85 cm south and on top of Gilda Radnor. It looks like there may be a door on this side of Gilda Radnor because there's a section of tumble between good portions of wall. A few large and colorful sherds were found.



P96-87-69  
5 March 96

## Summary of 3/1 and 3/4, cont.

1 March 96, cont.

128V/15 - in unit strawberry with provenience 8.35 - 9.25 meters south of the original north trench wall and extending 2-2.38 meters east; 12-26 cm below ground surface at 0-25 cm east and 12-40 cm below ground surface at 25-38 cm east. A lot of tumble was removed in the process of looking for lines. Sherds and a small figurine piece were found.

128V/16 - in unit canteloupe with provenience 3.70 - 5 meters south of the original north trench wall and extending 2-3 meters west; 0-30 cm below ground surface at 0-41 cm south and north of Gilda Radnor and at 93-130 cm south and south of Gilda Radnor 2-2.24 meters west of the original west trench wall and at 2.24-3 meters west and west of Gilda Radnor; 0-5 cm below ground surface at 41-93 cm south and on top of Gilda Radnor. A few large sherds, a chunk of chert, a pendant, and Gilda Radnor's corner were found.

Features identified and/or measured:

Martin Short - 1.40 meters N-S

41 cm E-W

14-20 cm below ground surface

west side is 82 cm east of original west trench wall

South end is 11.45 meters south of original north trench wall

north end forms a corner with Dana Carvey  
South end forms a corner with Jane Curtin



19-18-19  
19-18-19

19-18-19

19-18-19

19-18-19 in unit 19-18-19  
south of the road  
extending 19-18-19  
south of the road  
A lot of 19-18-19  
to the road  
19-18-19

19-18-19 in unit 19-18-19  
south of the road  
extending 19-18-19  
south of the road  
A lot of 19-18-19  
to the road  
19-18-19

19-18-19

19-18-19

19-18-19

19-18-19

19-18-19

19-18-19

19-18-19

19-18-19

19-18-19

19-18-19

P96-87-70

5 March 96

### Summary of 3/1 and 3/4, cont.

#### 1 March 96, cont.

Dana Carvey - 1.02 meters E-W

44 cm N-S at east end

25 cm N-S at west end

west end is 89 cm east of original west trench wall

South side is 10.13 meters south of original north trench wall

Southwest end forms a corner with Martin Short

#### 4 March 1996

Lots completed:

128V/17 - provenience is ~~10.25-10.50~~ 6.65-7.65 meters south of original north trench wall and extending 1.75-2.05 meters east; 0-18 cm below ground surface; east of Mike Myers and west of Dennis Miller. This lot determined that Mike Myers was 2 different features instead of just one. A lot of sherds and some bajareque was found.

128V/18 - in unit papaya with provenience 9.25-10.25 meters south of the original north trench wall and extending 2-3 meters east; 0-6 cm below ground surface. It was an empty lot.

128V/19 - in unit papaya with provenience 9.25-10.25 meters south of the original north trench wall and extending 2-3 meters east; 6-25 cm below ground surface. A decent amount of sherds, 2 small pieces of obsidian, a chunk of chert, a big chunk of burnt bajareque, an animal bone, and feature Chris Farley were found.

01-18-079

11/17/14

11/17/14

11/17/14

11/17/14

11/17/14

11/17/14

11/17/14

11/17/14

11/17/14

11/17/14

11/17/14

11/17/14

11/17/14

11/17/14

11/17/14

11/17/14

11/17/14

11/17/14

11/17/14

11/17/14

11/17/14

11/17/14

11/17/14

11/17/14

11/17/14

11/17/14

11/17/14

11/17/14

11/17/14

11/17/14

P96-87-71

5 March 96

Summary of 3/1 and 3/4, cont.

4 March 96, cont.

128V/20 - in unit banana with provenience 5-6 meters south of the original north trench wall and extending ~~to 150000~~ <sup>2-3</sup> meters west; 0-10 cm below ground surface at 0-60 cm west; 0-20 cm below ground surface at ~~0-60 cm~~ 60-80 cm west; 0-38 cm below ground surface at 80-100 cm west. A few sherds and feature Adam Sandler were found.

Features identified and/or measured:

Dennis Miller - east of and parallel to Mike Myers

Adam Sandler - forms a corner with Gilda Radnor and extends south

Chris Farley - in northwest corner of unit papaya perpendicular to Dennis Miller

1F-13-179

2 March 1961

Summary of 3/1 and 3/2 cont.

1 March 1961

1284/50 - in wet bogland with extensive 2-10 meter south

of the bogland which will not extend

1284/50 - in wet bogland with extensive 2-10 meter south

1284/50 - in wet bogland with extensive 2-10 meter south

1284/50 - in wet bogland with extensive 2-10 meter south

1284/50 - in wet bogland with extensive 2-10 meter south

1284/50 - in wet bogland with extensive 2-10 meter south

1284/50 - in wet bogland with extensive 2-10 meter south

1284/50 - in wet bogland with extensive 2-10 meter south

1284/50 - in wet bogland with extensive 2-10 meter south

1284/50

1284/50 - in wet bogland with extensive 2-10 meter south

1284/50 - in wet bogland with extensive 2-10 meter south

P96-87-72

5 March 96

128V/23 (TW + Ignacio)

This lot's purpose is to remove tumble from the top of Adam Sandler. Found a big chunk of bajareque. The provenience is 5-30 cm below ground surface at 0-70 cm <sup>west</sup> ~~east~~ <sup>north</sup> ~~west~~ Adam Sandler still looks like crap but we're going to leave him alone for awhile and start working at the <sup>west</sup> ~~east~~ end of the structure. A few sherds were found.

Feature Dennis Miller is 1.90 meters from <sup>east</sup> ~~west~~ to <sup>west</sup> ~~east~~ 35 cm from <sup>south</sup> ~~north~~ to <sup>north</sup> ~~south~~ at his <sup>west</sup> ~~east~~ end, and 38 cm from <sup>south</sup> ~~north~~ to <sup>north</sup> ~~south~~ at his <sup>east</sup> ~~west~~ end. He is 0-35 cm below ground surface on his <sup>south</sup> ~~north~~ side and 0-20 cm below ground surface on his <sup>north</sup> ~~south~~ side. Dennis is parallel to and 35 cm <sup>south</sup> ~~north~~ of Mike ~~Mike~~ Myers. His <sup>east</sup> ~~west~~ end is 40 cm <sup>south</sup> ~~north~~ of Eddie Murphy's <sup>west</sup> ~~east~~ end, and his <sup>west</sup> ~~east~~ end is 45 cm <sup>east</sup> ~~west~~ of Chris Farley's <sup>west</sup> ~~east~~ corner. Dennis's <sup>south</sup> ~~north~~ side is about 2.47 meters <sup>south</sup> ~~north~~ of the original <sup>south</sup> ~~north~~ trench wall, and his <sup>east</sup> ~~west~~ end is about 5.92 meters <sup>west</sup> ~~east~~ of the original <sup>south</sup> ~~north~~ east trench wall.

After we find the end of Adam Sandler, we're going to chase Jane Curtin to the <sup>north</sup> ~~west~~. After we finish clearing out the area that Cesar + Jose Antonio are working on, we're going to chase Julia Louis-Dreyfus to the <sup>south</sup> ~~west~~ west. Hopefully, we can begin to figure out what's going on at the <sup>west</sup> ~~south~~ end of the structure then. Also, at some point the top of Mike Myers needs to be cleared off.

844-51-45  
2 March 1945

1201/53 (T-100)

The 1st group is to be sent to the 1st group. The 2nd group is to be sent to the 2nd group. The 3rd group is to be sent to the 3rd group. The 4th group is to be sent to the 4th group. The 5th group is to be sent to the 5th group. The 6th group is to be sent to the 6th group. The 7th group is to be sent to the 7th group. The 8th group is to be sent to the 8th group. The 9th group is to be sent to the 9th group. The 10th group is to be sent to the 10th group.

The 1st group is to be sent to the 1st group. The 2nd group is to be sent to the 2nd group. The 3rd group is to be sent to the 3rd group. The 4th group is to be sent to the 4th group. The 5th group is to be sent to the 5th group. The 6th group is to be sent to the 6th group. The 7th group is to be sent to the 7th group. The 8th group is to be sent to the 8th group. The 9th group is to be sent to the 9th group. The 10th group is to be sent to the 10th group.

The 1st group is to be sent to the 1st group. The 2nd group is to be sent to the 2nd group. The 3rd group is to be sent to the 3rd group. The 4th group is to be sent to the 4th group. The 5th group is to be sent to the 5th group. The 6th group is to be sent to the 6th group. The 7th group is to be sent to the 7th group. The 8th group is to be sent to the 8th group. The 9th group is to be sent to the 9th group. The 10th group is to be sent to the 10th group.

5 Mar 96

Feature Chris Farley is 1.36 meters from east to west, 41 cm from north to south at his east end, and 33 cm from north to south at his west end. His northwest side is 43 cm south of Billy Crystal's south end, and his northeast side is 46 cm south of ~~Don~~ Dennis Miller's south end.

Feature Billy Crystal is 2.56 meters from north to south, and 27 cm from east to west. He is 20-50 cm below ground surface on his east side and 20 cm below ground surface on his west side. Billy's ~~east side~~ east side is 1.08 meters east of the original east trench wall. His north end forms a corner with John Belushi's ~~east side~~ southeast side, and 1.35 meters ~~south of~~ south of ~~his~~ his north end Mike Myers forms a corner on his east side. Billy is 17 cm below ground the top of John Belushi.

128V/22, cont. (C + J.A.)

Found a small piece of obsidian.

Unit Grape is located 11-11.84 meters south of the original north trench wall and extends 2-3 meters east. It is south of unit honeydew and north of unit ash.

128V/24 (Cesar + Jose Antonio)

This lot is in unit grape. Finding a lot of sherds and a few small chunks of bajareque. Found a small piece of obsidian. This lot is 0-26 cm below ground surface. Found something that looks like part of a candelero.





P96-87-74  
5 March 96

Unit Watermelon is located ~~between~~ 11.59-12.84 meters south of the original north trench wall and extends 0-1 meter west. It's following Jane Curtin to the west.

#### 128V/25 (Tw + Ignacio)

This lot is located in unit watermelon. Found a medium-sized piece of obsidian. Found a small piece of obsidian and a small amount of sherds. This lot is 0-15 cm below ground surface.

Unit Cranberry is located 12.84-12.84 meters south of the original north trench wall and extends 4-5 meters east. It extends east off of unit lemon and is following Joe Piscopo.

#### 128V/26 (Briana's guys)

This lot is located in unit cranberry. It's 0-11 cm below ground surface. Found a small amount of sherds. Now we're going to start to remove some tumble.

#### 128V/27 (Briana's guys)

This lot is located in unit cranberry. We're removing some tumble and continuing to look for the rest of Joe Piscopo. It looks like there may be two lines running parallel to each other toward the east but it's hard to tell for sure. We're going to move out another meter to the east to see what the patterns are. Found a good amount of sherds, a small amount of bajareque, and a big piece of obsidian. 11-18 cm bgs.



P96-87-75

5 March 96

128V/28 (TW + Ignacio)

D96-87-16

P96-87-76

This lot is located in unit watermelon (11.59-12.84 meters south of the original north trench wall extending 0-1 meter west). We're removing tumble from the north and south sides of Jane Curtin. (cont. on ~~P96-87-76~~ P96-87-76)

Unit Apricot is located ~~at 12.84-13.84~~ 12.84-13.84 meters south of the original north trench wall and extends 0.50-1.75 meters east. It is following Julia Louis-Dreyfus to the south.

128V/29 (Cesar + Jose Antonio)

D96-87-11, 18

This lot is in unit apricot. Found a few sherds. Julia Louis-Dreyfus just stopped. It's 0-10 cm below ground surface.

Unit Blackberry is located 11.84-12.84 meters south of the original north trench wall and extends 5-6 meters east. It extends east of unit cranberry and continues to follow out Joe Piscopo and Kevin Nealon.

D96-87-17

128V/30 (Briana's guys)

This lot is in unit blackberry. Found a few sherds. There's lots of tumble but we'll deal with that tomorrow. It's 0-10 cm below ground surface.

J.P. Brown

11.24.15 (11.24.15) no information found in that water meter

Admunt privamer sy'lyr (tasy' mterp 1-0 pmbutxs  
no troy) nity' D onit K zely' Hroz mntion an mnt  
(JF-ES-009-100)

Station 118.81-118.91 ~~on road~~ between 21 toothed tangle

about 1000 ft. above the base of the original rock wall and extends south of the original rock wall. It is following the south of the original rock wall and extends south of the original rock wall. It is following the south of the original rock wall and extends south of the original rock wall.

$$(0.001 \text{ mol} \times 25 + 0.001 \text{ mol}) \times 158.1 \text{ g/mol}$$

This lot is not found on the map  
It's 0-10 on the map - maybe they were just  
around there

to follow out Joe Giese and Kevin Nelson  
east. It extends east of of unit compared and continues  
the original north-south road and extends 2-10 meters  
thick. Blomberg is located 11.84-15.84 meters south of

(2000 2000) 05/05/01

There's lots of trouble but we'll deal with that  
- however I'd 0-10 on before opening our face.

P96-87-76

5 March 96

~~Room~~ Feature Kevin Nealon has been identified in unit cranberry. He runs parallel to and is probably attached to the north side of Joe Piscopo. It's too early to take measurements.

128V/28 (Tw + I), cont.

Found a lot of big sherds and a few big chunks of bajareque. Provenience is: 15-30cm below ground surface at 60-125cm south and south of Jane Curtin. We're going to move a meter north so we can better see what's going on on Jane's north side.

6 March 96

128V/31 (~~room~~ Cesar + Jose Antonio)

D96-87-11

This lot is in unit apricot which is 12.84-13.84 meters south of the original north trench wall and extends .50-1.75 meters east. We're looking to see if Julia Louis-Dreyfus shows up at a lower level. Found a huge chunk of Obsidian. It looks like possibly the core from which other ~~bits of obsidian~~ tools were made. Found some sherds. The provenience is 12.84-13.84 meters south extending .50-1.15 meters east and 10-27 cm below ground surface; east and south of Julia Louis-Dreyfus. DS = debris.

Unit Nectarine is located 10.59-11.59 meters south of the original north trench wall and extends 0-1 meter west. It extends north off of unit watermelon.

9-16-87

2 March 87

time of identification has been identified in unit  
of 10-15 cm. The unit is probably related to  
the north side of Joe Pigeon. It's too early to  
take measurements.

158V/28 (T + I) cont.

Found a lot of old shells and a few big clams of  
Pachymorpha. Pachymorpha is 15-20 cm below ground surface  
at 10-15 cm south and south of Jane Martin. We're  
going to move a meter north so we can better see  
what's going on on Jane's north side.

2 March 87

158V/31 (T + I) cont.

This lot is in unit 158V/31 which is 15.84-13.84 meters  
south of the original north wall and extends 10-15  
meters east. We're looking to see if there are Drifts  
across up at 15-20 level. Found a large amount of  
Chelonia. It looks like possibly the same area which other  
excavations have found. Found some  
shells. The Pachymorpha is 15.84-13.84 meters south extending  
10-15 meters east and 10-15 meters north. We're going  
to see what's going on at Jane's north side.

Unit 158V/31 is located 15.21-11.21 meters south of the  
original north wall and extends 0-1 meter west. It  
extends north of unit 158V/31.

P96-87-77  
6 March 96

128V/32 (TW + Ignacio)

D96-87-16 This lot is in unit nectarine (10.59-11.59 meters  
P96-87-76 <sup>west</sup> ~~south~~ extending 0-1 meter <sup>north</sup> ~~west~~). We're heading ~~west~~  
<sup>east</sup> ~~north~~ of Jane Curtin to better clarify what's tumble and  
what's not. We didn't find many sherds but the ones  
we did find are pretty large. This lot is 0-15 cm below  
ground surface with a depositional significance of topsoil.

Unit Raspberry is located 12.84-13.84 meters <sup>west</sup> ~~east~~ of the  
original <sup>east</sup> ~~north~~ trench wall and extends ~~0-50 cm~~ 0-50 cm  
<sup>south</sup> ~~east~~. It is ~~between~~ <sup>south</sup> ~~east~~ of unit black and <sup>north</sup> ~~west~~ of unit  
apricot.

128V/33 (Cesar + Jose Antonio)

D96-87-11, 18 This lot is in unit raspberry. Found a small shell. Found  
a piece of pottery with the head of a bird on it, and  
another piece that has an interesting pattern incised into  
it. We're also finding a bunch of other sherds. The lot is  
0-22 cm below ground surface, and the depositional  
significance is debris.

128V/34 (TW + Ignacio)

D96-87-16 This lot is in unit nectarine (10.59-11.59 meters ~~east~~ <sup>west</sup>  
P96-87-76 extending 0-1 meter <sup>north</sup> ~~east~~). We're removing a lot of tumble to  
P96-87-78 find Jane Curtin's <sup>east</sup> ~~north~~ side. Once again, we didn't  
find many sherds but the ones we did find are pretty  
large. (Cont. on P96-87-78)





P96-87-78

6 March 96

128V/35 (Cesar + Jose Antonio)

P96-87-79

This lot is located south of Julia Louis-Dreyfus. Found a small piece of obsidian. Found a very large rim with a handle that seems to have a small face engraved into it. We're finding a massive amount of sherds, and a lot of them are big pieces. It looks like there may be a small line running perpendicular to & south of Julia Louis-Dreyfus. (cont. on P96-87-79)

128V/34, cont.

This lot is 15-18 cm below ground surface, and it's depositional significance is tumble. It's located ~~8~~ north of Jane Curtin.

Unit Grapefruit is located 11.84-12.84 meters south of the original ~~trench~~ north trench wall and extends ~~about~~ 1-2 meters ~~east~~ west. It is continuing to follow Jane Curtin to the west.

D96-87-16 128V/36 (TW + Ignacio)

This lot is in unit grapefruit. It's beginning to look like Jane Curtin doesn't continue into this unit after all. We're not hitting any rocks which means she just ends in unit watermelon. ~~000~~ We're going to go down a little deeper in front of Jane Curtin to make sure she doesn't go any further but it's looks pretty likely that she does just stop. Found a small amount of sherds, a chunk of bajareque, and a very small piece of obsidian. The lot is 0-15 cm below ground ~~on~~ surface and the depositional significance is topsoil and debris.



P96-87-79

6 March 96

128V/35, cont.

~~Provenience~~ The provenience is 13.39-13.84 meters <sup>west</sup> ~~south~~ extending 0-1.05 meters <sup>south</sup> ~~east~~ and 22-33 cm below ground surface. DS = debris

128V/37 (Cesar + Jose Antonio)

This lot is located 13.39-13.84 meters <sup>west</sup> ~~south~~ of the <sup>east</sup> ~~north~~ trench wall and extends 1.05-1.75 meters <sup>south</sup> ~~east~~. It is 7-35 cm below ground surface. Found a big piece of obsidian.

128V/38 (Tw + Ignacio)

P96-87-78 This lot is located within unit grapefruit (11.84-12.84 meters <sup>west</sup> ~~south~~ extending 1-2 meters <sup>north</sup> ~~west~~). We're excavating <sup>west</sup> ~~north~~ and <sup>north</sup> ~~west~~ of Jane Curtin to figure out if she continues into this unit or stops in unit watermelon. Found part of a censer prong. Found a fairly small amount of sherds. There may possibly be another line running <sup>west</sup> ~~south~~ of  $\frac{1}{2}$  and parallel to Jane Curtin but we're going to have to move a meter <sup>west</sup> ~~south~~ to find out. Provenience: 12.24-12.84 meters <sup>west</sup> ~~south~~ and 15-28 cm bgs. DS: tumble and debris.

128V/37, cont. (C + JA)

Feature Jan Hooks has been identified in this lot. She runs <sup>north</sup> ~~east~~ to <sup>south</sup> ~~west~~ and forms a corner with the <sup>north</sup> ~~south~~ east end of Julia Louis-Dreyfus. Finding a massive amount of sherds.



P96-87-80

6 March 96

Unit ~~00~~ Cherry is located 12.84-13.84 meters south of the original north trench wall and extends 1.75-2.75 meters east. It extends east off of unit apricot and is south of Joe Piscopo.

D96-87-<sub>3</sub> 11, 17, 18 128V/39 (Cesar + Jose Antonio)

This lot is in unit cherry. It's 0-6 cm below ground surface. The depositional significance is topsoil, and it's an empty lot.

Unit Plum is located 12.84-13.84 meters south of the original north trench wall and extends 1-2 ~~0~~ meters west. It extends south off of unit grapefruit.

D96-87-16 128V/40 (TW + Ignacio)

This lot is in unit plum. Found 2 small pieces of obsidian. We found a chunk of a material used for chipped stone that looks like porcelain and is very smooth and fine-grained but Ed doesn't know what it is. Found a little bit of bajareque. There's a lot of tumble in this lot, and I don't know where it's coming from. 0-15 cm bgs. DS: topsoil + debris

D96-87-11, 17, 18 128V/41 (Cesar + Jose Antonio)

This lot is in unit cherry, and is 6-30 cm below ground surface. (cont. on P96-87-81)

03-52-115

01/03/04

Unit 10 is located 15.84-15.81 meters south of the original north wall. It extends east off of Unit 9. It is a small room.

Unit 11 is located 15.84-15.81 meters south of the original north wall. It extends east off of Unit 9. It is a small room.

Unit 12 is located 15.84-15.81 meters south of the original north wall. It extends east off of Unit 9. It is a small room.

Unit 13 is located 15.84-15.81 meters south of the original north wall. It extends east off of Unit 9. It is a small room.

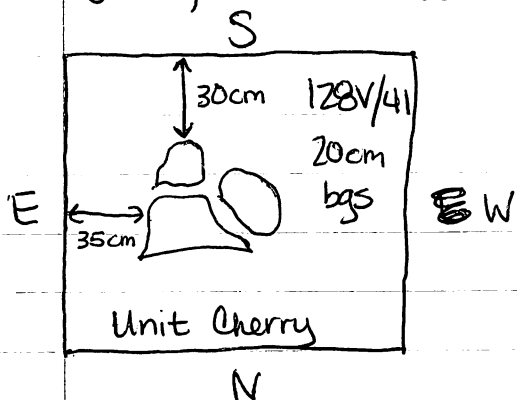
Unit 14 is located 15.84-15.81 meters south of the original north wall. It extends east off of Unit 9. It is a small room.

P96-87-81

6 March 96

128V/41, cont. (c + JA)

We found the rim of a large bowl that has been broken into 3 pieces. It is located 30 cm north of the unit's south wall, 35 cm ~~east~~<sup>west</sup> of the unit's ~~east~~<sup>west</sup> wall, and is about 20 cm below ground surface.



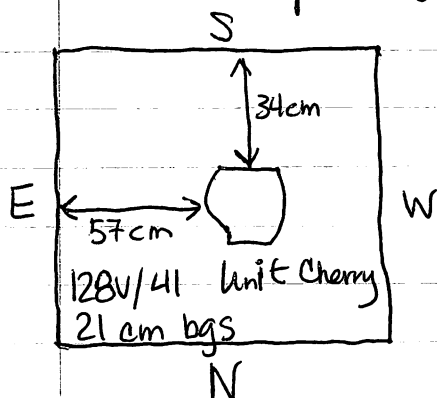
Actually, there were 4 pieces. The 4<sup>th</sup> piece was located about 10 cm west of the other pieces.

Found another huge rim. I'll measure its provenience tomorrow.

7 March 96

128V/41, cont.

Provenience of rim found: 34 cm ~~south~~<sup>north</sup> of the unit's south wall, 57 cm west of the unit's east wall, about 21 cm below ground surface, 53 cm south of the south side of Joe Piscopo. ~~100cm~~



We found another huge rim in the southeast corner of the unit about 25 cm below ground surface. The sherd itself is 18cm ~~wide~~ long and 14cm wide.

Found a couple of tiny bone fragments, a little bajareque, and a ton of sherds.




18-FR-109

12/24/11

12/24/11 cont (11/24/11)

We found the wall of a large room that had been  
excavated into 3 areas. It is located 20m north of the  
wall's south wall, 25m east of the wall's east wall, and  
20m west of the wall's west wall. The wall is about 20m  
long and 2m high.

At the wall, there were 4 pieces of  
the wall. The pieces were located about 10m  
west of the other pieces.



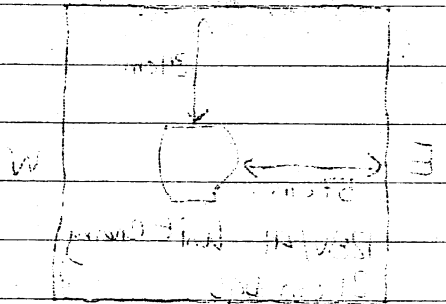
From another angle we'll measure its dimensions.

12/24/11

12/24/11 cont

From the wall, we went to the corner of the wall's  
excavated area. The wall's east wall is 25m long and  
20m wide. The wall's west wall is 25m long and  
20m wide. The wall's south wall is 25m long and  
20m wide. The wall's north wall is 25m long and  
20m wide.

We found another piece of the wall  
at the southeast corner of the wall.  
It was 25m long and 20m wide.  
The piece was located 10m  
west of the wall.



From a corner of the wall, we found a little  
piece of the wall.

P96-87-82  
7 March 96

128V/42 (TW + Ignacio)

P96-87-80  
D96-87-16

This lot is located in unit plum (12.84-13.84 meters south extending 1-2 meters west). We're removing a lot of tumble. The problem is I don't know where the tumble is coming from. ~~from~~ We're too far south for it to be from Jane Curtin, and there are no other features in the area (that we know of anyway). Found a mano. Found a small amount of sherds. 15-22 cm below ground surface. We're going to leave the lower layers of tumble alone for now.

Unit Pear is located 7-8 meters south of the original north trench wall and extends ~~1.2-1.3~~<sup>2-3</sup> meters west. It extends south off of unit kiwi.

128V/43 (TW + Ignacio)

This lot is in unit pear. We're following Adam Sandler one more meter to the south, and then we're going to start clearing tumble off of him. Found a small piece ~~of~~ of obsidian. Adam Sandler seems to be continuing but he's still covered with tumble. We're finding a few sherds. Found 2 more small pieces of obsidian. It looks like there may be two layers of stone forming a line in this unit. The lower layer ~~is~~ lies west of the upper layer. Provenience: 0-25 cm bgs at 0-35 cm west and 0-36 cm bgs at 35-100 cm west.

128V/44 (Cesar + Jose Antonio)

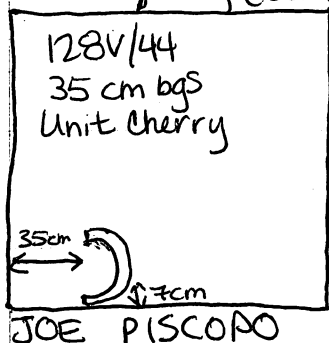
The purpose of this lot is to remove tumble from the south sides of Joe Piscopo. We found what looks to be a large part of a jar. It's 7 cm south of Joe Piscopo, 35 cm west of the unit's east wall, and 35 cm bgs. (cont. on P96-87-83)



P96-87-83

7 March 96

128V/44, (cont.) (C+JA)



Once again, we're finding large sherds and a little bit of bajareque. If Joe Piscopo is one of the structures outside walls, it would make sense that the area south of him would be a midden. There's also the possibility that this was a storage area.

We found a figurine face. It looks like it could be either a person or possibly a wolf. Found a medium-sized piece of obsidian. Found a small chunk of bone. The provenience is  $\pm$  12.84-13.44 meters south ~~and~~ extending 2.15-~~2~~ 2.75 meters east and 30-37 cm below ground surface.


Unit Guava is located 12.84-13.84 meters south of the original north trench wall and extends ~~2.15-2.75~~ <sup>2.75-4</sup> meters east. It extends east off unit cherry and is south of Joe Piscopo.

128V/45 (Cesar + Jose Antonio)

In unit guava. Found a medium-sized piece of obsidian. We're still getting a lot of sherds, and they're still all pretty large. Found another medium-sized piece of obsidian. 0-32 cm below ground surface.

SS-FS-100  
di-1000 F

126V/11 (10-11) (10-11) (10-11)



There is a great deal of material in the  
I am not sure of the value of the  
the material is not of the same quality  
the material is not of the same quality  
the material is not of the same quality  
the material is not of the same quality

The material is not of the same quality  
the material is not of the same quality  
the material is not of the same quality  
the material is not of the same quality  
the material is not of the same quality  
the material is not of the same quality

The material is not of the same quality  
the material is not of the same quality  
the material is not of the same quality  
the material is not of the same quality  
the material is not of the same quality  
the material is not of the same quality

126V/11 (10-11) (10-11) (10-11)

The material is not of the same quality  
the material is not of the same quality  
the material is not of the same quality  
the material is not of the same quality  
the material is not of the same quality  
the material is not of the same quality

P96-87-84

7 March 96

### 128V/46 (Tw + Ignacio)

The purpose of this lot is to remove tumble from the west side of Adam Sandler and find the line. Adam Sandler is starting to look much better. 25-40 cm below ground surface at 26-52 cm west. No artifacts found. The provenience is 5-7 meters south of the original north trench wall extending 2.01-2.27 meters west; 25-40 cm below ground surface; west of Adam Sandler

Unit Boysenberry is located 8-9 meters south of the original north trench wall and extends ~~1.5-2.0~~<sup>2-3</sup> meters west. It extends south of unit pear and continues to follow Adam Sandler south.

### 128V/47 (Tw + Ignacio)

This lot is in unit boysenberry. There's a lot of tumble. We'll finish this one tomorrow.

8 March 96

### 128V/47, cont.

~~• sm. bag of shreds~~  
We found about 10 shreds and a small chunk of bajareque. The provenience is 0-15 cm below ground surface at 0-40 cm west and 0-30 cm below ground surface at 40-100 cm west.

Unit Mulberry is located 12.84-13.84 meters south of the original north trench wall and extends 4-5 meters east. It extends east off of unit guava and continues to follow Joe Piscopo's south side to the east.

48-58-5199

dp 60027

$$(C_1 + C_2) \frac{dI}{dt} + C_1 \frac{dT}{dt} = \frac{dI}{dt} + \frac{dT}{dt}$$
[illegible]

Language and I. Name column P.S. Internal is located in the column  
 of the text system ~~column~~ column. The text column is  
 column column. The text column is column column.

$$(0.0079 \text{ J} + 0) - F_{\text{ext}} / V_{\text{set}}$$

So it is a self-primed and then a self-ent  
cognitive and self-learned - about

DR. WOLF

topp. FALVOS!

Surface at 10-15 cm West  
Surface at 0-10 cm West  
Surface at 0-10 cm West and 0-50 cm below ground  
Surface at 0-15 cm below ground  
We found about 10 species only a small number of

The 3rd house system 18-31-45.51 between a parallel line 21  
 51 1st house system 3-4 extends and extends from original  
 wall of 2nd house line rising from 70-72 2nd house  
 1st house system 3-4 extends from 70-72 2nd house system

P96-87-85

8 March 96

128V/48 (Cesar + Jose Antonio)

This lot is in unit mulberry (12.84-13.84 meters south extending 4-5 meters east). We're still following Joe Piscopo's south side. After this unit we'll probably have to move back into units cranberry and blackberry to remove tumble and figure out the relationship between Joe Piscopo and Kevin Nealon. Once again we're finding a lot of large sherds. I'm thinking that this area was probably a midden. Finding a few large chunks of bajareque.

Unit Tomato is located 8-9 meters south of the original north trench wall and extends 1-2 meters west. It ~~is~~ extends east off of unit ~~granite~~ boysenberry.

128V/49 (Tw + Ignacio)

This lot is in unit ~~mulberry~~ <sup>tomato</sup>. After we finish this lot we're going to go down ~~anywhere~~ anywhere from 20-40 cm on the west side of Adam Sandler to see how deep the earlier portion of the wall goes. Found part of a mano and a fairly big piece of obsidian. Found about 8 sherds. It's 0-20 cm below ground surface.

128V/48, cont.

Found a large piece of obsidian. We ended up finding a massive amount of sherds. It's 0-30 cm below ground surface.





P96-87-86

8 March 96

128V/50 (TW + Ignacio)

This lot is located west of Adam Sandler and involves going down deeper to see how deep the earlier line is. The line is looking much better as we dig deeper. We're finding a small amount of sherds and a little bit of bajareque. This lot started at 35 cm below ground surface.

Provenience: 5.60 - 8 meters south of the original north trench wall extending 2.50 - 3 meters west; 35-55 cm bgs.

Unit Broccoli is located 12.84 - 13.84 meters south of the original north trench wall and extends 5-6 meters east. It extends east off of unit mulberry and south off of unit blackberry. We still following Joe Piscopo's south side to the east.

128V/51 (~~128V/51~~ Cesar + Jose Antonio)

This lot is in unit broccoli. Found a big piece of obsidian. We also found a sherd with a very interesting pattern incised deeply into it. Found a chunk of red clay. We're still finding a lot of sherds but they don't seem to be as big as the sherds in units mulberry and guava. Joe Piscopo's south side is starting to look a little worse. There's more tumble coming off of it in this unit than there was further west. Found 2 medium-sized pieces of obsidian. We'll have to finish this up on Monday.

~~(128V/51)~~ (cont. on P96-87-87)

~~128V/51~~

~~128V/51~~

$$(0.0500 \text{ mol} + 0.01) \text{ of } \text{VSO}_4$$
[illegible]

Extends west 40 ft of north boundary and south side of line to 770 ft. above base of section. The shale following this boundary extends west to the original north boundary and extends 5-10 ft. above 770 ft. above base of section. The boundary is marked by a 10-15 ft. interval of shale.

$$(\ln(10) \cdot 100 + 100) \cdot 10000 = 1210000$$
[illegible]

(73-58-019 no. 1130) (43-58-019 no. 1130)

P96-87-87

8 March 96

128V/52 (TW + Ignacio)

This lot is located in unit tomato (8-9 meters south of north trench wall extending 1-2 meters west). We're looking to see if there is a line running east and perpendicular to Adam Sandler. We'll finish this up Monday.

11 March 96

128V/51, cont. (Cesar + J.A)

Found a small piece of bone. Found a small piece of obsidian. Found a big piece of obsidian. Finding a lot of sherds; although, the sherds we're finding are mostly small not the large sherds we were finding in the units west of this one. (cont. on P96-87-88)

128V/52, cont. (TW + I)

It definitely looks like there's a wall running east off of Adam Sandler's east side. Finding only a few sherds but they're all fairly large. Provenience: 20-45 cm below ground surface at 0-60 cm south.

Unit Cauliflower is following John Belushi to the west. It is located 5-6 meters south of the original north trench wall and extends 0-1 meter west. It extends west off of unit pink and south off of unit pineapple.

128V/53 (Marco + ?)

This lot is in unit cauliflower. Found a slab of schist with a hole in it. We're finding a very small amount of sherds, and they're all tiny pieces. (cont. on P96-87-88)

FD-18-119	
APR 10 1968	5

$$(5.0 \times 10^{-17} + 0.1) \text{ s} \approx 0.1 \text{ s}$$

1. Location: The site is located in the heart of the city, near the main road and the railway station. It is a prime location for a commercial building.

AP Nov 11

(AT + 70219) trans-18/VSS

of this case (containing pp 11-38)  
not the long streets we were looking at the white forest  
streets. Although the streets were fairly one way streets  
division. Found a big piece of division. Found a lot of  
found a small piece of bone. Found a small piece of

$$(I + \text{UT}) \quad t_{030}, \text{SE/VBS/}$$

It definitely looks like there's a wall running east off of Adam's corner's east side. Finding only a few blocks past there is a fairly large Powermax 50-42 on the south side of 0-40 on south.

Unit Culliflower is following John Belcher to the west. It is located 5-6 meters south of the original north track. Well and extends 0-1 meter west. It extends west off of the track and south off of unit Culliflower.

$(\angle + \text{acute}) \rightarrow \text{VSEPR}$

to make a basket of willow twigs and to fill it  
with a good deal of straw. It is good to fill the  
basket with straw and to fill it with straw.

The weather sucks today - It's cold & rainy.

P96-87-88

11 March 96

128V/51, cont. (C + JA)

Found a big piece of obsidian that's shaped like an arrowhead and a piece of ~~schist~~ schist that ~~looks~~ looks like it once had a hole in the middle of it but has since been broken in half through the hole. We're also finding a few big chunks of bajareque. (cont. on P96-87-89)

128V/53 (NA + ?), cont.

It looks like John Belushi corners right at the west trench wall and then the corner heads north towards ~~David Spade~~ Gilda Radnor. This means there is a room made up of John Belushi, Gilda Radnor, Lorraine Newman, and John Belushi's ~~corner~~ corner wall. John Belushi definitely does not continue any farther to the west. Found a little bit of bajareque. The provenience is 0-25 cm below ground surface. David Spade has been identified as a line forming a corner with John Belushi and heading ~~south~~ <sup>north</sup> towards Gilda Radnor.

~~needs drawn~~ Unit Corn is located 9-10 meters south of the original north trench wall and extends 1-2 meters west. It extends south off of unit tomato.

128V/54 (TW + Ignacio)

This lot is in unit corn. We're looking for the south side of Victoria Jackson which was identified in unit tomato. Victoria forms a corner with Adam Sandler's east side and heads toward the east. The provenience is 0-10 cm and no artifacts were found.

SS-8-8-88

The weather was clear - 152° 30' - 153° 30' - 154° 30'

11 March 1988

152° 30' (152° 30' - 153° 30')

Found a big piece of evidence that's shaped like an  
uncovered and a piece of evidence that's shaped like an  
it was like a hole in the middle of it but the size  
been picked in fact through the hole. We've also found  
a few big chunks of evidence (152° 30' - 153° 30')

152° 30' (152° 30' - 153° 30')

If there are John Brown's bones right at the end  
of the hole and the bones are north towards

the hole. The bones that is a  
piece of John Brown's bones. John Brown's bones  
has not changed and looks to be the same. The  
bit of evidence. The evidence is 152° 30' - 153° 30'  
ground surface. David Spauld has been identified as a  
line forming a curve that John Brown's bones  
towards John Brown's bones.

That's all. It's a little bit of evidence that's  
about 152° 30' - 153° 30' and it's a little bit of evidence  
that's all. It's a little bit of evidence that's

152° 30' (152° 30' - 153° 30')

This is a little bit of evidence that's  
of John Brown's bones. John Brown's bones  
has not changed and looks to be the same. The  
bit of evidence. The evidence is 152° 30' - 153° 30'  
ground surface. David Spauld has been identified as a  
line forming a curve that John Brown's bones  
towards John Brown's bones.

P96-87-89

11 March 96

128V/55 (MA + ?)

This lot is in unit cauliflower (5-6 meters south extending 0-1 meter west). It is located west of David Spade. Finding a few sherds and a little bajareque. This lot includes removing a lot of tumble. Found a very skinny piece of obsidian. The provenience is 0-33 cm <sup>bas</sup> at 30-100 cm west and west of David Spade.

128V/51, cont. (C + JA)

Found a tiny piece of obsidian. Joe Piscopo's south side is looking worse ~~and~~ as we head farther east. We're cleaning a lot of tumble off of it. Found 3 more pieces of obsidian - we're finding a lot of obsidian in this lot. The provenience is 0-50 cm below ground surface.

128V/56 (TW + Ignacio)

This lot is in unit corn (9-10 meters south extending 1-2 meters west). We're removing tumble located south of Victoria Jackson and excavating down to the level of unit tomato. Finding a small amount of sherds and a couple of chunks of bajareque. The provenience is 10-30 cm below ground surface.



93-48-WP

March 11

(41-5)

This lot is in unit 100 (2-1 meter south extending  
0-1 meter west). It is located west of David Spade  
finding a few plants and a little vegetation. This lot  
includes a lot of rubble. Found a very strong  
piece of evidence. The provenance is 0-25 cm at 100  
cm west and east of David Spade.

(41-5)

Found a thin piece of evidence. The piece is  
looking more and as we head further east we're  
finding a lot of rubble off of it. Found 3 more  
pieces of evidence - we're finding a lot of evidence in  
this lot. The provenance is 0-25 cm below ground  
surface.

(41-5)

This lot is in unit 100 (2-1 meter south extending  
0-1 meter west). We're removing rubble located south  
of Victoria Jackson and excavating down to the level  
of unit 100. Found a small amount of rubble and  
a couple of pieces of evidence. The provenance is  
10-20 cm below ground surface.

P96-87-90

11 March 96

128V/57 (Cesar + Jose Antonio)

This lot is in unit ~~concrete~~<sup>blackberry</sup> (11.84-12.84 meters south extending ~~5-6~~ meters east). We're going to remove a bunch of tumble and try to find the east end of Joe Piscopo. Found a tiny piece of obsidian and a chunk of purple chert. It also looks like there is an earlier wall below Joe Piscopo that is heading east. Either that or it's part of Joe Piscopo still and just the top part of him fell apart. Finding a lot of sherds, 15-25 cm bgs at 0-58 cm south + 15-40 cm bgs at 58-100 cm ~~at~~ south.

128V/58 (MA + ?)

This lot is located directly east of Steve Martin, ~~at~~ and its purpose is to see how deep Steve Martin goes and determine whether or not he's another wall. It begins at 40 cm below ground surface. Finding a good amount of sherds and a little bit of bajareque. The provenience is 5-6.68 meters south and 30-80 cm east within the original trench; 40-47 cm bgs.

128V/59 (Cesar + JA)

This lot is located directly south of Chris Farley. Its purpose is to determine how deep Chris Farley goes ~~to see~~ and to see if there is another wall that connects Chris Farley to Dana Carvey. Found a tiny and a large piece of obsidian. Found a lot of sherds + some bj. Finish tomorrow. (cont. on P96-87-91)

DP 10/11/11

This lot is in unit ~~11-31-15~~ 11-31-15 21 water 2011

Don't to have time off and if just have around to around

There remains no evidence that the 1972-73 season was a particularly good one for the birds.

will be hard to get all that done by 11/12 or 12/19 so I will try to finish it by 11/12 or 12/19

1000-001-20 to end no 012-21 + more

This lot is located directly west of 2800 North M

if a bridge is to see how deep there have been water and

It is a good idea to have a good understanding of the different types of data and how they are stored in memory.

To transfer back a product instance having failed run off

Shirts and a little bit of pajamas. The underwear is

1.  $\text{CH}_3\text{COOH} + \text{H}_2\text{O} \rightleftharpoons \text{CH}_3\text{COO}^- + \text{H}^+$  and  $\text{CH}_3\text{COOH} + \text{OH}^- \rightleftharpoons \text{CH}_3\text{COO}^- + \text{H}_2\text{O}$

200 mg 411-014; 200 mg 411-014

24. patient arrived for minor orthodontic treatment on 1st July

~~2000~~ 2000-2001: 1st year of the 21st century

And to see if there is another wall that connects them

Followed by John Garvey, most of us had a good laugh and a good cry.

and + should to take account of factors to

(IP-FO-119) (as filed) - electronic filing

P96-87-91

11 March 96

Unit Peas is located 8-<sup>9</sup>~~8~~ meters south of the original north trench wall and extends 0-1 meter west. It extends east off of unit ~~corn~~<sup>tomato</sup>, and it is following Victoria Jackson to the east.

128V/60 (TW + Ignacio)

This lot is in unit peas. Finish tomorrow.

12 March 96

128V/59, cont. (C + JA)

Found a medium-sized piece of obsidian and a small chunk of purple chert. Finding a lot of sherds. The provenience is: ~~200-200~~ 10-11.40 meters south of the original north trench wall extending 1.30-2.70 meters east; 25-45 cm below ground surface. Chris Farley didn't go much deeper.

128V/60, cont.

Found part of a matate, a huge chunk of bajareque, and a few sherds. Found another piece of a matate. Found some fairly big pieces of sherds, and it looks like there are several painted ones and a couple of handles. Provenience: 0-55 cm bgs at 0-55 cm S + N of Victoria Jackson; 0-21 cm bgs at 55-100 cm S + on top of Victoria Jackson.

128V/61 (MA + Edujicio)

This lot is east of 128V/58, west of Billy Crystal, and south of John Belushi. After excavating in front of Steve Martin, it looks like there could possibly be a floor or surface so we're levelling out the rest of the area to see what shows up. (cont. on P96-87-92)

IP-84-11  
JP March 11

After jumping off to the south of the original  
west shore. It extends 0-1 meter west and then  
off of west shore, and it is following Victoria Jackson to  
the east.

(128V/100) (HT + Ignorance)  
This lot is in wait for tomorrow.

JP March 12

(128V/100) (HT + Ignorance)  
Toward a west shore of Victoria Jackson  
to the west. Finding a lot of space. The ground is  
10-15 meters south of the original north shore. The  
extending 1.50-2.50 meters west. 25-35 cm below ground  
surface. (The lot is in wait for tomorrow.)

(128V/100) (HT + Ignorance)  
Toward a west shore of Victoria Jackson  
to the west. Finding a lot of space. The ground is  
10-15 meters south of the original north shore. The  
extending 1.50-2.50 meters west. 25-35 cm below ground  
surface. (The lot is in wait for tomorrow.)

(128V/100) (HT + Ignorance)  
This lot is east of 128V/100, west of Billie Gillette, and  
south of the Victoria Jackson. After excavating in front of  
the lot, it was found that there was a lot of space. The  
lot is in wait for tomorrow. (The lot is in wait for tomorrow.)

P96-87-92

12 March 96

128V/61, cont. (MA + Edujicio)

Finding a lot of sherds. It's looking more and more like this area is some sort of surface. The provenience is: 5-6.68 meters south of the north trench wall 80-100 cm east within the trench and ~~0-54 cm~~ 0-54 cm east of the trench; 40-47 cm below ground surface.

128V/62 (MA + Edujicio)

This lot is located below 128V/61. We're removing some tumble and going a little deeper to determine whether or not there's a floor in this area. The provenience is: 5-6.68 meters south of the north trench wall; 80-100 cm east within the trench and 0-54 cm east of the trench; ~~40-47 cm below~~ 47-50 cm below ground surface. It's a little beat up but I think we've found a floor. ~~Its~~ Its name is Jon Lovitz.

128V/63 (Cesar + JA)

This lot is located south of Dana Carvey, east of Martin Short, and north of Jane Curtin. We're digging down to see how deep these walls go. It looks like Dana Carvey and Martin Short are just shallow walls. Finding a good amount of sherds. Provenience: ~~10.60-10.75~~ 9.60-10.75 meters south of the original north trench wall extending .15-1.30 meters east; 25-45 cm below ground surface.

Unit Mushroom is located 6-7 meters south of the original north trench wall and extends 0-1 meter west. It is west of Steve Martin and extends west of unit brown and south of unit cauliflower.

SP-78-109

15/10/81

(10/10/81) (10/10/81)

Looking a lot of things. It's looking more and more like  
this area is some sort of surface. The ground is 2-3m  
wide. It's about 10-15m from the north. It's about 10-15m from the south.  
It's about 10-15m from the east. It's about 10-15m from the west.  
It's about 10-15m from the north. It's about 10-15m from the south.  
It's about 10-15m from the east. It's about 10-15m from the west.

(10/10/81) (10/10/81)

This lot is located near 15/10/81. It's about 10-15m from the north.  
It's about 10-15m from the south. It's about 10-15m from the east.  
It's about 10-15m from the west. It's about 10-15m from the north.  
It's about 10-15m from the south. It's about 10-15m from the east.  
It's about 10-15m from the west. It's about 10-15m from the north.  
It's about 10-15m from the south. It's about 10-15m from the east.  
It's about 10-15m from the west. It's about 10-15m from the north.

(10/10/81) (10/10/81)

This lot is located near 15/10/81. It's about 10-15m from the north.  
It's about 10-15m from the south. It's about 10-15m from the east.  
It's about 10-15m from the west. It's about 10-15m from the north.  
It's about 10-15m from the south. It's about 10-15m from the east.  
It's about 10-15m from the west. It's about 10-15m from the north.  
It's about 10-15m from the south. It's about 10-15m from the east.  
It's about 10-15m from the west. It's about 10-15m from the north.

This lot is located near 15/10/81. It's about 10-15m from the north.  
It's about 10-15m from the south. It's about 10-15m from the east.  
It's about 10-15m from the west. It's about 10-15m from the north.  
It's about 10-15m from the south. It's about 10-15m from the east.  
It's about 10-15m from the west. It's about 10-15m from the north.  
It's about 10-15m from the south. It's about 10-15m from the east.  
It's about 10-15m from the west. It's about 10-15m from the north.

P96-87-93

12 March 96

128V/64 (MA + Edujicio)

This lot is in unit mushroom (6-7 meters south extending 0-1 meter west). Looking for the back of Steve Martin which may possibly be David Spade. Found a medium-sized piece of obsidian. Found a small amount of sherds and a couple chunks of bajanque. David Spade continues into this unit alongside ~~Steve~~ Steve Martin's west side. The provenience is 0-20 cm below ground surface.

128V/65 (TW + Ignacio)

This lot is located <sup>9</sup>8-10 meters south of the north trench wall and lies within the original trench. It begins at 40 cm below ground surface. We're looking to see if Victoria Jackson extends further east at a lower level. Found a medium-sized piece of obsidian. Found another piece of obsidian. It looks like Victoria Jackson stops in unit peas. It doesn't seem to continue into the original trench. Found a 3rd piece of obsidian. After cleaning out this unit a little more, it looks like the lower rocks of Victoria Jackson extend into the original trench after all. The provenience is 40-~~60~~ 65 cm below ground surface.



SP-52-17

SP-52-17

158V114 (M4 - 1000m)

The lot is in the middle of a field. It is a small lot, about 10-15 meters long and 5-7 meters wide. It is surrounded by a fence. There is a small building on the lot. The lot is in the middle of a field. It is a small lot, about 10-15 meters long and 5-7 meters wide. It is surrounded by a fence. There is a small building on the lot.

158V115 (M4 - 1000m)

This lot is in the middle of a field. It is a small lot, about 10-15 meters long and 5-7 meters wide. It is surrounded by a fence. There is a small building on the lot. The lot is in the middle of a field. It is a small lot, about 10-15 meters long and 5-7 meters wide. It is surrounded by a fence. There is a small building on the lot.

P916-87-94

12 March 96

128V/66 (MA + Edujicio)

This lot is located in unit mushroom (6-7 meters south of original north trench wall extending 0-1 meter west). Finding a few sherds and some bajareque. We'll finish this tomorrow. 3-13-96 Finding a very small amount of sherds. ~~From~~ David Spade looks really good in this unit. The provenience is 20-45 cm below ground surface at ~~0-100~~ 32-100 cm west.

128V/67 (JA + Cesar)

This lot is located to the southwest of Chris Farley and north of Dana Carvey. We're still looking for that south outside wall. Finding some sherds, some bajareque, and some clay chunks. Finish tomorrow. 3-13-96 Finding a good amount of sherds and some bajareque. Found a medium-sized piece of obsidian. Provenience: 9-9.70 meters south of the original north trench wall extending 1-1.40 meters east; 25-45 cm below ground surface.

128V/68 (TW + Ignacio)

This lot is located ~~to the south~~ on the southwest side of Billy Crystal and involves clearing off more of Jon Lovitz to the south. Finding some sherds. Finish tomorrow. 3-13-96 Finding a good amount of sherds. Found a big piece of obsidian. Provenience is: 7:30-8 meters south of the original north trench wall within the trench and extending 0-1 meter east; 40-47 cm below ground surface.



P96-87-95

13 March 96

### Summary of 11 March 96

Lots Completed:

128V/51 - in unit broccoli with provenience 12.84-13.84 meters south of the original north trench wall extending 5-6 meters east; 0-50 cm below ground surface; following Joe Piscopo's south side to the east. Joe Piscopo began to fall apart, and a lot of tumble was cleared off of him. Lots of sherds, bajareque, a chunk of clay, a bone fragment, several pieces of obsidian, and a piece of schist with a hole in it were found.

128V/52 - in unit tomato with provenience 8-9 meters south of the original north trench wall extending 1-2 meters west; 20-45 cm below ground surface at 0-60 cm south. A wall forming a corner with Adam Sandler's east side and running east was identified. A few large sherds were found.

128V/53 - in unit cauliflower with provenience 5-6 meters south of the original north trench wall extending 0-1 meter west; 0-25 cm below ground surface; following John Belushi west. John Belushi cornered almost immediately, and the corner headed north towards Gilda Radnor; therefore a room was defined by the features John Belushi, Lorraine Newman, Gilda Radnor, and David Spade. Some tiny sherd pieces and some bajareque was found.

128V/54 - in unit corn with provenience 9-10 meters south of the original north trench wall extending 1-2 meters west; 0-10 cm below ground surface; south of Victoria Jackson. No artifacts were found.

904-81-12  
12 March 1961

2 members of 11 March 1961

lots (unpublished)

1284/81 - in unit located with provisions 12.81 - 12.84 meters  
south of the original north trench wall extending  
west; 0-25 m below ground surface; following  
Joe Pascoe began to fall apart, and a lot of  
trouble was caused off of him. Lots of sticks,  
potholes, a number of small, a piece of fragment,  
several pieces of debris, and a piece of stick  
with a hole in it were found.

1284/82 - in unit located with provisions 8.04 meters south of  
the original north trench wall extending 1-3 meters  
west; 20-45 m below ground surface at 8.04 m  
south. A wall formed a corner with other corners  
east side and running east was identified. A  
few large sticks were found.

1284/83 - in unit located with provisions 2.16 meters  
south of the original north trench wall extending 0-1  
meter west; 0-25 m below ground surface; following  
John Belushi found a corner which  
identified, and the corner which north trench  
Golden Ranner; trench to a room was defined  
by the trench, John Belushi, trench  
Golden Ranner and David Spiller. Some tiny  
stick pieces and some paper were found.

1284/84 - in unit with provisions 1-10 meters south of  
the original north trench wall extending 1-5 meters  
west; 0-10 m below ground surface; south of  
Victoria Jackson. No artifacts were found.

P96-87-96  
13 March 96

### Summary of 3/11, cont.

- 128V/55 - in unit cauliflower with provenience 5-6 meters south of the original north trench wall extending 0-1 meter west; 0-33 cm below ground surface at 30-100 cm west and west of David Spade. Sherds, bajareque, and obsidian were found.
- 128V/56 - in unit corn with provenience 9-10 meters south of the original north trench wall extending 1-2 meters west; 10-30 cm below ground surface; south of Victoria Jackson. A few sherds and some bajareque were found.
- 128V/57 - in unit blackberry with provenience 11.84-12.84 meters south of the original ~~trench~~ north trench wall extending 5-6 meters east; 15-25 cm below ground surface at 0-58 cm south; 15-40 cm below ground surface at 58-100 cm south; following Joe Piscopo east. A lot sherds, obsidian, and chert were found.
- 128V/58 - provenience of 5-6.68 meters south of the original north trench wall and 30-80 cm east within the original trench; 40-47 cm below ground surface; east of Steve Martin. Sherds and bajareque were found.

~~128V/59~~

### Features identified:

David Spade forms a corner with John Belushi's west end. He heads north towards Gilda Radnor, and he also runs south along the west side of Steve Martin.

Victoria Jackson forms a corner with Adam Sandler's south end and heads east.

JP-13-179  
JP-13-179

1/11/51 to 1/11/51

158V/25 - in wait zone with prevalence 2-10 meters south of the original north trench wall extending to south; 10-20 cm below ground surface; south of 30-100 m west end west of John Spore's house. 2-10 m west end west of John Spore's house. 2-10 m west end west of John Spore's house.

158V/25 - in wait zone with prevalence 2-10 meters south of the original north trench wall extending 1-5 meters west; 10-20 cm below ground surface; south of Victoria Jackson. After trench and some 1-5 m west end west of John Spore's house.

158V/25 - in wait zone with prevalence 11.84-15.34 meters south of the original north trench wall extending to south; 10-20 cm below ground surface; south of 100 m south; following 100 m south end west of John Spore's house. 10-20 cm below ground surface; south of 100 m south; following 100 m south end west of John Spore's house.

158V/25 - prevalence of 2-10 meters south of the original north trench wall and 30-80 cm east of the original trench; 10-20 cm below ground surface; east of John Spore's house and Victoria Jackson. 10-20 cm below ground surface; east of John Spore's house and Victoria Jackson.

158V/25

Fortune 1/11/51: John Spore forms a corner with John Spore's house and. He heads north towards John Spore's house and. He heads north towards John Spore's house and. He heads north towards John Spore's house and.

Victoria Jackson forms a corner with John Spore's house and. He heads north towards John Spore's house and. He heads north towards John Spore's house and.

P96-87-97

13 March 96

128V/69 (TW + Ignacio)

This lot is below 128V/68. Found a medium-sized piece of obsidian. Found another piece of obsidian. A line has been identified that runs ~~perpendicular~~ perpendicular to Chris Farley on his west side and is parallel to and west of Billy Crystal. The line's name is Phil Hartman. The provenience is ~~at~~ 7.30 - 8 meters south; 30-100cm w/in the trench; and ~~0-36 cm~~ 0-36 cm ~~to~~ east of ~~a~~ trench; 47-57 cm <sup>east</sup> bgs.

128V/70 (Cesar + JA)

This lot is north of 128V/67, north of Chris Farley, and south of Mike Myers. Found a large piece of obsidian, a large piece of chert, and a handful of bone fragments. Found another piece of chert and a small piece of obsidian. We found a head of a figurine that is fully intact. It's broken off at the neck area and the face and headdress can be seen completely. It was found ~~a~~ along the south edge of Mike Myers. (cont. on P96-87-98)

Unit Zucchini is located 7-8 meters south of the original north trench wall and extends 0-1 meter west. It extends south off of unit mushroom and north off of unit peas, <sup>+ west</sup> off unit purple. We're still following David Spade to the south.

128V/71 (MA + Edulicio)

This lot is in unit zucchini. Found a small piece of obsidian. Found a mano, a matake, and a fair amount of sherds. The provenience is: 0-25 cm below ground surface at 0-38 cm west and on top of David Spade and 0-40 cm below ground surface at 38-100 cm west and west of David Spade.





P96-87-98

13 March 96

128V/70, cont. (C+JA)

The provenience is: 8-8.70 meters south of the original north trench wall extending 85-1.95 meters east; 40-55 cm below ground surface.

~~128V/70~~ Unit Carrot is located 11.84-12.84 meters south of the original north trench wall and extends 6-7 meters east. It extends east off of unit blackberry and is continuing to follow Joe Piscopo east.

128V/72 (Cesar + JA)

This lot is in unit carrot. Finding a lot of sherds. Finish tomorrow. 3-14-96 It looks like Joe Piscopo continues into this lot; although, there's a slight possibility that he turns a corner. The problem with the corner theory is that it would head south, and I would expect it to head north. 0-15 cm below ground surface.

Unit Potato is located 9-10 meters south of the original north trench wall and extends 2-3 meters west. It extends south off of unit boysenberry and west off of unit corn.

128V/73 (TW + Ignacio)

This lot is in unit potato. We're confirming the corner formed by Adam Sandler and Victoria Jackson. Finding some sherds. Finish tomorrow. 3-14-96 It looks like the lower level of Adam Sandler may continue to head south past Victoria Jackson. We're going out another meter to investigate. We found a few sherds. 0-25 cm below ground surface.

9P-58-10  
12 March

125V15 (AL-1)

The province is 8-8 to 10-10  
north from west extending 82-1-2  
below ground surface.

Unit 125V15 is located 11-8-1-12-8-1  
original north from west and extends 10-1-10-1  
It extends east of unit 125V15 and is continuing to  
follow the ridge line.

125V15 (AL-1)

This lot is in unit 125V15. It looks like the ridge  
continues into this lot; although there's a slight  
possibility that it turns a corner. The problem with  
the corner there is that it would head south and I  
would expect it to head north 10-12 cm below ground  
surface.

Unit 125V15 is located 11-8-1-12-8-1  
north from west and extends 10-1-10-1  
It extends east of unit 125V15 and is continuing to  
follow the ridge line.

125V15 (AL-1)

This lot is in unit 125V15. It looks like the ridge  
continues into this lot; although there's a slight  
possibility that it turns a corner. The problem with  
the corner there is that it would head south and I  
would expect it to head north 10-12 cm below ground  
surface.

P96-87-99  
13 March 96

128V/74

This lot's purpose was to clean up the south side and top of Mike Myers. In the process, I found some sherds and a couple of pieces of obsidian. I'll probably work on this lot a little more tomorrow. (cont. on P96-87-101)

Unit Yam is located 7-8 meters south of the original north trench wall and extends 1-2 meters west. It extends west off of unit zucchini, east off of unit pear and north off of unit tomato.

128V/75 (MA + Edujicio)

This lot is in unit yam. We're opening up Adam Sandler's east side. Finish tomorrow. ~~3:00-4:00~~

~~1:00~~  
14 March 96

128V/75, cont.

There's a massive amount of tumble in this lot. Finding some sherds and a little bajareque. Found a piece of groundstone. 0-35 cm below ground surface.

128V/76 (Carlos + Santiago)

This lot is located west of Martin Short, west of Phil Hartman's south end, and north of Jane Curtin. We found a few sherds. The provenience is 9-10.18 meters south of the north trench wall 0-80 cm east within the trench 45-55 cm below ground surface.

PP-55-119

12 March 51

158V/51

This lot's boundary runs to the south side of  
some small F-3's. In the process, I found some  
strands and a couple of pieces of evidence. I'll probably  
work on this lot a little more tomorrow (cont on 10-55-51)

Unit 1000 is located south of the original north  
strands. It extends 1-2 strands and runs north  
west off of unit 1000, but off of unit 1000 and north  
off of unit 1000.

158V/52 (10-55-51)

This lot is in unit 1000. We're clearing up Area  
1000. (cont on 10-55-51)

10-55-51

12 March 51

158V/52, cont.

There's a massive amount of timber in the lot.  
Found some strands and a little evidence. Found a piece of  
evidence. 0-25 on below ground surface.

158V/51 (10-55-51)

This lot is located west of Martin Street, west of  
Bill Hartman's south side, and north of Jane Street. We  
found a few strands. The perimeter is 1-10 strands.  
south of the north strand wall 0-25 on below ground surface.  
- found 0-25 on below ground surface.

P96-87-100

14 March 96

128V/77 (Cesar + JA)

This lot is in unit carrot (11.84-12.84 meters south of the original north trench wall extending 6-7 meters east). We're removing a lot of tumble from Joe Piscopo's south side. There's no corner heading south - it was an illusion. We found a handle to a ladle censer, and we're finding a lot of sherds. Found two small pieces of Obsidian. Found part of a candelerio and a pendant. The provenience is 15-45 cm below ground surface at 50-100 cm south.

Unit Squash is located 9-10.59 meters south of the original north trench wall and extends 0-1 meter west. It extends south off of unit peas and north off of unit nectarine.

128V/78 (Carlos + Santiago)

This lot is in unit squash. Finding sherds. Found a medium-sized and a tiny piece of Obsidian. Found a piece of groundstone in the shape of a ball. Found another tiny piece of obsidian. 0-25 cm below ground surface and south of Victoria Jackson.

Unit Cabbage is located 10-11 meters south of the original north trench wall extending 2-3 meters west. It extends south off of unit potato.



P96-87-101

14 March 96

128V/79 (TW + Ignacio)

This lot is in unit cabbage (10-11 meters south extending 2-3 meters west). ~~Found~~ Found a small amount of sherds. Adam Sandler did not continue into this unit. 0-20 cm below ground surface. Found a big piece of obsidian.

128V/74, cont.

I'm finding some more sherds, and I also found a mano. Mike Myers looks a little better now but he's still not the prettiest wall.

Unit Asparagus is located 11.84-12.84 meters south of the original north trench wall extending 7-8 meters east. It extends east off of unit carrot and is ~~continuing~~ continuing to follow Joe Piscopo east.

128V/80 (Cesar + JA)

This lot is in unit asparagus. Found a small amount of sherds. 0-13 cm below ground surface and on top of Joe Piscopo.



101-87-101

JP March 14

(100000 + 100000) (100000 + 100000)

100000 + 100000 (100000 + 100000)  
100000 + 100000 (100000 + 100000)  
100000 + 100000 (100000 + 100000)  
100000 + 100000 (100000 + 100000)  
100000 + 100000 (100000 + 100000)

100000 + 100000 (100000 + 100000)

100000 + 100000 (100000 + 100000)  
100000 + 100000 (100000 + 100000)  
100000 + 100000 (100000 + 100000)  
100000 + 100000 (100000 + 100000)

100000 + 100000 (100000 + 100000)  
100000 + 100000 (100000 + 100000)  
100000 + 100000 (100000 + 100000)  
100000 + 100000 (100000 + 100000)

100000 + 100000 (100000 + 100000)

100000 + 100000 (100000 + 100000)  
100000 + 100000 (100000 + 100000)  
100000 + 100000 (100000 + 100000)  
100000 + 100000 (100000 + 100000)

P96-87-102

14 March 96

P96-87-97,99

128V/81 (MA + Edujicio)

This lot is in unit yam (7-8 meters ~~south~~<sup>west</sup> extending 1-2 meters ~~south~~<sup>north</sup>) and unit zucchini (7-8 meters ~~south~~<sup>west</sup> extending 0-1 meter ~~south~~<sup>north</sup>). We're removing tumble and levelling this out. Found a cone shaped piece of groundstone. Found two more pieces of groundstone - one looks like a broken mano and the other is square in shape. We're finding a lot of groundstone in this general area. 35-60 cm below ground surface.

~~Unit Beans~~ Unit Beans is located 10-11.84 meters ~~south~~<sup>west</sup> of the original ~~north~~<sup>east</sup> trench wall extending 1-2 meters ~~south~~<sup>west</sup>. It extends ~~south~~<sup>west</sup> off of unit corn and ~~south~~<sup>east</sup> off of unit grapefruit.

128V/82 (TW + Ignacio)

This lot is in unit beans. Found a large piece of obsidian. Found a medium-sized piece of obsidian. Found a chunk of obsidian. Found a fairly large amount of sherds. Finish tomorrow. 3-15-96 0-18 cm below ground surface.

P96-87-101

128V/83 (Cesar + JA)

This lot is in unit asparagus (11.84-12.84 meters ~~south~~<sup>west</sup> extending 7-8 meters ~~south~~<sup>south</sup>). We're clearing out tumble ~~south~~<sup>west</sup> of Joe Piscopo. Finding a lot sherds and some big chunks of bj. Finish tomorrow. 13-34 cm below ground surface at 500-100 cm ~~south~~<sup>west</sup> and ~~south~~<sup>west</sup> of Joe Piscopo.



P96-87-103

14 March 96

128V/84

This lot's purpose is to clean off the south side of Joe Piscopo. Some sherds were found in the process. Finish tomorrow.

128V/85 (Carlos + Santiago) ~~(~~Carlos + Santiago~~)~~

This lot is located north of Joe Piscopo and east of Julia Louis-Dreyfus. Finding some large sherds and a piece of obsidian. Finish tomorrow.

15 March 96

128V/85, cont. (Cesar + JA)

Found a big piece of chert. Found a very large chunk of chert. Found a lot of sherds. The provenience is 1m from east to west by 1.40 meters from north to south. 10.84 - 11.84 meters ~~west~~<sup>south</sup> extending 1.60 - 3 meters ~~south~~<sup>east</sup>.  $\approx$  25 - 32 cm below ground surface.

Unit Onion is located 6-7 meters south of the original north trench wall extending ~~100~~ 1-2 meters west. It extends west off of unit mushroom, east off of unit kiwi, and north of unit yam. It's east of Adam Sandler.

128V/86 (MA + Edujicio)

This lot is in unit onion. (cont. on P96-87-105)

201-58-VPP  
HP 1000/11

15/10/81

The lot 2 bridge is to be moved to the south side of the bridge. Some work has been done at the bridge. (work not done?)

(15/10/81) (cont + 2nd) 28/10/81

The lot 2 bridge is to be moved to the south side of the bridge. Some work has been done at the bridge. (work not done?)

201-58-VPP

(15/10/81) (cont + 2nd) 28/10/81

The lot 2 bridge is to be moved to the south side of the bridge. Some work has been done at the bridge. (work not done?)

The lot 2 bridge is to be moved to the south side of the bridge. Some work has been done at the bridge. (work not done?)

(15/10/81) (cont + 2nd) 28/10/81

(201-58-VPP) (cont on 1000/11)

P96-87-104

15 March 96

Unit Cucumber is located 11.84-12.84 meters <sup>west</sup> ~~south~~ of the original <sup>east</sup> ~~west~~ trench wall extending 8-9 meters <sup>south</sup> ~~east~~. It extends <sup>south</sup> ~~east~~ off of unit asparagus, and we're continuing to follow Joe Piscopo ~~east~~ south.

128V/87 (TW+ Ignacio)

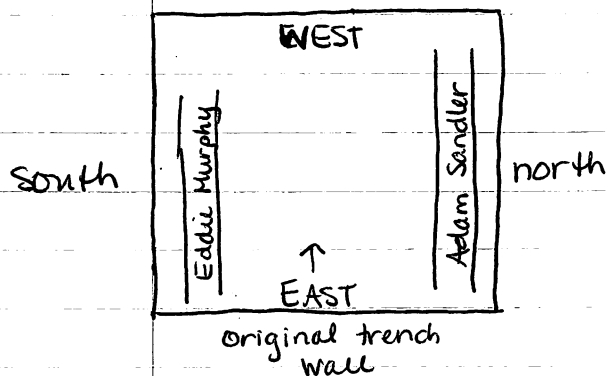
This lot is in unit cucumber. Found a small amount of sherds. Joe Piscopo is still going it looks like. 0-11 cm below ground surface.

\* \* \* \* \*

\*\*\* Measurements + orientations ~~are~~ are correct from here. \*

\* \* \* \* \*

\*\*\* I just found out that my axial trench is E-W not N-S which means that I have to change everything in my notes + lot cards prior to this. So it looks like this (roughly):



128V/88 (TW+ Ignacio)

This lot is in unit cucumber. It looks like we may have found a burial located west of this unit. Some human bones were sticking out of the west wall. We're screening the rest of this lot. (cont. on P96-87-106)

101-88-104

12 March 1971

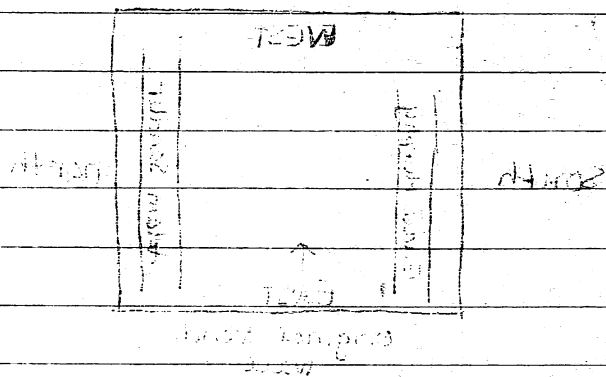
Unit (number is located 1181-1281) is located in  
original 1181-1281 area. It extends  
east of unit 1181-1281, and we are continuing to follow the  
ridge crest.

1281/88 (1181-1281)

This lot is in white sandstone. Found a small amount of  
quartz. The ridge is still going it looks like 0-11 cm  
below ground surface.

\*\*\* Measurements + observations on one forest floor  
\* \* \* \* \*

\*\*\* I just found out that my unit number is E-11 not N-2  
which means that I have to change everything in my notes  
\* lot counts were 10 units. So if there are 10 units (roughly):



1281/88 (1181-1281)

This lot is in white sandstone. It looks like the unit  
have found a fossil. Located west of the unit. Some  
fossil bones were observed out of the west wall. We're  
searching the rest of this lot (unit on 1181-88-104) to see all possibilities.

P96-87-105

15 March 96

128V/89 (Cesar + JA)

This lot is located north of Garrett Morris, south of Gilda Radnor, and east of Lorraine Newman. We're removing the doorway that is between Garrett Morris and Gilda Radnor. Found an ocarina part that looks like a wolf's head. Found a small, rectangular piece of groundstone. Found two medium-sized pieces of obsidian. We're finding a ton of sherds in this small area. Provenience: 60cm N-S; 1.02 m E-W; 0-55 cm bgs.

128V/86, cont (MA + E)

Finding some sherds and a lot of chunks of bajareque. Found a small piece of obsidian. 0-40 cm below ground surface.

The small wall that connects Chris Farley to Dennis Miller and Mike Myers is now called Chris Elliot. It's too hard to tell if Chris Elliot was originally part of Dennis Miller or Mike Myers.

Unit Spinach is located 5-6 meters west of the original east trench wall extending 1-2 meters north. It extends east off of unit onion, west off unit blueberry, south off unit banana, and north off of unit cauliflower. South of Adam Sandler.

128V/90 (TMA + Edujicio)

In unit spinach. ~~I ~~thought~~ ~~it~~ ~~was~~ ~~the~~ ~~same~~ ~~as~~ ~~the~~ ~~one~~ ~~in~~ ~~the~~ ~~last~~ ~~lot~~~~  
(cont. on P96-87-106)



201-84-3PG

JP 4/14/81

1584/81 (201-84-3PG)

This lot is located north of South Morris, south of Gage  
Road, and east of Lawrence Highway. We're removing the  
material that is between South Morris and Gage Road  
found an unusual part that looks like a wall's base.  
Small rectangular base of approximately 10' x 10' x 10'.  
We're finding a lot of shards in this area.  
Current dimensions: North N-2 of 105 m E-W 0-25 m W-E

1584/81 (201-84-3PG)

Found a small piece of evidence. 10-10 cm below ground  
level. Some shards and a lot of evidence of destruction.

The small wall that connects Gage Road to Jones Road  
and Morris Road is now called Gage Road. It's too hard  
to tell if Gage Road was originally part of Jones Road or  
Jones Road.

This structure is located 5-10 meters west of the original road.  
There were extending 1-5 meters north. It extends east off  
of road corner, west off road corner, south off road corner  
and west off of road corner. North of road corner.

1584/81 (201-84-3PG)

~~1584/81 (201-84-3PG)~~

(201-84-3PG)

P96-87-106

15 March 96

128V/88 (Tw + Ignacio), cont.

We'll deal with the burial possibility on Monday. We found a lot of sherds and some bajanegue. The provenience is 0-40 cm below ground surface at 50-100 cm west and west of Joe Piscopo.

128V/90 (MA + E), cont.

Finish Monday. 0-30 cm below ground surface. Found a small amount of sherds and a lot of groundstone.

128V/91 (Cesar + JA)

This lot is located below 128V/89. We're just looking for the bases of Garrett Morris and Gilda Radnor. 55-65 cm bgs. Found some sherds.

128V/92 (Tw + Ignacio)

This lot is west of John Belushi. We're looking for the base of the wall. Finish Monday. 3-18-96 Found some sherds. 45-80 cm below ground surface.

401-F8-119  
10/10/80

158V/88 (100+100) cont  
The 11 was with the same base as the 10. The  
found a lot of shells and some fragments. The  
evidence is 0-10 cm below ground surface at 20-100  
cm west and west of the 100.

158V/10 (100+100) cont  
Found 100 cm below ground surface. Found  
a small amount of shells and a lot of fragments.

158V/11 (100+100)  
The 11 is located where 158V/88 was first located for  
the 100 of 100 cm below ground surface. 158V/11 is  
100 cm below ground surface.

158V/12 (100+100)  
The 12 is located where 158V/11 was first located for  
the 100 of 100 cm below ground surface. 158V/12 is  
100 cm below ground surface.

P96-87-107

18 March 96

128V/93 (Cesar + JA)

Still looking for the bases of Gilda Radnor + Garrett Morris. Found sherds + bajareque. 65-80 cm below ground surface.

BURIAL → 128V/94 (MA + Edificio) (Cesar + JA)

South of Dennis Miller. Looking for the base. We found some small human bones. We're going to leave it for now and come back to it later when we can screen it. Screening this now to look for more bones. Found a lot of sherds.

3-19-96 It's a baby and the burial is bigger than we thought. We thought we could just screen everything out but that probably isn't possible now. Above the burial, there were a lot of sherds but now we're finding no associated artifacts.

128V/95 (MA + Edificio)

This lot is west of Adam Sandler's west end and is following a possible line that may corner with Adam Sandler. Provenience: 1.25-2 meters west of Victoria Jackson; 0-1.35 meters south of Adam Sandler's west end; west of Nora Dunn; 20-35 cm bgs. Found a lot of sherds and a little bj.

128V/96 (Cesar + JA) Found a lot of sherds.

This lot is west of Jane Curtin. Looking for the base. Found some possible human bone. We're screening the rest. Provenience: 66 cm W of Jane Curtin w/in original trench; 30-50 cm bgs.

18 March 1944  
101-10-10

158/114 (100-10)

Spent looking in the forest of Little Rock and found  
many good birds - especially the 10-10 on the ground  
surface

158/114 (100-10) (100-10)

Spent of looking for the birds. We found  
some small brown birds. There seem to be a lot of birds  
around the lake. We saw a lot of birds. We saw a lot of birds.  
3-11-44 The birds are very much in the forest. We saw a lot of birds.  
The birds are very much in the forest. We saw a lot of birds.  
The birds are very much in the forest. We saw a lot of birds.

158/114 (100-10)

The lot is full of birds. We saw a lot of birds.  
The lot is full of birds. We saw a lot of birds.  
The lot is full of birds. We saw a lot of birds.  
The lot is full of birds. We saw a lot of birds.

158/114 (100-10)

The lot is full of birds. We saw a lot of birds.  
The lot is full of birds. We saw a lot of birds.  
The lot is full of birds. We saw a lot of birds.  
The lot is full of birds. We saw a lot of birds.

P96-87-108  
18 March 96

128V/97 (TW+Ignacio)

North of David Spade. We're looking for a possible line parallel to David Spade. Found 2 large pieces of obsidian. 40-100cm north of David Spade; 1.16-2.18 m east of David Spade's west end; north of Norm McDonald; 30-48 cm below ground @ surface. Found a few sherds.

128V/98 (TW+Ignacio)

South of Julia Louis-Dreyfus and east of Joe Piscopo. Looking for their bases. Provenience: 60cm south of Julia Louis-Dreyfus; 75 cm east of Joe Piscopo and Julia Louis-Dreyfus' corner; 30-42 cm bgs. Found a few sherds.

128V/99 (TW+Ignacio) Found a small amount of sherds.

West of Mike Myers; north of Chris Elliot; east of Chris Farley. Looking for Chris Elliot and Mike Myers' bases. Provenience: 42 cm N. of Elliot; 62 cm between Mike + Farley; 30-38cm bgs.

128AI/01 (MA+Edujicio)

This lot is south of 128V/95. Following Nora Dunn south. ~~Found a small amount of sherds. Provenience~~ Found a lot of sherds. 20-35 cm bgs.; 1.04 cm south of 128V/95 + same width; east of Jane Curtin.

128AI/02 (TW+Ignacio)

South of Eddie Murphy. Looking for his base. Found a few sherds; 40-55 cm bgs; 80 cm E-W; 50cm N-S.

50-78-111  
March 18

158V/15 (T+T+T)

North of David Spoke. W. a looking for  
was driven to David Spoke. 30-40 m  
of section. 40-100 m north of David Spoke. 10-20 m  
east of David Spoke. West end; north of Nelson  
30-40 m. David Spoke. 30-40 m. David Spoke.

158V/15 (T+T+T)

South of John Lane. 30-40 m. David Spoke.  
Looking for their house. 30-40 m. David Spoke.  
John Lane. 30-40 m. David Spoke. 30-40 m. David Spoke.  
John Lane. 30-40 m. David Spoke. 30-40 m. David Spoke.

158V/15 (T+T+T)

West of Hill. 30-40 m. David Spoke. 30-40 m. David Spoke.  
Looking for their house. 30-40 m. David Spoke. 30-40 m. David Spoke.  
30-40 m. David Spoke. 30-40 m. David Spoke. 30-40 m. David Spoke.

158H/10 (M+T+T)

This lot is south of 158V/15. 30-40 m. David Spoke. 30-40 m. David Spoke.  
30-40 m. David Spoke. 30-40 m. David Spoke. 30-40 m. David Spoke.  
30-40 m. David Spoke. 30-40 m. David Spoke. 30-40 m. David Spoke.

158H/15 (T+T+T)

South of John Lane. 30-40 m. David Spoke. 30-40 m. David Spoke.  
30-40 m. David Spoke. 30-40 m. David Spoke. 30-40 m. David Spoke.  
30-40 m. David Spoke. 30-40 m. David Spoke. 30-40 m. David Spoke.

P96-87-109

19 March 96

12BAI/03 (MA + Edwicio)

Clearing out the area west of Victoria Jackson + south of Adam Sandler. Finding a lot of sherds. Found a small + a medium-sized piece of obsidian. At Franken has been identified in the south portion of the lot. It runs E-W and is perpendicular to Jane Curtin + Victoria Jackson.

12BAI/04 (TW + Ignacio)

Clearing out the area south of Adam Sandler ~~+~~, north of David Spade + Norm McDonald, west of Gilda Radner + east of Victoria Jackson. Found a large piece of obsidian and a piece of schist with a hole in the middle. Found another piece of obsidian. Found a tiny piece of obsidian. Not finding very many sherds. Provenience: ~~between~~ 0-80 cm north of Norm McDonald (between Norm + Adam Sandler); 30-48 cm bgs; 2.75 m west of Gilda

12BAI/03, cont.

Found some big chunks of bajareque. Provenience: 2.25 meters <sup>north</sup> ~~south~~ of At Franken + ~~is~~ south of Adam Sandler; 2 meters west of Victoria Jackson + east of Jane Curtin; 20-35 cm bgs.





P96-87-100

20 March 96

Burial → 128V/94, cont.

This burial was 1st discovered on 3/18/96 while the workers were a little eager with their picks and failed to notice the bones until they went through the dirt pile. We screened some on the 18th, ~~continued~~ continued screening on the 19th and then stopped. None of these bones were found in situ. All the bones found on these two days were probably found within the same area (see map). <sup>P96-87-100</sup> Among the bones found were vertebrae fragments, long bone fragments, petrous ~~bone~~ bone, teeth, ribs, and some cranial frags. On March 20th, Jamie, Robert, and I came out to finish the excavation because the day before we had found large cranial bones in situ. In the process of cleaning off the area, we also found a femur bone in situ (possibly the right one according to Jamie). We found a basilar occipital frag pretty far away from the rest of the head, more vertebrae and rib frags, and possible foot bones. We also found a small mammal vertebrae. The ~~base~~ base of the cranial frags is at approximately 60 cm bgs + the highest point on the cranial frags in situ is approximately 54 cm bgs. The femur was approximately 62 cm bgs. The femur was oriented at about 40°. The body, therefore, was probably in a flexed position. It's difficult to determine the orientation of the skull because it's partially collapsed, and the occipital bone is inside the skull cavity. The occipital bone was removed and is fragmentary + very thin. The occipital bone is approximately 1-2 mm thick. After we removed the occipital bone, no other cranial bones were found underneath it.

This suggests that the occipital bone was in situ and the rest of the head collapsed around it. The large, most northerly part of the cranium may be part of the temporal + parietal. The large, northern cranial frag was 15cm long on the curve. The burial was buried to the South of Dennis Miller and surrounded on all sides by fill including sherds and scattered charcoal and a chunk of bajareque. It appears that the body was flexed and set in the ground more horizontally than vertically. Photographs were taken. Susan said it's an infant probably between 1 1/2 - 2 years of age. All the bones were collected and more soil was excavated about 5cm below it, and nothing more was found.

FEATURE	HEIGHT	WIDTH	LENGTH	DEPTH	ORIENTATION	DESCRIPTION
Cherry Chase	16 cm	12 cm	1.01 m	top - <del>100cm</del> 57cm base - <del>100cm</del> 73cm	120° SE	extremely small wall made up of only 16 medium-sized rocks; the largest rock is 28 cm long + 13 cm wide; it is barely held together - the 1st rock keeps falling off
Dan Ackroyd	30cm	56 cm	1.56 m	top - <del>90cm</del> 53cm base - <del>100cm</del> 71cm	20° NE	small terrace made up of 2 layers of rock; it is poorly constructed of medium + small stones; at one time the 2 layers were probably more easily distinguished but they have fallen into each other
Bill Murray	16cm	24 cm	83 cm	top - <del>100cm</del> 34cm bottom - <del>100cm</del> 54cm	290° NW	small line of 5 stones that may be the remains of an earlier wall or terrace; the stones are not very big and they're not packed tightly together; it runs into the bottom of Gilda Radner
Gilda Radner	58cm	56 cm	4.60m	top - <del>100cm</del> 9cm base - <del>100cm</del> 62cm	120° NE	made of large stones interspersed with small stones; north end forms a corner with Adam Sandler; stones are flatter on the west side; the wall is 2-3 stones wide in most places
Garrett Morris	51 cm	59 cm	1.50m	top - 51cm base - <del>100cm</del> 96cm	114° SE	made of very large stones (the largest one is 63 x 34 cm); south side runs right up against + parallel to Eddie Murphy; the stones on top are not as large as the stones beneath them + they're also not packed together very tightly
Eddie Murphy	44 cm	30 cm	2.30m	top - 4cm base - 41.5cm	114° SE	made of large stones and only one stone wide; the south side is flatter than the north side; it looks like some of the upper rocks may have fallen off of the east end

DATE	TIME	LOCATION	DEPTH	TEMP	WIND	WAVE	SEA	REMARKS
1964	1000	10°N 150°W	1000	15.0	10	10	10	10
1964	1100	10°N 150°W	1000	15.0	10	10	10	10
1964	1200	10°N 150°W	1000	15.0	10	10	10	10
1964	1300	10°N 150°W	1000	15.0	10	10	10	10
1964	1400	10°N 150°W	1000	15.0	10	10	10	10
1964	1500	10°N 150°W	1000	15.0	10	10	10	10
1964	1600	10°N 150°W	1000	15.0	10	10	10	10
1964	1700	10°N 150°W	1000	15.0	10	10	10	10
1964	1800	10°N 150°W	1000	15.0	10	10	10	10
1964	1900	10°N 150°W	1000	15.0	10	10	10	10
1964	2000	10°N 150°W	1000	15.0	10	10	10	10
1964	2100	10°N 150°W	1000	15.0	10	10	10	10
1964	2200	10°N 150°W	1000	15.0	10	10	10	10
1964	2300	10°N 150°W	1000	15.0	10	10	10	10
1964	2400	10°N 150°W	1000	15.0	10	10	10	10
1964	2500	10°N 150°W	1000	15.0	10	10	10	10
1964	2600	10°N 150°W	1000	15.0	10	10	10	10
1964	2700	10°N 150°W	1000	15.0	10	10	10	10
1964	2800	10°N 150°W	1000	15.0	10	10	10	10
1964	2900	10°N 150°W	1000	15.0	10	10	10	10
1964	3000	10°N 150°W	1000	15.0	10	10	10	10

FEATURE	HEIGHT	WIDTH	LENGTH	DEPTH	ORIENTATION	DESCRIPTION
LARRAINE NEWMAN	54cm	55cm	1.06 m	top - 5cm base - 49cm	100° SE	<p>a fairly poorly constructed wall that is made of large and medium stones; the north side is flatter; the top of the wall descends slightly downhill and to the east as it moves away from the summit; it seems to be constructed at a slight angle</p>
JOHN BELUSHI	30cm	59cm	1.81 m	top - 2cm base - 48cm	180° NE	<p>the upper layer is made of fairly large stones (18x31cm) + the bottom layers consist of many densely packed small stones; the west side is flatter + the east side is not clearly defined in several places; runs into David Spade at the north + Lorraine Newman at the south</p>
BILLY CRYSTAL	37cm	62.5cm	2.90m	top <del>base</del> 15cm base - 51cm	110° SE	<p>made of very flat stones + some schist on the top layer; the south side is flatter; the north side indicates 2 different + possibly 3 different layers of stone; at 2 meters west the upper layer disappears + the bottom layer continues for 90cm; corners with John Belushi at the east and Mike Myers at the west</p>
DENNIS MILLER	37cm	44cm	1.80m	top - 6.3cm base - 63.4cm	110° SE	<p>resembles Eddie Murphy in construction; they are only separated by a small doorway; the stones are large and the wall is only one stone thick; there are several small rocks filling in space towards the bottom but the wall seems to basically be floating on dirt; the south side is flatter</p>
MIKE MYERS	38cm	99cm	78cm	top - 1.5cm base - 37cm	10° NE	<p>made of stones of various sizes; the east side is flat as is the south side; the west side is very hard to define + the north side runs into Billy Crystal</p>
CHRIS FARLEY	36cm	40cm	2.37 m	top - 12cm base - 48cm	20° NE	<p>made of fairly large stones (31x20cm); only one rock <del>thick</del> wide + one rock deep; floating on nice packed dirt; the west side is flatter + north end seems to become part of Hartman</p>

[illegible]


FEATURE	HEIGHT	WIDTH	LENGTH	DEPTH	ORIENTATION	DESCRIPTION
CHARIS <del>ELUOT</del>	17cm	51cm	168cm	top-18cm base-46.5cm	50° NE	this consists of a few large stones that connect Mike Myers + Dennis Miller to Chris Farley; there doesn't seem to be a definite line, these just seem to serve as connectors to possibly help define a room; it's about 2 stones wide + 1 stone deep.
DANA CARVEY	31cm	41cm	1.30m	top-18cm base-42cm	16° NE	shallow wall made of medium stones; the west side is flatter but the rocks go lower on the east side; the west side looks like it's floating on dirt; north end runs into Martin Short
<del>PHIL</del> PHIL HARTMAN	14cm	30cm	1.03m	top-24.5cm base-42cm	94° SE	Very low wall made up of 4 narrow stones with several small stones filling in the gaps beneath them; only one stone wide and 1 stone deep; the north side is very flat and may have been a doorjamb; Chris Farley runs into the south side
JANE CURTIN	28cm	42cm	2.14m	top-6.4cm base-49cm	18° NE	wall made of rocks that all seem to be fairly close in size (18x36cm); most of the rocks are very flat on top; the west side is flatter; the south portion of the wall looks like it's well-constructed + preserved but the north portion is falling apart and the rocks are not well placed; south end corners with Martin Short
MARTIN SHORT	33cm	39cm	1.25m	top-10cm base-36cm	98° SE	shallow wall made of about 5 large stones that's floating on dirt; the north side is flatter; the east end runs into Dana Carvey + the west end runs into Jane Curtin
VICTORIA JACKSON	19cm	46cm	2.85m	top-5cm base-28.5cm	22° NE	made of large stones (28x36cm); only 1 stone wide + 1 stone deep; the west side is flatter + the north end runs into Adam Sandler; the south end seems to stop abruptly + it may have been removed to form a door



[illegible]

FEATURE	HEIGHT	WIDTH	LENGTH	DEPTH	ORIENTATION	DESCRIPTION
JULIA LOUIS- DREYFUS	30cm	74.5cm	1.65m	top - 14cm base - <del>18.5cm</del> 44.10cm	110° SE	made of large, widely spaced stones; 2-3 stones wide and <del>about 1-2</del> 1-2 stones deep; several of the stones are layered on top of each other rather than laid flat next to each other; the south side is slightly flatter but there's not much difference
Steve Martin	30cm	31cm	1.100m	top - 1cm base - 23.7cm	86° NE	probably a bench or shelf rather than a wall; the top layer is made with very flat stones of about the same size (20x27cm); underneath the top layer it is made of small stones; runs parallel to + right up against David Spade; east end runs into John Belushi
David Spade	51cm	41cm	3.75m	top - 3cm base - 44cm	90° E	the east end of the wall (before it meets up w/ Steve Martin) is made up of large, rounded stones that look ready to fall over; upon meeting w/ Steve the stone size shrinks and they become flatter + the construction is much better; the stones are packed together nicely + the north side is very flat
Adam Sandler	40cm	55cm	1.15m	top - 9.7cm base - 49.7cm	98° SE	the north wall of the structure; its east end corners with Gilda Radner; its west end corners w/ Victoria Jackson; made of large + medium stones; it seems to have 2 layers; the bottom layer is a little further <del>west</del> <sup>north</sup> and extends further west until it corners w/ Alana Dunn; the south side is flatter
Joe Piscope	37cm	56cm	7.10m	top - 8.2cm base - 45cm	2° NE	made of large stones on top and then filled in with small stones and densely packed dirt underneath; forms a corner w/ Julia Louis-Dreyfus at north end; <del>at north end</del> still haven't found the south end; well-constructed
Kevin Nealon	22cm	48cm	1.98m	top - 8.2cm base - 30.3cm	8° NE	made up of medium-sized, flat stones; the whole wall is not visible; it runs up against + parallel to Joe Piscope's east side; it's hard to distinguish the difference between Kevin + Joe

[illegible]

FEATURE	HEIGHT	WIDTH	LENGTH	DEPTH	ORIENT- TATION	DESCRIPTION
						
Norm McDonald	17 cm	310 cm	<del>910 cm</del> 8500 2.50 m	top - 27 cm base - 44 cm	102° SE	small low-lying wall (or shelf/bench?) made of medium-sized stones (17 x 28 cm); the north side is very flat + the south side is interdigitated with David Spade's north side; it lies 24 cm below David Spade; it is well preserved + well constructed.
Jan Hooks	<del>200 cm</del> 24 cm	310 cm	81 cm at 120 NE 75 cm at 104° SE	top - 19 cm base - 43 cm		a very poorly constructed corner that connects Jane Burton + Julia Louis-Dreagus; made of fairly large stones (32 x 18 cm) + interdigitating with Jane + Julia; may have been part of Jane and/or Julia at some point; the corner formed is more a curve than a corner

DATE	TIME	LOCATION	WIND	TEMP	HUMID	REMARKS
1900	11:00	1000	1000	1000	1000	1000
1900	11:00	1000	1000	1000	1000	1000
1900	11:00	1000	1000	1000	1000	1000
1900	11:00	1000	1000	1000	1000	1000
1900	11:00	1000	1000	1000	1000	1000

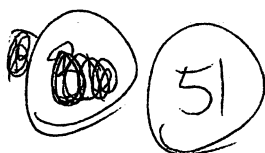
# \* PLEASE NOTE \*

I screwed up my orientations and didn't notice until almost the end of excavations. Therefore until noted in my notes the orientations should be read as follows:

North should read East  
South should read West  
East should read South  
West should read North



Changed: 1-21, <sup>26</sup>29-32, 35-37, 39-~~41~~43, 47-50,  
54, 57, 38, 44-~~46~~, 55, 58, 72, 77, 79, 102  
56





## Final Summary of STR-17 at Site 128

### A Walk Through the Structure:

Beginning at the ~~west~~<sup>east</sup> end of the structure, there is an extremely low line of rocks, Chevy Chase, which is probably an intermediary wall connecting STR-17 to STR-18. There is also the possibility that Chevy Chase is not part of STR-17 at all but only part of STR-18. Slowly moving west, you first encounter Dan Ackroyd which is the terrace of STR-17. Dan Ackroyd is a very small terrace and is not well-preserved. If you move a little bit south and west of Dan Ackroyd, you will come to a doorway that leads you into the 1st room. This room's boundaries are created by ~~Garrett Morris~~ Garrett Morris at the east, Eddie Murphy + Dennis Miller at the south, Mike Myers at the west, and Billy Crystal + Lorraine Newman at the ~~so~~ north. This room can also be entered on the south side through a doorway between Eddie Murphy and Dennis Miller. There is evidence that this 1st room may have been ~~added~~ an addition because Billy Crystal seems to be an older construction than the other walls forming this room. For example, there is an earlier version of Billy Crystal that extends further west than the boundaries of the 1st room, and all the walls connected to Billy Crystal abut with him rather than interdigitate. Also, Lorraine Newman seems to have just been an addition to extend Billy Crystal a little further east, and Eddie Murphy seems to have been



slapped on to Garrett Morris' south side to extend him a little farther west.

If you step up onto Billy Crystal, you enter the slightly elevated 2nd room. This room is located at the summit, and its boundaries are Billy Crystal to the south, John Belushi to the east, David Spade to the north, and Phil Hartman + Victoria Jackson to the west. There is also a west entrance to the 2nd room which is a doorway between Phil Hartman and Victoria Jackson. Steve Martin is also located in this 2nd room ~~where~~ and is a shelf or bench built against David Spade. Also in the room is a floor surface called Jon Lovitz. John Belushi and David Spade interdigitate with each other and were, therefore, probably built at the same time. Steve Martin was probably a later addition because he abutts with David Spade.

To the east of the 2nd room, you will find the 3rd room. This room's boundaries are formed by Gilda Radnor to the east, David Spade to the north, John Belushi to the west, and Lorraine Newman to the south. Gilda Radnor is the east outside wall of the entire structure. Lorraine Newman abutts with Gilda Radnor, and Gilda Radnor and David Spade do not quite connect. John Belushi interdigitates with both Lorraine Newman and David Spade. This leads me to believe that Gilda Radnor was built a little earlier than the other walls.

The 4th room is north of the 2nd and 3rd rooms. Its boundaries are Gilda Radnor to the east, Adam

Sandler to the north, Victoria Jackson to the west, ~~Norm McDonald~~ and David Spade to the south. Norm McDonald, a bench or shelf up against David Spade, is also located in this room. Adam Sandler interdigitates with Gilda Radner and Victoria Jackson, and David Spade does not quite connect with Victoria Jackson. Adam Sandler and Victoria Jackson are also outside walls of the structure. Adam Sandler is the north one and Victoria Jackson is <sup>part of</sup> the west one.

The west end of STR-17 is much more complex than the east end. You first come to Jane Curtin which resembles a small wall but is probably the west terrace. Abutting with Jane and running to the east is Martin Short. Martin Short then interdigitates with Dana Carvey which runs toward the south. Both of these walls are small and seem to be part of renovations that were never completed.

As stated above, Victoria Jackson is part of the outside west wall. The south part of this wall is Chris Farley, and they are connected by a doorway and Phil Hartman which seems to be a doorjamb. Chris Farley is also part of a very small room or storage area which is west of the 1st room. The boundaries of this area are formed by Chris Farley to the west, Phil Hartman to the north, Mike Myers to the east, and Chris Elliot to the south.

Three features were found to the ~~east~~ south of Jane Curtin that do not seem to be part of this structure. They are Julia Louis-Dreyfus, Joe Piscopo, and Kevin Nealon. Jan Hooks connects Jane

Curtin to Julia Louis-Dreyfus. Jan Hooks interdigitates with Jane Curtin and Julia Louis-Dreyfus and may have been part of one of them at some point in ~~the~~ time. Abutting up against Julia Louis-Dreyfus' south side is Joe Piscopo. Joe Piscopo runs to the south and is a very well-constructed wall. The end of Joe Piscopo was never found but it's believed to be a boundary wall of some sort. Kevin Nealon runs parallel to and up against Joe Piscopo's east side for a little bit of Joe Piscopo's length.

A couple of interesting observations are: there was a surface of bajareque found under Gilda Radnor that may indicate an earlier surface. This earlier surface may correspond to Bill Murray which is a very early wall that abutts with Gilda Radnor's east side and with an early version of Garrett Morris that extends east and is parallel to Bill Murray.

STR-17 was obviously a residence, and a high concentration of artifacts were found throughout the structure.

P96-87-118

28 Mar 96

I think  
this is Op  
42. I  
hope I'm  
right.

± began at La Sierra today. We're excavating  
2 structures who's numbers I don't know so I'll  
call them big + little structure.

Little Structure's axial trench is 10 meters long  
and is almost perfectly N-S at 350°. The datum  
~~at top~~ I will be measuring my lots from is located  
in the ~~SW~~<sup>NE</sup> corner of the axial trench.

42A/01

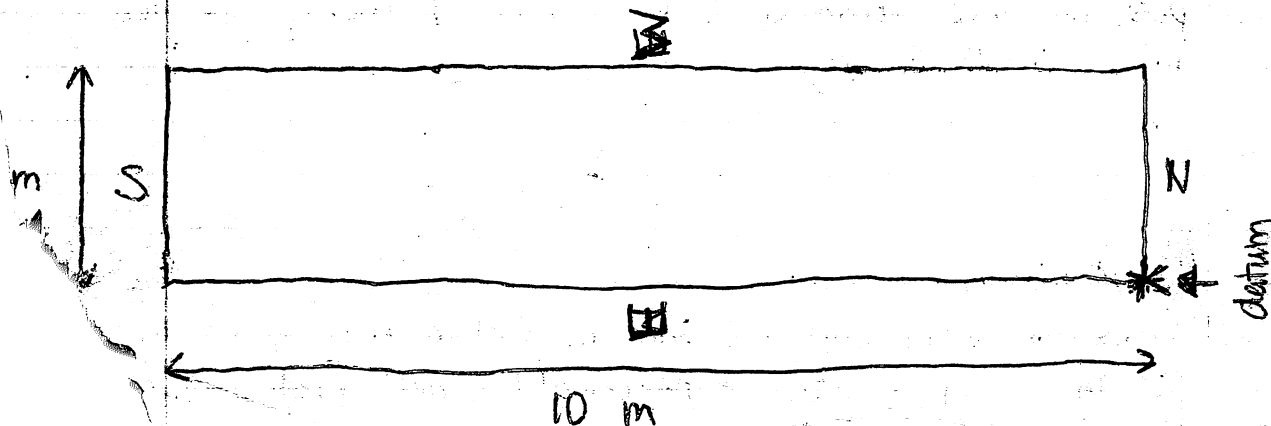
Elena  
Lucio

Lot 1: 0-1 meter ~~north~~<sup>South</sup> of datum in Unit #1. Found  
a large piece of obsidian. Found a small piece of  
obsidian. Found a good amount of sherds. 0-20 cm  
bgs.

42A/02

Marco  
Edujicio

Lot 2: 9-10 meters ~~north~~<sup>South</sup> of datum in Unit #2. Found  
a few animal bones close to the surface. Finding a  
lot of sherds, + they're mostly in small pieces. Also  
finding some obsidian. 0-20 cm bgs.



✓ 42A/03 (Marco + Edujicio)

This lot is in unit #2 and is below 42A/02. Finding a lot of sherds + some bajareque. This unit has been completely cleared of stones. As we get closer to the 40cm mark, we're hitting a few stones. 20-40 cm bgs.

✓ 42A/04 (Eleno + Lucio)

This lot is in unit #1 and is below 42A/01. Found an animal bone at about 20 cm bgs. A small amount of tumble was found in the ~~edge~~ south edge of this unit but nothing to constitute moving back a meter. Found some sherds + obsidian. 20-40 cm bgs.

42A is STR-1A-3~~4~~ and it ends up that 42B + 42C are one big structure (STR 1A-30) rather than 2 separate structures like I thought.

3-29-96

✓ 42A/05 (Marco + Edujicio)

This lot is in unit #3 and is 8-9 meters south of the datum. Unit #3 is directly north of unit #2. Found some sherds + a little bajareque. There's a possible line running E-W about halfway into the lot. 0-10 cm bgs.

42A/06 (Eleno + Lucio)

This lot is in unit #4 and is 0-1 m N of the datum. decided to move back a meter after all. Finding some sherds. (cont. on p96-87-121)

P96-87-119

Big Structure's trench is 17 meters long and is almost perfectly E-W at 70°. The datum I'll be measuring lots and units from is located in the NW corner of the axial trench.

42B/01

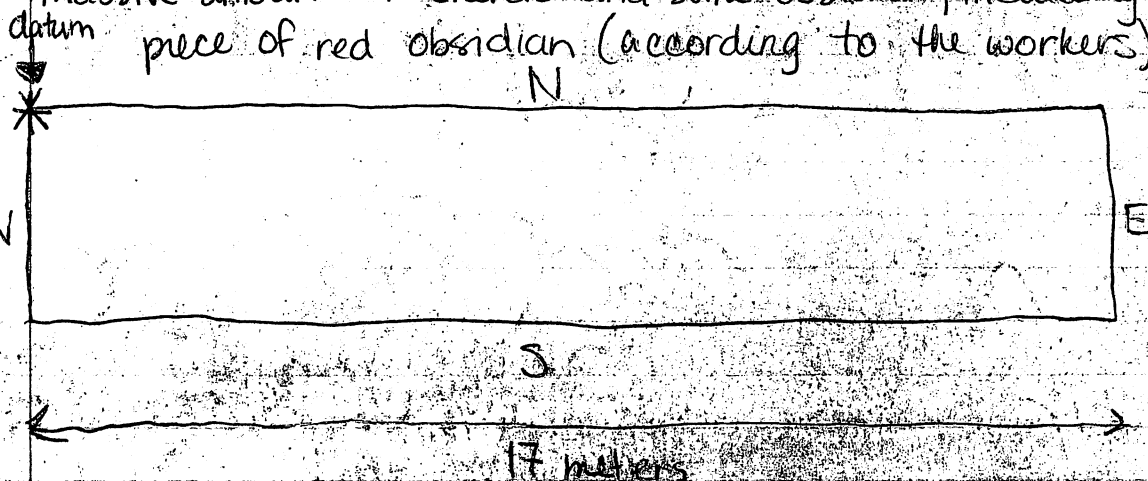
Moyses Lot 1: 0-1 meters east of datum in Unit #1. Found a medium-sized piece of chert. Found a medium-sized piece of obsidian. Found some animal bone very close to the surface. Finding a good amount of sherds. 0-20 cm bgs.

42B/02

Lot 2: 16-17 meters east of datum in Unit #2. We're hitting a lot of tumble in this unit. I may have them move into 42C a meter to see how far the tumble goes. Finding a small amount of sherds and a little bajareque. 0-25 cm bgs. Also found some obsidian including some white obsidian (at least that's what my workers say it is).

42B/03 (Moyes)

This lot is in unit #1 and is below 42B/01. Finding a massive amount of sherds and some obsidian, including a piece of red obsidian (according to the workers). <sup>cont</sup> on back



10-18-96

U42B/03, cont (Mayer) (Jose + Rogelio)

We're not pulling any rocks out of this unit - just tons of sherds. ~~Found a few animal bones.~~

3-29-96

U42B/03 (Jose + Rogelio)

Finding a lot of sherds - all of them are really small pieces. Also found part of a figurine head that looks like an animal representation. Found a few animal bones. 20-35 cm lgs.

St. and in middle of top section of all

rock wall from E. side with no other things in it

found a lot of sherds and a few animal bones

also a few bones to the south of the wall

found a lot of sherds and a few animal bones

also a few bones to the south of the wall

found a lot of sherds and a few animal bones


also a few bones to the south of the wall

found a lot of sherds and a few animal bones

also a few bones to the south of the wall

found a lot of sherds and a few animal bones

also a few bones to the south of the wall



P96-87-120

28 Mar 96

Big Medium Structure is attached to big structure. Its axial trench extends 11 meters off of the east end of big structure's trench. It also runs east-west. The datum I'll be measuring lots and units from is located in the NE corner.

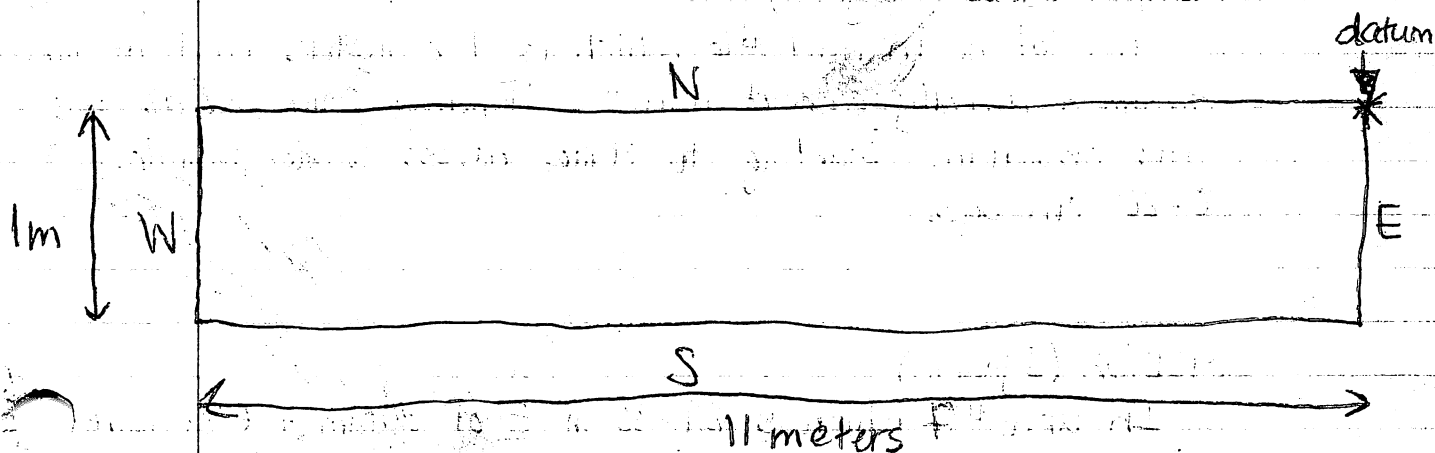
~~42B/04~~ <sup>27-28</sup> ~~2000~~ m east

Ignacio

~~42B/04~~ = ~~2000~~ meters west of datum in Unit #3. Found a piece of a stamp. We're hitting a lot of tumble in this unit. We might have to move east a meter to get away from it. Finding a small amount of sherds. We're pulling some monster-sized rocks out of this unit. We're definitely going to have to move east so I can get a better picture of what's going on. 0-22 cm bgs.

~~but 42B/04 (333)~~

~~This is 10 meters west of datum which is 11 meters west of the datum. It is directly east of unit #2 in 42B.~~





✓42B/05 (Jose)

This lot is in unit #<sup>17-18</sup>~~2~~ which is ~~10m~~ meters <sup>east</sup> ~~west~~ of the datum. It is directly east of unit #2. ~~unit 3 & 4~~ There may be a line running N-S between ~~unit 3 & 4~~ ~~unit 3 & 4~~. We're going to stop digging here for now because it's the middle of STR 1A-30. 0-8 cm bgs.

✓42B/06 (Ignacio)

This lot is in unit #<sup>28-29</sup>~~5~~ which is ~~20m~~ meters east of the datum. I had to extend the trench so it's now 29 meters long. Unit #5 is directly east of unit #3. 3-29-96

✓42B/06, cont.

Finding some sherds. It looks like we may have gotten out of the tumble area. I spoke too soon - we're still hitting tumble. Found a little obsidian. We need to move back another meter. 0-25 cm bgs.

✓42B/07 (Jose + Rogelio)

This lot is in unit #6 which is 1-2 meters east of the datum + directly east of unit #1. Finding some sherds + a little obsidian. Starting to come across some tumble. 0-20 cm bgs.

42B/08 (Ignacio)

In unit #~~7~~ which is 29-30 m E of datum + E of unit #5. Trench now 30 m long. Finding some sherds. Finding some small chunks of bajareque. Found a little obsidian. (cont. on P96-87-122)

P96-87-121

29 March 96

~~42A/06 (Marco + Edujicio)~~

~~This lot is in unit #1 which is 123 meters east of the  
ditch and directly east of unit #1. Finding some  
sherds and a little obsidian.~~

118 ✓ 42A/06; cont. (E+L)

Finding a lot of small pieces of obsidian. Finding a ton of  
sherds. 0-20 cm bgs.

✓ 42A/07 (Marco + Edujicio)

This lot is in unit #3. There's a possible line that  
we're digging down in front of. Finding some sherds + some  
bajareque. Found a piece of groundstone that may be  
part of a mano. Also finding some obsidian. Found a  
few small animal bones. Provenience: 0-30 cm N w/in  
the unit; 10-40 cm bgs.

✓ 42A/08 (Marco + Edujicio)

This lot is in unit #3 and is north of ~~unit~~ 42A/07. We're  
removing tumble and looking for a line. Found a small  
amount of sherds. Provenience: 30-65 cm N w/in the  
unit; 10-40 cm bgs. If there is a wall it looks really  
crappy - we're going to see if we can pick up the other  
side of it or not. That will be the ~~determining~~ determining  
factor.

✓ 42A/09 (Eleno + Lucio)

This lot is in unit #4 and is below 42A/06. We're  
definitely moved away from the tumble. (cont. on back)

✓42A/09, cont. (E+L)

Found a good amount of sherds - they're all pretty small. 20-~~40~~ cm bgs. Also found 3 pieces of obsidian.

✓42A/10 (Marco + Edujicio)

This lot is in unit #5 which is 7-8 meters south of the datum and directly north of unit #3. We're looking for the other side of a possible wall. 0-10 cm bgs. No artifacts found.

✓42A/11 (Marco + Edujicio)

This lot ~~is~~ is in unit #5. It's below 42A/10 and in the north portion of the unit. We're looking for the other side of a possible wall. Provenience: 40-100 cm N w/in the unit, 10-30 cm bgs. ~~We found a wall. It looks crappy but it's there. We'll have to clean off the (top) a little better on Monday. It's called Edge-Deque~~  
Found a piece of polychrome pottery w/ orange paint + a lg painted on it. Other sherds, too + a small piece of obsidian. No wall.

✓42A/12 (Eleno + Lucio)

This lot is in unit #6 which is 1-2 meters S of the datum + directly south of unit #1. Found a small amount of sherds. 0-10 cm bgs.

✓42A/13 (Eleno + Lucio)

(cont. on lot of sherds. Found a few chunks of bajareque. Four  
p96-87-123) Some obsidian. Removing tumble from a possible featu

P96-87-122

29 March 96

✓42B/09 (Jose + Rogelio)

This lot is in unit #6, and ~~below~~ below 42B/07. Finding a lot of sherds. Finding a fair amount of obsidian. The sherds in this unit are larger than the ones from unit #1. Found about 4 chunks of obsidian that still have their outer coating. We're removing some very large tumble. Finding some bajareque. There's a very high concentration of large sherds in about the center of the unit at 40 cm bgs. There's a possible line in the east portion of the unit running N-S. It looks like it could be the beginning of a terrace. 20-45 cm bgs.

120 ✓42B/08, cont. (I)

It looks like we may have finally gotten away from the tumble. Maybe I can actually start moving forwards instead of backwards. 0-20 cm bgs.

✓42B/10 (Ignacio)

This lot is in unit #7, directly east of unit #5, and below 42B/08. We're finding some sherds and a little obsidian. 20-35 cm bgs.

✓42B/11 (Ignacio)

This lot, ~~in unit~~ is in unit #5, directly west of unit #7, directly east of unit #3, and below 42B/06. We're removing some tumble from the surface. Found a few sherds + a piece of obsidian. 25-35 cm bgs.

42B/12 (Ignacio)

This lot is in unit #7, east of unit #5, and below 42B/08. We're looking for a possible line. Finish Monday.

~~1000~~

1 April 96

~~42B~~  
✓42B/12, cont. (I)

There are a lot of stones at about the 20 cm level. We're going to remove the dirt around the stones to see if anything shows up. Finding a fair amount of sherds and some obsidian. ~~Also~~ Found a couple chunks of bajareque. 20-40 cm bgs.

✓42B/13 (Ignacio)

This lot is in unit #3. We're removing some tumble and looking for a line. Unit #3 is west of unit #5. Found part of a large stamp with a geometric pattern. Finding some sherds and some obsidian. Finding a little bit of bajareque. 22-35 cm bgs. There are several large cut stones in this unit but I can't tell what they're part of.

✓42B/14 (Ignacio)

This lot is in unit #8 which is 26-27 meters east of the datum and west of unit #3. Finding some obsidian. There's lots of tumble. Finding some sherds. There is a possible line in the west part of the unit that runs N-S. We'll see what happens in the next meter. 0-35 cm bgs.

✓42B/15 (Ignacio)

This lot is in unit #9 which is 25-26 meters east of the datum and west of unit #8. We're looking for the other side of a possible line. 0-15 cm bgs. No artifacts found.

P96-87-123

April 96

42A/14 (Marco + Edujicio)

This lot is in unit #7 which is 6-7 meters south of the datum and north of unit #5. Pulling out a lot of tumble. Finding some sherds. This unit is about 1 meter south of the top of the summit. 0-20 cm bgs. Found a couple pieces of obsidian.

42A/13, cont. (E+L)

There are two large cut stones that lie very flat and seem to form an E-W line. 10-35 cm bgs. The two large stones may possibly be the remains of a small terrace. It is called Edgar Degas.

~~42A/13, cont. (E+L)~~

42A/15 (Marco + Edujicio)

This lot is in unit #5 and involves removing the rocks I thought might be a wall. Finding a few sherds. Finding some obsidian. 30-40 cm bgs.

42A/17 (Marco + Edujicio)

This lot is in unit #7 and involves removing a lot of tumble. Finding some sherds, bayareque, and obsidian. (cont. on back)

42A/16 (Eleno + Lucio)

This lot is in unit #8 which is 2-3 meters south of the datum and south of unit #6. Finding some sherds. 0-25 cm bgs. Found a little bit of bayareque. Also found a lot of tumble.

42A/18 (Eleno + Lucio)

This lot is in unit #8 & below 42A/16. (cont. on back)

42A/17, cont. (N+E)

There's a possible E-W line running here. It's in the southern portion of the unit. For now, I'm going to move on to the next meter. 20-35 cm bgs. There's a small low-lying wall here. We'll check out its depth later. It's called Mary Cassatt.

42A/18, cont. (E+L)

Finding sherds and obsidian. Removing a lot of tumble. Finish this tomorrow. Found a few chunks of bajareque, too. ~~Expensive~~

42A/19 (Marco + Edujicio)

This lot is in unit #9 which is 5-6 meters south of the datum and north of unit #7. There's a lot of tumble near the surface. Finish this tomorrow.

3 April 96

42A/18, cont. (E+L)

Finding some sherds and some obsidian. Found part of a mano. Found a piece of obsidian. 25-45 cm bgs.

42A/19, cont. (N+E)

• go deeper  
• In front of  
Mary Cassatt

It looks like we're coming upon another wall that sits above Mary Cassatt. Finding some sherds. Finding some obsidian. ~~0-20 cm~~ 0-20 cm. May have found a line parallel to the east trench wall running N-S.

P96-87-124

1 April 96

### Summary of 3/28 + 3/29/96

3/28/96

- We began excavating in Op 42 at La Sierra today. We're working on structures 1A-30 and 1A-34. 1A-34 is 42A and 1A-30 is 42B.

42A ~~units completed~~

- The axial trench began at 10 meters long but was eventually extended 1 meter north to make it 11 meters long. It is oriented almost perfectly N-S. The datum is located in the NE corner of unit #1.

Units + Lots Completed:

- Unit #1 is 0-1 meters south of the datum and contains lots 42A/01 and 42A/04. There was a small amount of tumble within this unit but mostly we just removed dirt. Sherds, obsidian, and a little animal bone was found.
- Unit #2 is 9-10 meters south of the datum and contains lots 42A/02 and 42A/03. Only dirt was removed from this unit. We found no tumble. Sherds, bajareque, obsidian, and a few animal bones were found.

42B

- I originally thought that 1A-30 was two separate structures so I used two different sub-operations. However, it is one large structure so I began to use the same sub-op. The axial trench began at 28 meters long but was eventually extended 2 meters east to make it 30 meters long. It is almost perfectly E-W. The datum is located in the NW corner of the trench.

Units + Lots Completed:

- Unit #1 is 0-1 meter east of the datum and contains lots 42B/01 and 42B/03. This unit was clear of tumble but contained a massive amount of sherds.



PG 18 179

Obsidian and a small amount of animal bone was also found.

Unit #2 is 16-17 meters east of the ditch.

Unit #3 is 18-27 meters east of the ditch.

Unit #4 is 17-18 meters east of the ditch.

Unit #5 is 28-39 meters east of the ditch.

Unit #6 is 42-51 meters east of the ditch.

Unit #7 is 52-61 meters east of the ditch.

Unit #8 is 62-71 meters east of the ditch.

Unit #9 is 72-81 meters east of the ditch.

Unit #10 is 82-91 meters east of the ditch.

Unit #11 is 92-101 meters east of the ditch.

Unit #12 is 102-111 meters east of the ditch.

Unit #13 is 112-121 meters east of the ditch.

Unit #14 is 122-131 meters east of the ditch.

Unit #15 is 132-141 meters east of the ditch.

Unit #16 is 142-151 meters east of the ditch.

Unit #17 is 152-161 meters east of the ditch.

Unit #18 is 162-171 meters east of the ditch.

Unit #19 is 172-181 meters east of the ditch.

Unit #20 is 182-191 meters east of the ditch.

Unit #21 is 192-201 meters east of the ditch.

Unit #22 is 202-211 meters east of the ditch.

Unit #23 is 212-221 meters east of the ditch.

Unit #24 is 222-231 meters east of the ditch.

Unit #25 is 232-241 meters east of the ditch.

Unit #26 is 242-251 meters east of the ditch.

Unit #27 is 252-261 meters east of the ditch.

Unit #28 is 262-271 meters east of the ditch.

Unit #29 is 272-281 meters east of the ditch.

Unit #30 is 282-291 meters east of the ditch.

Unit #31 is 292-301 meters east of the ditch.

Unit #32 is 302-311 meters east of the ditch.

Unit #33 is 312-321 meters east of the ditch.

1 April 96

Summary of 3/28 + 3/29, cont.

Therefore, this unit was full of tumble. Sherds, bajareque, obsidian, and a few animal bones were found.

- Unit #4 is 0-1 meter north of the datum and contains lots 42A/06 and 42A/09. This unit extended the trench 1 meter north to get away from the tumble in unit #1. Sherds and obsidian were found.
- Unit #5 is 7-8 meters south of the datum and contains lots 42A/10 and 42A/11. Sherds and obsidian were found.
- Unit #6 is 1-2 meters south of the datum and contains lot 42A/12. Sherds were found.

## 42B

- We stopped working on the middle of the structure and continued work from ~~and~~ each end of the axial trench.

## Units + Lots Completed

- Unit #6 is 1-2 meters east of the datum and contains lots 42B/07 and 42B/09. We started to run into tumble in this unit. We ~~also~~ found a very high concentration of Sherds at about 40 cm bgs in the approximate center of the lot. It looks like this area could have been a midden. Bajareque and obsidian were also found.
- Unit #7 is 29-30 meters east of the datum. We extended the trench another meter east with this unit to continue moving away from tumble. This unit contains 42B/08, and 42B/10, ~~and 42B/11~~ Sherds, obsidian, and bajareque were found.
- Moved back into unit #5 for lot 42B/11. We removed some tumble from the surface and found some sherds and obsidian in the process.



P96-87-126

3 April 96

✓ clear out  
rocks in  
front of  
this unit

#### ✓ 42B/16 (Ignacio)

This lot is in unit #9. Finding some sherds and some obsidian. We've found a N-S running wall. It's called ~~Bugs Canyon~~ <sup>Touch of Grey</sup>. We're going to take out the stones to the east of it to see how deep it goes. 15-30 cm bgs.

#### ✓ 42B/17 (Ignacio)

This lot is in unit #8 which is 26-27 meters east of the datum. It's west of unit #3 and east of unit #9. We're removing lots of large tumble in front of ~~Bugs Canyon~~. Found only 5 sherds. 35-60 cm bgs. Touch of Grey

#### ✓ 42B/18 (Ignacio)

This lot is in unit #10 which is 24-25 meters east of the datum and west of unit #9. Found a large chunk of obsidian. Finding some sherds and some figurine pieces. Removing a lot of tumble. 0-35 cm bgs.

#### ✓ 42B/19 (Ignacio)

ofinish taking  
this unit  
down  
This lot is in unit #11 which is 23-24 meters east of the datum and west of unit #10. Found a few sherds and a piece of obsidian. 0-10 cm bgs.

#### ✓ 42B/20 (Ignacio)

This lot is in unit #11 and is below 42B/19. Finding sherds + bajopregue. Removing a lot of large tumble. Found a couple pieces of obsidian. 10-55 cm bgs.

15 April 96

✓ 42B/21 (Ignacio)

This lot is in unit #12 which is 22-23 meters east of the datum and west of unit #11. Found sherds and obsidian. 0-20 cm bgs.

✓ 42B/22 (Ignacio)

This lot is in unit #12 and below 42B/21. Removing some very large stones. Finding sherds. (cont. below)

I measured and drew Touch of Grey. It's about 40 cm wide and about 28 cm high. It's oriented at 330° and is 26.17 meters east of the datum. It is located in unit #8. It is illustrated on D96-87-23.

✓ 42B/22, cont. (I)

Finding obsidian. 4-16-95 Removing a little more tumble. Finding more sherds and obsidian. 20-55 cm bgs.

16 April 96

~~42B/22 (Ignacio)~~

~~(0000)~~

~~16 April 96~~

✓ 42B/23 (Jose + Rogelio)

This lot is in unit #13 which is 2-3 meters east of the datum and east of unit #6. Finding sherds. There's a lot of large tumble near the surface. We're finding some very large sherds. Finding obsidian. Finding bajareque. 0-30 cm bgs. We also found an interesting piece of groundstone. It's broken, and I can't tell what it is.

✓ Look for  
a wall  
about 1  
m <sup>west</sup>  
of Touch of  
Grey  
• take out the  
bottom 20 cm  
of #12  
separately.  
It's free

P96-87-127

3 April 96

42A/20 (Eleno + Lucio)

This lot is in unit #10 which is 3-4 meters south of the datum and south of unit #8. Removing a lot of tumble. Finding some sherds. 0-25 cm bgs. Found a piece of obsidian.

✓ level this 42A/22 (Eleno + Lucio)

unit off. This lot is in unit #10 and below 42A/20. Finding sherds and bajareque. ~~25-40 cm bgs.~~

✓ dig down in 42A/21 (Marco + Edujicio)

front of Mary Cassatt. This lot is in unit #9. We're digging in front of a possible N-S line parallel with the east trench wall. Finding some sherds. Finding a little bajareque. We found a tooth that could possibly be human. We'll investigate this further after break. (cont. on P96-87-130)

42A/23 (Marco + Edujicio)

This lot is in unit #5 which is 7-8 meters south of the datum and north of unit #3 and south of unit #7. We're digging down in front of Mary Cassatt. Finding sherds and bajareque. We'll take this down about another 10 cm after break. 4-15-96 Finding sherds, obsidian, and a little bit of animal bone. Well it (maybe) human bone rather than animal bone so work has stopped here for now.

~~42A/27 (Marco + Edujicio)~~

42A/24 (Eleno + Lucio)

This lot is in unit #10 and below 42A/22. Finding sherds + obsidian. (cont. on back)

15 April 96

✓42A/24, cont. (E+L)

Removed a lot of tumble. 40-55 cm bgs.

42A/25 (Eleno + Lucio)

This lot is in unit #11 which is ~~at~~ 4-5 meters south of the datum. It is south of unit #10 and north of unit #9. It's the last meter of the axial trench.

Finding sherds. Removing a lot of tumble. Found a piece of obsidian. 10-25 cm bgs.

42C is the E-W lateral trench of STR 1A-34. ~~located~~

~~located~~ It is 10 meters long and is oriented at 86°.

It is 5-6 meters south of the datum and runs 4 meters east off of unit #9 and 5 meters west.

✓42C/01 (Edujicio)

This lot is in unit #12 and is located 5-6 meters ~~west~~ <sup>south</sup> of the datum extending 3-4 meters east. Finding sherds and obsidian. 0-20 cm bgs.

42C/02 (Edujicio)

This lot is in unit #12 and below 42C/01. Finding sherds and obsidian. Removing tumble. (cont. on P96-87-130)

✓42A/23, cont.

Heather is checking for a burial. Possible human long bone frag found in NW quadrant of lot, approximately

(cont. on P96-87-130) 54 cm bgs. Lot lies in axial N-S trench of STR 1A-34. 27 cm S of N edge of unit; 6 cm from W edge.

P96-87-128  
15 April 96

## Summary of 4/1 and 4/3/96

4/1/96

42A

- We continued to work on the axial trench. There seems to be a lot of tumble but not many features. I think we may be running in between a lot of the walls.

Units + Lots Completed

- 42A/13 is in unit #6 and is 10-35 cm bgs. We removed tumble and identified Edgar Degas, an E-W line formed by 2 large cut stones. Edgar Degas is probably a terrace. Sherds, bajareque, and obsidian were found.
- 42A/14 is in unit #7 and 0-20 cm bgs. We pulled out a lot of tumble here. Sherds and obsidian were found.
- 42A/15 is in unit #5 and 30-40 cm bgs. We removed a lot of tumble. Sherds and obsidian were found.
- 42A/16 is in unit #8 and 0-25 cm bgs. We removed a lot of tumble. Sherds and bajareque were found.
- 42A/17 is in unit #7 and 20-35 cm bgs. We removed some tumble and identified Mary Cassatt, an E-W low-lying wall. Sherds, bajareque, and obsidian were found.
- 42A/18 is in unit #8 and 25-45 cm bgs. We removed a lot of tumble. Sherds, bajareque, obsidian, and part of a mano were found.
- 42A/19 is in unit #9 and 0-20 cm bgs. We removed a lot of tumble near the surface and found a N-S wall on the east trench wall. We also may have found a wall that sits above Mary Cassatt. Sherds and obsidian were found.

42B

- We continued to work on the east ~~end~~ end of the axial trench.



831-13-218

JP 1/1/81  
Units + Lots Completed

42B/12 is in unit #1 and 20-40 cm bags. We removed some large humble. Shards, obsidian, and bajareque were found.

42B/13 is in unit #3 and 22-35 cm bags. I removed some humble. There were also lots of large wet stones in this area. A stamp, piece, shards, obsidian, and bajareque were also found.

42B/14 is in unit #8 and 0-35 cm bags. We removed a lot of humble and identified a lot of possible clays. Shards and obsidian were found.

42B/15 is in unit #9 and 0-15 cm bags. We removed a lot of humble and obsidian. There was an empty lot.

42B/16 is in unit #10 and 20-40 cm bags. We removed a lot of humble.

Today was the last day before break and we only worked a half day. We missed yesterday, too, because it poured rain.

We're still working on the oxide trench. Units + Lots Completed

42A/20 is in unit #10 and 25-40 cm bags. We removed a lot of humble. Shards + obsidian

42A/21 is in unit #10 and 25-40 cm bags. We removed a lot of humble.

42A/22 is in unit #10 and 25-40 cm bags. We removed a lot of humble.

42A/22 is in unit #10 and 25-40 cm bags. We removed a lot of humble. Shards + bajareque were found.

JP 1/1/81

JP 1/1/81

P96-87-129

15 April 96

### Summary of 4/1 + 4/3/96, cont.

42B

- We continued where we left off on Monday - working on the east end of the axial trench.

#### Units + Lots Completed

- 42B/16 is in unit #9 and 15-30 cm bgs. Touch of Grey was identified. It's a N-S running wall. Sherds and obsidian were found.
- 42B/17 is in unit #8 and 35-60 cm bgs. We removed a lot of large tumble in front of Touch of Grey. Five sherds were found.
- 42B/18 is in unit #10 and 0-35 cm bgs. We removed a lot of tumble. Sherds, obsidian, and some figurine pieces were found.
- 42B/19 is in unit #11 and 0-10 cm bgs. Sherds and obsidian were found.



P96-87-130

15 April 96

✓42A/23, cont.

Accompanied by bone oatmeal. Within lot shells, obsidian, and sherds were found. Apparently, no more to it than this one frag (probably femur if human). Bone is very <sup>some</sup> weathered and soft. Soil is loose and medium-tan. ~~lot~~ of long ~~bone~~ bone still in situ, lying W↔E in west wall of ~~unit~~ unit. Depth of unit = 64 cm bgs.

✓42A/21, cont.

Heather dug around a little bit and didn't find any more bone in the area where the tooth was found. We still need to remove some tumble from this area. Ernst Kirchner has been identified in this lot. It looks like a small wall or possibly a bench or shelf. It runs N-S and is in the west trench wall. 0-30 cm bgs.

42C/02, cont. (E)

We may have to move east another meter to get away from the tumble. There's a possible N-S line showing up in the west portion of the unit. It's a big maybe. (cont. on back)

I measured and drew Edgar Degas. It's 47 cm wide and 9 cm high. It is located 64 cm south of the datum and in unit #1. It is oriented at 90°. It is illustrated on D96-87-24.

42A/26 (Eleno + Lucio)

This lot is in unit #11 and below 42A/25. Removing a lot of tumble. Finding sherds. (cont. on back)

✓ 42C/02, cont. (E)  
20-40 cm bgs.

✓ 42A/26 (E+L), cont.  
25-45 cm bgs.

16 April 96

find base of  
Edgar Degas  
dig deeper  
past the  
rock in  
#13

✓ 42A/27 (Eleno + Lucio)

This lot is in unit #11 (4-5 meters S of datum) and is below 42A/26. We're removing a little more tumble and leveling it off. Finding sherds. 45-65 cm bgs.

go deeper  
in south  
portion of  
axial

✓ 42A/28 (Eleno + Lucio)

This lot is located in unit #9 (5-6 meters S of datum). We're clearing out tumble that's west of Ernst Kirchner. It looks like we found another line perpendicular to Ernst Kirchner.  
(cont. on P96-87-132)

✓ 42C/03 (Marco + Eduvisius)

This lot is in unit #13 which is 5<sup>to 6</sup> meters S of the datum extending 4-5 meters east and within the E-W lateral trench, East of unit #12. We're trying to get away from the tumble. This also makes the lateral trench 11 meters long. Finding sherds. 0-20 cm bgs.

✓ 42C/04 (Marco + Eduvisius)

This lot is in unit #13 and below 42C/03. Finding a lot of very small sherds. Finding obsidian. 20-35 cm bgs. Found a possible ocarina piece. The mouthpiece (?) is broken, + there's a round ball inside it.

P96-87-131

16 April 96

#### ✓ 42B/24 (Ignacio)

This lot is located in unit #14 which is 21-22 meters east of the datum and west of unit #12. We're taking this lot down to the level of some fill beneath it. The fill seems to consist of a reddish color ~~clay~~ clay type soil, and it looks like there are some sherds mixed in with it. There's a lot of rock floating on top of the fill. I think I'll have Ed look at it before I go deeper. 0-30 cm bgs.

Found a very small amount of sherds.

There is another wall in front of (east of) Touch of Grey. It's called Sugar Magnolia. It actually just seems to be a step down from Touch of Grey. Sugar Magnolia is about 52 cm wide and is parallel to Touch of Grey. Its base has not been found yet. Its east side is about 26.66 meters from the datum. It is oriented at  $338^\circ$ . It is in unit ~~14~~ #8. It's illustrated on D96-87-25.

Ripple has been identified in unit #11. It's a N-S running wall made of extremely large cobbles. I'll take measurements later.

#### ✓ 42B/25 (Ignacio)

This lot is in unit #9. It is west of Touch of Grey. We're looking for a possible line in this area. Finding sherds. There's no line - just tumble. 30-45 cm bgs.

✓42B/26 (Rogelio + Jose)

This lot is in unit #13 (2-3 meters east of the datum, east of unit #6) and below 42B/23. We're still removing lots of tumble. Still finding lots of sherds, and we also found a carbon sample. Again, we're finding some very large sherds. I think we've found a line - maybe even two lines. Provenience: ~~0-20 cm~~ 30-35 cm bgs at 30-100 cm east 30-55 cm bgs at 0-30 cm east.

✓42B/27 (Ignacio)

This lot is in unit #15 which is 20-21 meters east of the datum and west of unit #14. Finding a few sherds ~~and~~ ~~and a lot of bajareque~~ 0-30 cm bgs.

✓42B/28 (Ignacio)

This lot is in unit #14 ~~which is~~ (21-22 meters east of the datum, W of unit #15 + E of unit #12). We're removing some fill that has a few rocks floating on top of it. The soil is redder than the other soil that's been seen so far. There also seems to be a lot of small stones mixed in with it. Finding sherds and bajareque. The fill seems to have been packed in very tightly. Found obsidian. 30-50 cm bgs.

✓42B/29 (Ignacio)

This lot is in unit #15 + below 42B/27. Found a few sherds, a couple chunks of bajareque, and some obsidian. 30-40 cm bgs. Possibly a weird line here.

17 Apr 96

P96-87-132

16 April 96

✓42A/28, cont. (E+L)

This line will be called Georgia O'Keefe and it's located in the approximate center of the unit. Finding sherds and bajareque. 30-65 cm bgs. ~~Found sherds~~

✓42A/29 (Eleno + Lucio)

This lot is in unit #1 (0-1 meters S of datum, S of unit #4 + N of unit #6), and ~~was~~ north of Edgar Degas. We're looking for the base of Edgar Degas. Finding sherds. 40-50 cm bgs. Found some obsidian.

✓42C/06 (Eleno + Lucio)

~~sherds~~ This lot is in unit #14 which is 5-6 m S of the datum extending ~~5-6~~ 5-6 m W w/in the lateral trench. ~~(Don't know) (Don't know)~~ Found some sherds. 0-20 cm bgs.

✓42A/30 (Marco + Ed)

This lot is in unit #3 (8-9 meters S of the datum, N of unit #2 + S of unit #5). We're digging down a little deeper to get past the rocks and make sure that they're tumble. Removing some tumble. ~~Found~~ Found sherds + obsidian. 40-55 cm bgs.

✓42C/05 (Marco + Ed)

~~sherds~~ This lot is in unit #13 (5-6 meters S of the datum extending 4-5 meters E w/in the lateral trench, E of unit #12). We're digging down to get past the rock. There's a very iffy line in the west portion of the unit. First of all, it runs on a diagonal. We're going to go down at ~~(Don't know) (Don't know)~~ least another 10 cm to investigate. ~~(Don't know) (Don't know)~~ Found some sherds. 35-45 cm bgs.



17 Apr 96

✓42C/07 (Marco + Ed)

This lot is in unit #15 which is 5-6 m S of the datum extending 2-3 meters E in the lateral trench. Found a small amount of sherds, several pieces of obsidian, and a fairly large matate. There's a lot of tumble in this unit also. 0-25 cm bgs.

✓42C/08 (Eleno + Lucio)

This lot is in unit #14 (5-6 m W in lateral trench) Found sherds and a possible N-S line in the E portion of the unit. 0-35 cm bgs.

✓42C/09 (E + L)

In unit #14 - looking for a line. Found sherds. There's a lot of tumble here. Provenience: 35-50 cm bgs at 0-65 cm E. We're going to move W another meter to get away from the tumble.

✓42C/10 (E + L)

This lot is in unit #16 which is 5-6 S of the datum extending 6-7 m W w/in the lateral trench. W of unit #14. We're trying to get away from the tumble in unit #14. This makes the lateral trench 12 m long. Finding sherds. So far it looks like we've gotten away from the tumble but we're still pretty close to the surface. 0-22 cm bgs.

JP qf 81

P96-87-133

SEP 17 Apr 96

42B/30 (Jose + Rogelio)

This lot is in unit #16 which is 3-4 meters E of the datum. Finding sherds and bajareque. We're removing a lot of tumble. 0-40 cm bgs. Casey Jones has been identified in this unit. It's a N-S running wall or terrace that either has a step up to the west or was once thicker than it is now.

42B/31 (Ignacio)


This lot is in unit #17 which is 19-20 meters E of the datum. Found sherds and obsidian. 0-20 cm bgs.

42B/32 (Ignacio)

This lot is in unit #17 and below 42B/31. Removing lots of tumble. Finding a few sherds and a little bajareque. 20-50 cm bgs.

42B/33 (Ignacio)

This lot is in unit #18 which is 18-19 meters E of the datum. It's W of unit #17 and E of unit #4. (cont. on back)

 I measured and drew Ripple. It's about 40 cm wide and 29 cm high. It is oriented at 8449 and located in unit #11. Its east side is about 23.7 meters east of the datum, and its east side is about 2.29 meters west of Touch of Grey's west side. Ripple is made of very large cobbles and is poorly constructed. If it's a wall, it's a very wobbly one. ~~The~~ Ripple is illustrated on D96-87-26.

18 Apr 96

✓42B/33, cont. (I)

Finding sherds and obsidian. Removing lots of tumble. Found part of a mano. We're finding a lot of sherds. Also finding some large chunks of bajareque. We're also finding a large amount of obsidian. We're finding ~~some~~ an unusually large amount of artifacts. (cont. below)

✓42B/34 (Jose + Rogelio)

This lot is in unit #19 which is 4-5 meters east of the datum. We're excavating down to the level of Casey Jones and trying to find out how thick Casey Jones is. Finding a very small amount of sherds. Removing lots of tumble. Found a figurine piece that is very phallic looking. Finding a little bajareque 0-45 cm lgs.

Friend of the Devil has been identified in unit #15.

It is an E-W running wall and is located in the north trench wall. I'll measure and draw it later.

✓42B/33, cont. (I)

I wonder if this is ~~the part of the fill we were finding in unit #14~~ ~~however, this soil is not the clay-like, reddish stuff we found with that fill.~~ It resembles the fill we found in unit #14 because it had rocks floating on top of it; however, it's not the same clay-like, reddish soil found in that fill. We're also nearing the top of the summit which could also explain the increase in artifacts. Found another broken mano piece. Found an animal bone. 0-55 cm lgs.

P96-87-134

17 Apr 96

✓42C/11 (Marco + Ed)

In unit #15 (2-3 m E in lateral trench) & below 42C/07. Removing tumble. Finding sherds + bajanegue. 25-50 cm bgs.

✓42C/12 (Eleno + Lucio)

This lot is in unit #16 (6-7 m W in lateral trench; West of unit #14) and below 42C/10. Found a few sherds and we got away from the tumble. 22-30 cm bgs. Also found some obsidian.

✓42C/13 (Eleno + Lucio)

This lot is in unit #14 (5-6 m W in lateral trench; E of unit #16) <sup>at 0-105 cm east</sup>. We're removing tumble. 50-55 cm bgs. Found a small amount of sherds. Identified Pablo Picasso - a N-S running wall in the eastern portion of the unit.

✓42C/14 (Marco + Ed)

This lot is in unit #17 which is ~~5-6~~ meters south of the datum, extending 1-2 meters east within the lateral trench. West of unit #15. (cont. on back)

18 Apr 96

remove  
tumble N  
of Mary C.

✓42C/14, cont. (M+E)

Finding sherds and obsidian. There's a possible bed line in the east part of this unit. When they finish here I'll have them go down deeper in front of it. 0-30 cm bgs.

dig deeper in  
front of  
Judy C.

✓42C/15 (Eleno + Lucio)

This lot is in unit #18 which is 5-6 meters south of the datum extending 4-5 meters west within the lateral trench. There's some large tumble near the surface. Finding sherds. Found a piece of obsidian. 0-20 cm bgs.

Judy Chicago has been identified in unit #13. It's a line that goes ~~across~~ at a slight diagonal and may be circular. Eventually we'll have to head south of of this unit to see exactly what Judy Chicago does. The rocks west of Judy Chicago for about 2 meters are very flat ~~mar~~ and may be a surface.

✓42A/31 (Marco + Ed)

This lot is in unit #7 (6-7 meters south of datum; S of unit #9 + N of unit #5). We're removing tumble north of Mary Cassatt and south of Georgia O'Keeffe. It looks like there may be another level between Georgia O'Keeffe and Mary Cassatt. Found a few sherds one of which has a hole in it. 35-~~40~~ cm bgs at 0-30 cm south within the unit.

P96-87-135

18-Apr 96

42C/16 (Marco + Ed)

This lot is in unit #15 (2-3 meters east within the lateral trench; east of #17 & west of #12). We're digging down to look for a possible wall in the eastern portion of unit #17. It doesn't look good for the possible wall. Finding some sherds and bajareque. 50-60 cm bgs. There is no wall after all - just some tumble.

42C/17 (Eleno + Lucio)

This lot is in unit #18 (4-5 meters west within the lateral trench; east of #14). We're removing a lot of tumble and looking for the backside of Pablo Picasso. Finding sherds and bajareque. Finding some obsidian. 20-50 cm bgs.

I measured and drew Mary Cassatt. She is <sup>about</sup> 68 cm wide and 41 cm high. She is located in unit #9 and her south side is 6.94 meters south of the datum. She is parallel to and up against Georgia O'Keeffe's south side. Mary Cassatt is oriented at 88°, and she floats on dirt. Ernst Kirchner's south side runs into her northeast side. She is illustrated on P96-87-27.

✓42C/18 (Marco + Ed)

This lot is in unit #17 (1-2 m E w/in lateral trench; W of #15). Finding sherds. Removing a lot of tumble. 30-45 cm bgs. There are some cut blades sticking out of the unit west of this one, and there may be a E-W line starting to show up.

✓42C/19 (Eleno + Lucio)

This lot is in unit #19 which is 5-6 meters south of the datum extending 3-4 meters west and east of unit #18. Again there's a lot of tumble near the surface. Finish this one tomorrow. 4-19-96 There may be a N-S line beginning to show up. We're removing tumble to see what shows up. Finding a few sherds. Provenience: 0-30 cm bgs at 0-30 cm E + 0-20 cm bgs at 30-100 cm E.

I measured and drew Georgia O'Keeffe. She is about 45 cm wide and 15 cm high. Her south side runs into Mary Cassatt's ~~on~~ north side, and her east side interdigitates with Ernst Kirchner's west side. She is perpendicular to Ernst Kirchner and parallel to Mary Cassatt. ~~Her~~ Georgia O'Keeffe's north side is about 5.55 meters south of the datum. She is oriented at  $88^\circ$ . Georgia O'Keeffe is illustrated on D96-87-28.

19 April 96

✓42C/20 (Marco + Ed)

This lot is in unit #20 which is 5-6 meters south of the datum extending 0-1 meter east within the lateral trench. It's east of unit #9 and west of unit #17. (cont. on P96-87-137)

6

P96-87-136

18 Apr 96

✓42B/35 (Jose + Rogelio)

This lot is in unit ~~#19~~ #19 (4-5 meters east of the datum; east of #16) and below 42B/34. We're looking for the east side of Casey Jones. Removing a lot of tumble. Finding a few sherds. Finding some obsidian. 45-80 cm bgs.

✓42B/36 (Ignacio)

This lot is in unit #4 (17-18 meters east of the datum; east of #2 + west of #18). Finding some sherds. Removing a little tumble. Finding a little bajareque. Finding a good amount of obsidian. 8-20 cm bgs.

✓42B/37 (Ignacio)

This lot is in unit #4 and below 42B/36. Finding sherds and obsidian. Removing some tumble. We're pulling out more artifacts than usual in this lot, too. 20-60 cm bgs.

✓42B/38 (Ignacio)

This lot is in unit #2 (16-17 meters east of the datum; west of unit #4). (cont. on back)

~~19 Apr 96~~

~~42B/38 (Ignacio)~~



19 Apr 91

\*42B/38, cont. (I)

Finding a few sherds. Not nearly as many as we found in the last couple of units. Finding a little obsidian. Finding a couple big chunks of bajareque. There's a possible wall showing up in the west wall of the unit. (cont. below)

\*42B/39 (Jose + Rogelio)

This lot is in unit #20 which is 5-6 meters east of the datum and east of unit #19. As usual we're hitting a lot of tumble. There may be a line coming up so we'll have to remove the tumble carefully. (cont. below)

\*42A/38, cont. (I)

We'll have to carefully check out the wall possibility in the next unit. 25-52 cm bgs.

\*42B/39 (J+R)

Finding a few sherds. There's a lot of tumble. 0-30 cm bgs. Still can't see a line.

\*42B/40 (Ignacio)

This lot is in unit #21 which is 15-16 meters east of the datum and west of unit #2. We're looking for the other side of a possible wall. There's a small amount of tumble near the surface. (cont on p96-87-)

#19 April 96

## ✓42C/20 (M+E), cont.

We're looking for the back of Ernst Kirchner and a possible E-W line in this unit. This is the last meter on the east side of the lateral trench. Finding some sherds and removing some tumble. Provenience: 0-45 cm bgs at 0-50 cm W and 0-20 cm bgs at ~~50~~ 50-100 cm bgs. We still haven't found the back of Ernst Kirchner. Found one small piece of obsidian.

## ✓42C/21 (Eleno + Lucio)

This lot is in unit #19 (3-4 meters west within the lateral trench, east of #18). This lot is in the western portion of the unit where we're removing some tumble to look for a line behind it. (cont. below)

## 42C/22 (Marco + Ed)

This lot is in unit #20 (0-1 meter east within the lateral trench, east of #9 and west of #17). We're removing some tumble in the central portion of the lot to find the east side of Ernst Kirchner. Found a piece of bone that I'm almost positive is animal. Also found a chunk of obsidian. Finding a few sherds. (cont. on back)

## ✓42C/21, cont. (E+L) 10-30

Provenience: ~~20-30~~ cm E + 0-60 cm N: 30-50 cm bgs.

This may possible be a wall with two different levels. We're going to go another meter East and look for its other side. Found a few sherds + a small piece of obsidian.

42C/22, cont. (M+E)

I'm still not quite sure what to make of this unit.

There is one possible line here and one possible line below it in the unit east of it. There both really ~~are~~ crappy though.  
(cont. below)

42C/23 (Eleno + Lucio)

This lot is in unit #21 which is 5-6 meters south of the datum extending 2-3 meters west within the lateral trench. We're trying to find the back of a possible wall. Finding some sherds. There's some tumble right near the surface. 0-20 cm bgs. East of unit #19.

42C/22, cont.

Right now I think my best bet is to wait for Ed's infinite wisdom. Provenience: 20-35 cm bgs at 50-60 cm West.

I'm beginning work in the NE quadrant of ~~the~~ STR 1A-34. This area will be represented by sub-op 42D.

42D/01 (Marco + Ed)

This lot is located in unit #22 which is 4-5 meters south of the datum and extends 0-1 meter east. It is north of #20 and east of #11. Finding some sherds. Finding a few small chunks of bajareque. Found a broken matate. Found a couple little pieces of obsidian! 0-20 cm bgs.

April 96

Summary of 4/15 - 4/18/96

- We returned to work on 4/15/96 after a week and a half off for vacation. Nothing changed while we were gone. Luckily, no looting or destruction occurred.

4/15/96

42A

- We completed the axial trench today except for a little bit of clean-up. ~~interior~~

## Units + Lots Completed

- 42A/23 - in unit #5 and 64 cm bgs. The purpose of this lot was to find the depth of Mary Cassatt's south side. While digging, we came across a possible human bone. It ended up ~~being~~ being an isolated femur along with some bone oatmeal. Sherds, obsidian, and shell were also found.

- 42A/24 - in unit #10 and 40-55 cm bgs. We removed a lot of tumble from this lot. Sherds and obsidian were found.

- 42A/25 - in unit #11 and 0-25 cm bgs. This unit was the last meter of the axial trench. We removed a lot of tumble. Sherds and obsidian were found.

- 42A/21 - in unit #9 and 0-30 cm bgs. We finished this lot up after finding a human tooth here on 4/3. After investigating, we determined that it was an isolated tooth. Ernst Kirchner, a N-S running line within the west trench wall, was identified. Ernst Kirchner is either a small wall, a bench, or a shelf. Sherds and bajareque were found.

- 42A/26 - in unit #11 and 25-45 cm bgs. We removed a lot of tumble. Sherds were found.

42B

- We continued to open up the axial trench from the east end.

## Units + Lots Completed

- 42B/20 - in unit #11 and 10-55 cm bgs. We removed a lot of large tumble. Sherds, bajareque, and obsidian were found.
- 42B/21 - in unit #12 and 0-20 cm bgs. Sherds and obsidian were found.
- 42B/22 - in unit #12 and 20-55 cm bgs. We removed some very large stones and a little bit of smaller tumble, too. Sherds and obsidian were found.

## Features

- Touch of Grey was measured and drawn today.

## 42C

- We began this sub-op today. It represents the E-W lateral trench of STR 1A-34. When it was 1st measured it was 10 meters long. Since that time it has been extended one meter in each direction. It is located 5-6 meters south of the datum and is oriented at 86°.

## Units + Lots Completed

- 42C/01 - in unit #12 and 0-20 cm bgs. Sherds and obsidian were found.
- 42C/02 - in unit #12 and 20-40 cm bgs. We removed some tumble. Sherds and obsidian were found.

## Back to 42A

## Features

- Edgar Degas was measured and drawn today.

4/16/96

## 42/A

- We did a little bit of final clean-up in the axial trench today.

## Units + Lots Completed

- 42A/27 - in unit #11 and 45-65 cm bgs. We removed a little

P96-87-139

19 April 96

### Summary of 4/15-4/18/96, cont.

• 42A/27, cont. - Tumble and leveled things off. Sherds were found.

• 42A/28 - in unit #9 and 30-65 cm bgs. We removed tumble west of Ernst Kirchner and identified Georgia O'Keeffe. Georgia O'Keeffe is a line perpendicular to Ernst Kirchner. Sherds and bajareque were found.

• 42A/29 - in unit #1 and 40-50 cm bgs. We dug north of Edgar Degas to find his base. Sherds and obsidian were found.

• 42A/30 - in unit #3 and 40-55 cm bgs. We took this <sup>unit</sup> ~~lot~~ a little deeper to ensure that the rocks in it were just tumble. Sherds and obsidian were found.

42B

• I got a couple of extra workers, so we continued where we left off several weeks ago on the west side of the axial trench. We also continued the work on the east side of the trench.

### Units + Lots Completed

• 42B/23 - in unit #13 and 0-30 cm bgs. We removed a lot of tumble near the surface. We found some very large sherds as well as bajareque, obsidian, and a piece of groundstone.

• 42B/24 - in unit #14 and 0-30 cm bgs. This lot was above a layer of rocks floating on some fill. Very small amount of sherds found.

• 42B/25 - in unit #9 and 30-45 cm bgs. This lot is west of Touch of Grey. We removed some tumble. Sherds were found.

• 42B/26 - in unit #13 and 30-35 cm bgs at 30-100 cm east and 30-55 cm bgs at 0-30 cm east. We removed a lot of tumble and discovered one or two possible lines. A lot of sherds, large ones, were found along with a carbon sample.

• 42B/27 - in unit #15 and 0-30 cm bgs. A few sherds were found.

• 42B/28 - in unit #14 and 30-50 cm bgs. We removed some fill that consists of a reddish, clay-like soil. It was packed very tightly and also had sherds, bajareque, and obsidian in it.

#### Features

• Sugar Magnolia was identified east of Touch of Grey. It was also measured and drawn.

• Ripple was identified in unit #11. It's a N-S running wall.

#### 42C

• We continued to open up the lateral trench from both ends.

#### Units + Lots Completed

• 42C/03 - in unit #13 and 0-20 cm bgs. We extended the lateral trench 1 meter to the east with this unit in order to move away from the tumble. Sherds were found.

• 42C/04 - in unit #13 and 20-35 cm bgs. A small amount of sherds, obsidian, and a rattler foot were found.

• 42C/05 - in unit #13 and 35-45 cm bgs. An iffy line that runs on a diagonal was found here. It was eventually named Judy Chicago. Sherds were found.

• 42C/06 - in unit #14 and 0-20 cm bgs. Sherds were found.

#### 4/17/96

• Today we only worked within sub-ops 42B and 42C.

#### 42B

• We continued to work on the axial trench from both ends. The west end is really complicated because there's so much tumble.

#### Units + Lots Completed

• 42B/29 - in unit #15 and 30-40 cm bgs. Sherds, bajareque,

P96-87-140  
19 April 96

### Summary of 4/15 - 4/18/96, cont.

- 42B/29, cont - and obsidian were found.
- 42B/30 - in unit #16 and 0-40 cm bgs. We removed a lot of tumble. Casey Jones was identified which is a N-S running wall that is extremely thick. Sherds and bajareque were found.
- 42B/31 - in unit #17 and 0-20 cm bgs. Sherds and obsidian were found.
- 42B/32 - in unit #17 and 20-50 cm bgs. We removed a lot of tumble. A few sherds and a little bajareque was found.
- 42B/33 - in unit #18 and 0-55 cm bgs. An ~~unusually~~ unusually large amount of artifacts were found in this lot. It slightly resembled fill and we are also nearing the summit. Both of these could explain the increase in artifact yield. We also removed a lot of tumble. Sherds, obsidian, part of a mano, bajareque, and an animal bone were found.

### 42C

- We continued to open up the lateral trench from both ends.

### Units + Lots Completed

- 42C/07 - in unit #15 and 0-25 cm bgs. We removed a lot of tumble. A small amount of sherds, several pieces of obsidian, and a fairly large (but broken) matate were found.
- 42C/08 - in unit #14 and 0-35 cm bgs. A possible N-S line was discovered in the east portion of the unit. Sherds were found.
- 42C/09 - in unit #14 and 35-50 cm bgs at 0-65 cm east. We removed a lot of tumble and continued to search for a line. Sherds were found.
- 42C/10 - in unit #16 and 0-22 cm bgs. This unit extended



the lateral trench 1 meter west. We needed to move away from the tumble. Sherds were found.

• 42C/11 - in unit #15 and 25-50 cm bgs. We removed tumble. Sherds and bajareque were found.

• 42C/12 - in unit #16 and 22-30 cm bgs. Sherds and obsidian were found.

• 42C/13 - in unit #14 and 50-55 cm bgs. We removed some tumble and also identified Pablo Picasso, a N-S running wall in the eastern portion of the unit. A small amount of sherds were found.

• 42C/14 - in unit #17 and 0-30 cm bgs. Sherds and obsidian were found.

4/18/96

42A

• We moved back into the axial trench for one lot to do some clean-up. I also completed the profile of the axial trench today.

Units + Lots Completed

• 42A/31 - in unit #7 and 35-40 cm bgs at 0-30 cm south.

We removed tumble north of Mary Cassatt and south of Georgia O'Keeffe. A few sherds were found.

42B

• We continued working on the axial trench from both ends.

We're nearing the summit at the east end.

Units + Lots Completed

• 42B/34 - in unit #19 and 0-45 cm bgs. We were looking for the east side of Casey Jones and removing a lot of tumble. A very small amount of sherds, a little bit of bajareque, and a phallic sculpture were found.

• 42B/35 - in unit #19 and 45-80 cm bgs. We were still looking for the east side of Casey Jones and removing a

P96-87-141

19 April 96

### Summary of 4/15-4/18/96, cont.

- 42B/35, cont. - lot of tumble. A few sherds and some obsidian were found.
- 42B/36 - in unit #4 and 8-20 cm bgs. We removed a little tumble. Sherds, bajareque, and obsidian were found.
- 42B/37 - in unit #4 and 20-60 cm bgs. We removed some tumble. We pulled out a high amount of artifacts including sherds and obsidian.
- 42B/38 - in unit #2 and 25-52 cm bgs. Sherds, bajareque, and obsidian were found.

### Features

- Friend of the Devil was identified in unit #15. It's an E-W running wall located in the north trench wall.

### 42C

- We continued to open up the lateral trench from both ends.

### Units + Lots Completed

- 42C/15 - in unit #18 and 0-20 cm bgs. We removed some large tumble near the surface. Sherds and obsidian were found.
- 42C/16 - in unit #15 and 50-60 cm bgs. We looked for a nonexistent wall and removed some tumble. Sherds and bajareque were found.
- 42C/17 - in unit #18 and 20-50 cm bgs. We removed a lot of tumble and searched for the east side of Pablo Picasso. Sherds, bajareque, and obsidian were found.
- 42C/18 - in unit #17 and 30-45 cm bgs. We removed a lot of tumble. Sherds were found.
- 42C/19 - in unit #19 and 0-30 cm bgs at 0-30 cm east and 0-20 cm bgs at 30-100 cm east. We removed a lot of tumble and are searching for a line. Sherds were found.

## Features

- Judy Chicago was identified in Unit #13. It is on a slight diagonal and may be circular.
- Mary Cassatt was measured and drawn today.
- Georgia O'Keeffe was measured and drawn today.

P96-87-142

19-Apr 96

✓42B/40, cont. (I)

No artifacts found. There's definitely a wall here. We just need to find the back of it now. It's called Candyman. 0-15 cm bgs.

✓42B/41 (Ignacio)

This lot is in unit #21 (15-16 meters east of datum; west of #2). We're digging in the west half of the lot to find the west side of Candyman. Finding a few sherds.

Candyman is a nice looking wall - it's well-constructed and well-preserved. Provenience: 15-50 cm bgs at 45-100 cm west.  
~~Provenience~~

I think ✓42B/42 (Jose + Rogelio) 5#

we found. This lot is in unit #20 (5-6 meters east of datum; east of about equal #19) and below 42B/39. We're still trying to determine if amounts of they're are any walls within all the tumble. Finding a bajareques few small chunks of bajareque and a couple of pieces of sherds in obsidian. Finding a small amount of very small sherds, too. this lot. We finally found a line. It's further east than I expected it to be. It's called Box of Rain. Provenience: 30-50 cm bgs at 0-60 cm east + 30-35 cm bgs at 60-100 cm. (west of Box of Rain) (on top of Box of R.)

✓42B/43 (Ignacio)

This lot is in unit #22 which is 14-15 meters east of the datum and west of unit #21. Found part of ~~an~~ a censer. I think it might be one of the prongs but I'm not sure. It was found very close to the ~~q~~ surface - probably within the 1st 10 cm. (cont. on back)

✓ 42B/43, cont. (I)

0-30 cm bgs. In addition to the censer piece found, only 2 sherds & 2 pieces of obsidian were found in this lot.

✓ 42B/44 (Jose + Rogelio)

This lot is in unit #20 (5-6 meters east of datum; east of #19). ~~It's west of Box of Rain.~~ It's west of Box of Rain.

60-70 cm bgs at 0-60 cm east. Found a few sherds.

✓ 42B/45 (Ignacio)

This lot is in unit #22 (14-15 meters E of datum; W of #21) and below 42B/43. We'll finish this one Monday.

~~42B/45~~

4-22-96

✓ 42B/45, cont. (I)

Removing some tumble. No artifacts found. 30-60 cm bgs.

✓ 42B/46 (Jose + Rogelio)

This lot is in unit #23 which is 6-7 meters ~~west~~ east of the datum, east of unit #20, and east of Box of Rain. As usual, there's a lot of tumble near the surface. Finding some sherds. Finding a little bajareque. Found a large piece of obsidian. Found the east side of Box of Rain. (0-60 cm bgs.)

P96-87-143

19 April 96

- go down 10 cm further in front of Michelangelo
- find Judy Chicago's base

✓42C/24 (Eleno + Lucio)

This lot is in unit #21 (2-3 meters west w/in the lateral trench; east of ~~room~~ #19) and below 42C/23. Finding a small amount of sherds and a little obsidian. ~~Room~~ Measure Monday. 20-40 cm bgs.

✓42C/25 (Marco + Edujicio)

This ~~unit~~ lot is in unit #20 (0-1 m E w/in lateral trench; W of #17 + E of #9) and east of Ernst Kirchner. Finding some sherds. Finish Monday. 4-22-96. Found a piece of obsidian. 35-62 cm bgs.

Michelangelo is located west of Judy Chicago + east of Ernst Kirchner.

Rosa Bonheur is located ~~west~~ east of Pablo Picasso. Leonardo da Vinci is above Rosa Bonheur. Frida Kahlo is above Leonardo da Vinci.

22 April 96


✓42C/26 (Marco + Ed)

This lot is in unit #17 (1-2 meters east w/in the lateral trench; east of #20 + west of #15) and east of Michelangelo. We're getting past some rocks and looking for Michelangelo's base. (cont. on back)

42C/26, cont. (M+E)

Finding a few sherds. Removing tumble. Michelangelo looks better as we go down deeper and see more of him. Finding a decent amount of sherds but they're all really small. There might be a line ~~is~~ in the east part of the unit between Judy Chicago + Michelangelo (cont. below).

I measured and drew Pablo Picasso. He is 41 cm wide and 42 cm high. He is located in unit #18, and right now is 5 meters south of the datum ~~extending to the north~~ and his ~~east~~<sup>west</sup> side is 4.3 meters west of the datum. Pablo Picasso is oriented at  $350^\circ$  and is 51 cm west of Rosa Bonheur. Pablo Picasso is illustrated on D96-87-29.

 I measured and drew Rosa Bonheur, Leonardo da Vinci, and Frida Kahlo. Rosa Bonheur is 32 cm wide and 7 cm high. She is oriented at  $344^\circ$ . ~~and her west side is about~~ Leonardo da Vinci is 29 cm wide and 14 cm high above Rosa Bonheur. He is oriented at  $334^\circ$ . Frida Kahlo is 60 cm wide and 24 cm high above Rosa Bonheur. She is oriented at  $344^\circ$ . They are located in units #19 and #21. Rosa Bonheur, Leonardo da Vinci, and Frida Kahlo are illustrated on D96-87-30.

42C/26, cont. (M+E)

There are 3 large stones that seem to form a line in front of Michelangelo. The possible line on the east side of the unit looks pretty bad as I look at it closer. Found a small bone and a tooth. 45-75 cm lgs. It's animal bone. Found one small piece of obsidian.

P96-87-144

22 April 96

\*Skip a meter on the west side to avoid rock

✓42B/47 (Ignacio + Serio)

This lot is in unit #24 which is 13-14 meters E of the datum and west of unit #22. We're finding a few sherds and a little obsidian. Removing a little tumble. 0-25 cm bgs.

✓42B/48 (Ignacio + Serio)

This lot is in unit #24 and below 42B/47. Removing a lot of tumble. Finding a very small amount of medium-sized sherds. 25-85 cm bgs.

I measured and drew Casey Jones. It's about 1.80 meters wide and 70 cm high. It is oriented at  $332^\circ$ , and its west side is 2.20 meters east of the datum. Its east side is about 1.66 meters west of Box of Rain's west side. It is located in units #13 and #16. Casey Jones is illustrated on D96-87-31.

I measured and drew Candyman. It is 51 cm wide and 46 cm high. It is oriented at  $336^\circ$  and its west side is 15.35 m east of the datum. It is located in unit #21. Candyman is illustrated on D96-87-32.

✓42B/49 (Rogelio)

This lot is in unit #25 which is 8-9 meters east of the datum. We skipped a meter so that we aren't digging right down on top of rock. (cont. on back)



✓42B/49, cont. (R)

Found the head of a figurine that looks like a duck.

Finding sherds. - a lot of sherds. - and they're pretty big.  
0-15 cm bgs.

✓42B/50 (Ignacio + Sergio)

This lot is in unit #26 which is 12-13 meters east of the datum and west of unit #24. Finding some sherds and obsidian. Found a pretty good amount of sherds and they're all good-sized. 0-30 cm bgs.

23 April 96

✓42B/51 (Ignacio + Sergio)

This lot is in unit #26 and below 42B/50.

Removing a large amount of small stones. Finding a few sherds. 30-75 cm bgs.

✓42B/52 (Rogelio)

This lot is in unit #25 (8-9 meters east of the datum) and below 42B/49. There's a lot of tumble.

Finding a lot of fairly large sherds. Found a piece of obsidian. There may be an E-W running line in the north trench wall. 0-55 cm bgs.

P96-87-145

22 Apr 96

• dig down  
deeper in  
front of  
Bertha  
Morissot  
• remove rock  
west of Judy  
Chicago

42C/27 (Marco + Ed)

This lot is in unit #13 (4-5 meters east within the lateral trench; east of #12) and east of Judy Chicago. We're digging down to see how deep Judy Chicago goes.

Finding sherds, bajareque, and obsidian. Found a good amount of sherds. Found Judy Chicago's base. 45-55 cm bgs.

Bertha Morissot has been identified east of Michelangelo.

42C/28 (Marco + Ed)

This lot is in unit #23 which is 5-6 meters south of the datum, extending 1-2 meters west within the lateral trench. It's west of unit #9 and east of unit #21. This is the last meter of the lateral trench. Removing a lot of tumble. Finding some sherds and a little bajareque. 0-25 cm bgs.

42C/29 (Marco + Ed)

This lot is in unit #23 and below 42C/28. Hopefully, in this lot we'll come across the west side of Georgia O'Keeffe. Finding sherds. Removing a lot of tumble. 0-25 cm bgs.

23 April 96

42C/29, cont. (M+E)

Still removing a lot of tumble. Finding more sherds but they're all really small. Finding a few small chunks of bajareque. I think I'm starting to see some more of Georgia O'Keeffe showing up. 25-50 cm bgs. Found one piece of obsidian.

Find Bertha's base  
remove rock  
W of Judy

420/30 (Marco + Ed)

This lot is in unit #23 (1-2 meters west within the lateral trench; west of #9 and east of #21) and north of Georgia O'Keeffe's west portion. Finding small sherds and small pieces of bajareque. Found a few pieces of obsidian. Georgia O'Keeffe definitely extends into this unit and may even round a corner toward the north. Georgia O'Keeffe forms a corner with Claude Monet, a N-S running line about the same level as Georgia O'Keeffe. (cont. below)

I measured and drew Judy Chicago. She is about 22 cm wide and about 22 cm high. She is located in unit #13 and is 5-6 ~~meters~~ meters south of the datum and 4.20 meters east. She is about 1.60 meters east of Bertha Morissot's east side, and she is oriented at 4°. Judy Chicago is illustrated on D96-87-34.

420/30, cont.

Provenience: 50-65 cm bgs at 50-100 cm north.

420/31 (Marco + Ed)

This lot is in unit #15 (2-3 meters east w/in the lateral trench; east of #17 + west of #12) and east of Bertha Morissot. We're looking for Bertha Morissot's base. Finding a lot of sherds and a little bajareque. Finding a good amount of obsidian, too. Bertha Morissot is shaping up to be a pretty decent looking line. Found a couple of shells. There's another line of rocks below Bertha Morissot. It's called Vincent Van Gogh. 60-95 cm bgs at 0-50 cm west. Found two pieces of groundstone - one might be a broken mano but I'm not sure.

P96-87-146

(31/04/96) 21/8/96 23 April 96

I measured and drew Box of Rain. It is about 75 cm wide and 39 cm high. It's oriented at  $340^\circ$  and is located in units #20 + #23. Its (~~east~~ west side) is about 1.70 meters east (of Casey Jones's east side) and about 5.80 meters east of the datum. Box of Rain is illustrated on D96-87-33.

42B/53 (Ignacio + Sergio)

This lot is in unit #27 which is 11-12 meters east of the datum. As usual, there's a lot of tumble near the surface. Finding sherds. We only found a few sherds. 0-30 cm bgs.

42B/54 (Ignacio + Sergio)

This lot is in unit #27 and below 42B/53. We found some sort of handle but I don't know what it goes to. Finding a few sherds. I lied - we're finding a lot of sherds and some big ones, too. 30-70 cm bgs.

42B/55 (Rogelio)

This lot is in unit #28 which is 7-8 meters east of the datum, east of unit #23, and west of unit #25.

Finding sherds. Removing lots of tumble. We're getting lots of big sherds again. Found a piece of obsidian.

Provenience: 0-35 cm bgs at 0-20 cm east of 0-40 cm bgs at 20-100 cm east of datum.

✓42B/56 (Rogelio)

This lot is in unit #28 (7-8 meters east of datum; east of #23 + west of #25). Finish tomorrow. (cont. below)

✓42B/57 (Ignacio + Sergio)

Measure out tomorrow. (cont. below)

24 April 96

✓42B/56 (R), cont.

We're removing a lot of tumble. There seem to be some E-W lines showing up in the trench walls. Finding sherds. The sherds in this area are very small compared to what we've been finding here. Operator has been identified in the north trench wall. (cont. below)

✓42B/57, cont. (I+S)

This lot is in unit #29 which is 10-11 meters east of the datum and west of unit #27. We're still pulling out some pretty large sherds. 0-45 cm bgs.

✓42B/58 (I+S)

This lot is in unit #29 and below 42B/57. Removing some tumble. Finding sherds. Finding obsidian. We're not finding as many sherds, or as large, as we were in 42B/57. 45-70 cm bgs.

✓42B/56, cont. (R)

Operator runs E-W and right now looks to be only about 1 stone high. There's a very iffy low line running N-S in the west portion of the unit. It's on a slight diagonal. 40-56 cm bgs. Found a piece of obsid.

P96-87-147

23 April 96

### Summary of 4/19 + 4/22/96

4/19/96

STR 1A-34

Units + Lots Completed in 42C

- 42C/20 - in unit #20 and 0-45 cm bgs at 0-50 cm west and 0-20 cm bgs at 50-100 cm west. We were looking for the back of Ernst Kirchner but we didn't find it. We removed some tumble. Sherds and a piece of obsidian were found.
- 42C/21 - in unit #19 and 30-50 cm bgs at 10-30 cm E and 0-60 cm north. We removed some tumble and found a wall with two levels. A few sherds and a piece of obsidian were found.
- 42C/22 - in unit #20 and 20-35 cm bgs at 50-60 cm west. We removed tumble from the central portion of the unit to find Ernst Kirchner's east side. We also discovered a possible line. A few sherds, a chunk of obsidian, and an animal bone were found.
- 42C/23 - in unit #21 and 0-20 cm bgs. We were looking for the back of a wall. We removed a lot of tumble near the surface. Some sherds were found.
- 42C/24 - in unit #21 and 20-40 cm bgs. A small amount of sherds and a little obsidian were found.
- 42C/25 - in unit #20 and 35-62 cm bgs. Some sherds and a piece of obsidian were found.

Features in 42C

- Michelangelo was identified west of Judy Chicago and east of Ernst Kirchner.
- Rosa Bonheur was identified east of Pablo Picasso.
- Leonardo da Vinci was identified above Rosa Bonheur.
- Frida Kahlo was identified above Leonardo da Vinci.

### Units + Lots Completed in 42D

- 42D represents the NE quadrant of the structure
- 42D/01 - in unit #22 and 0-20 cm bgs. Some sherds, a little bajareque, a couple pieces of obsidian, and a broken matate were found.

### STR 1A-30

#### Units + Lots Completed in 42B

- 42B/38 - in unit #2 and 25-52 cm bgs. A possible wall showed up in the west wall of the unit. A few sherds, a little obsidian, and a couple chunks of bajareque were found.
- 42B/39 - in unit #20 and 0-30 cm bgs. We removed a lot of tumble. A few sherds were found.
- 42B/40 - in unit #21 and 0-15 cm bgs. The other side of Candyman, a N-S running wall, was found. No artifacts were found.
- 42B/41 - in unit #21 and 15-50 cm bgs at 45-100 cm west. We dug west of Candyman to clarify its back side. A few sherds were found.
- 42B/42 - in unit #20 and 30-50 cm bgs at 0-60 cm east and 30-35 cm bgs at 60-100 cm east. We removed a lot of tumble and found Box of Rain. A small amount of sherds, a little bajareque, and a couple pieces of obsidian were found.
- 42B/43 - in unit #22 and 0-30 cm bgs. A censer piece, 2 sherds, and 2 pieces of obsidian were found.
- 42B/44 - in unit #20 and 60-70 cm bgs at 0-60 cm east. A few sherds were found.
- 42B/45 - in unit #22 and 30-60 cm bgs. We removed some tumble. No artifacts were found.

4/22/96

23 April 96

Summary of 4/19 + 4/22/96, cont.STR 1A-34

• As of today, I only have two guys working on this structure instead of four.

## Units + Lots Completed in 42C

- 42C/26 - in unit #17 and 45-75 cm bgs. We found Michelangelo's base and another line of 3 large stones east of Michelangelo. We removed some tumble. Sherds, an animal bone and tooth, and a piece of obsidian were found.
- 42C/27 - in unit #13 and 45-55 cm bgs. We found Judy Chicago's base. A good amount of sherds, bajareque, and obsidian were found.
- 42C/28 - in unit #23 and 0-25 cm bgs. We removed a lot of tumble. Some sherds and a little bajareque were found.

## Features in 42C

- Pablo Picasso was measured and drawn.
- Rosa Bonheur was measured and drawn.
- Leonardo da Vinci was measured and drawn.
- Frida Kahlo was measured and drawn.
- Bertha Morissot was identified east of Michelangelo.

STR 1A-30

- We're still working on the axial trench from both ends.

## Units + Lots Completed in 42B

- 42B/46 - in unit #23 and 0-60 cm bgs. The east side of Box of Rain was found. A lot of tumble near the surface was removed. Some sherds, a little bajareque, and a piece of obsidian were found.
- 42B/47 - in unit #24 and 0-25 cm bgs. We removed a little tumble. A few sherds and a little obsidian was found.
- 42B/48 - in unit #24 and 25-85 cm bgs. We removed a lot-



042B/48

042B/48, cont. - of tumble. A very small amount of sherds were found.

042B/49 - in unit #25 and 0-15 cm bgs. We skipped a meter between this unit and the last one to avoid coming in right down on top of a bunch of rocks. A figurine head that looks like a duck and a lot of large sherds were found.

042B/50 - in unit #26 and 0-30 cm bgs. A good amount of sherds and obsidian were found.

P96-87-149

23 April 96

- remove rock between Claude + Frida
- ✓ go deeper in front of Vincent

I measured and drew Ernst Kirchner. He is about 43 cm wide and 46 cm high. He is located in units #22 and #20 and ~~on about 000000~~ his north end is about 4.72 meters south of the datum. Georgia O'Keeffe and Mary Cassatt's east ends both run into his west side, and is parallel with and about 1.30 meters west of Michelangelo. ~~Correct~~ He is oriented at  $388^\circ$ . Ernst Kirchner is illustrated on D96-87-35.

✓ 42C/32 (Marco + Ed)

This lot is in unit #12 (3-4 meters east within the lateral trench; east of #15 and west of #13) and west of Judy Chicago. We're removing some tumble west of Judy Chicago. Finding sherds. Finding bajareque, too. Finish tomorrow.

24 April 96

✓ 42C/32, cont. (M+E)

Finding a lot of sherds. I think we've found the west side of Judy Chicago. We're pulling out a massive amount of sherds. Finding some obsidian, too. 40-75 cm bgs. at 35-100 cm west. There are two large stones in the west portion of the unit running N-S that may form a line.

✓ 42C/33 (M+E)

This lot is east of Vincent Van Gogh and in unit #15 (2-3 meters east within the lateral trench; east of #17 and west of #12). We're looking for Vincent Van Gogh's base. Finding a lot of sherds, a little bajareque, and some shell. Finding obsidian. Found about 7 shells. 95-112 cm bgs at 20-60 cm west.

42C/34 (M+E)

This lot is in unit #21 (2-3 meters ~~east~~ west within the lateral trench; west of #23 + east of #19) and west of Claude Monet and east of Frida Kahlo. We're looking for the west sides of Claude Monet and removing tumble between him and Frida Kahlo. Finding sherds. Finding some bajareque. Finding some obsidian. 40-70 cm bgs at ~~400~~ 0-60 cm east.

I measured and drew Michelangelo, Bertha Morissot, and Vincent Van Gogh. ~~Michelangelo~~ Vincent Van Gogh is about 21 cm wide and 16 cm high and is oriented at 356°. Bertha Morissot is about 41 cm wide and 26 cm above Vincent Van Gogh. Michelangelo is about 29 cm wide and 42 cm above Bertha Morissot. Bertha Morissot is oriented at 356°, and Michelangelo is oriented at 348°. Michelangelo is located in unit #17, and Bertha Morissot and Vincent Van Gogh are located in unit #15. Vincent Van Gogh's east side is about 1.14 meters west of Judy Chicago's west side. Michelangelo, Bertha Morissot, and Vincent Van Gogh are illustrated on D96-87-36.

We're beginning work in the NW quadrant of ~~the~~ STR 1A-34. This area will be represented by sub-op 42E.

42E/01 (M+E)

This lot is 0-1 meters south of the datum extending 1-2 meters west in unit #24; west of unit #1. (cont. on P96-87-151)

P96-87-150

24 April 96

### 42B/59 (R)

- find base of Casey Jones
  - find base of Uncle John's Band
  - level out area E of UJB
  - find base of Operator
- This lot is in unit #30 which is 30-31 meters east of the datum and east of unit #7. This unit extends the axial trench to a length of 31 meters. Finding sherds - a lot of sherds. Finding some obsidian. Removing a little tumble. 0-35 cm bgs.

### 42B/60 (I+S)

This lot is located in unit #31 which is 9-10 meters east of the datum, west of unit #29, and east of unit #25. This unit connects the axial trench. Finding more large sherds. Removing some tumble. 0-30 cm bgs.

### 42B/61 (I+S)

This lot is in unit #31 and below 42B/60. We're removing a lot of tumble. We found a face from either a sherd or a figurine. One ear is missing, and it probably used to have a headdress but that has broken off, too. Finding a good amount of sherds. 30-55 cm bgs.

### 42B/62 (R)

This lot is in unit #30 and below 42B/59. We're trying to get past the tumble sitting in this unit. Finding lots of sherds. Finish tomorrow. (Cont. on back)

Uncle John's Band has been identified west of + perpendicular to Operator.

25 April 96

base of USB 42B/62, cont. (J+R)

base of Operator Finding a lot of sherds and a few pieces of obsidian. Most of the sherds we're pulling out are pretty small. Found a couple pieces of chert. We're continuing to hit tumble and find a ton of sherds (cont. below).

42B/63 (I+S)

This lot is in unit #6 which is 1-2 meters ~~so~~ east of the datum, east of #1, and west of #13. It is west of Casey Jones, and we're looking ~~of~~ for Casey Jones' base. Finding obsidian. Finding a lot of sherds. Still didn't find the base. 35-50 cm bgs.

42B/62, cont. (J+R)

Finding a ton of obsidian. There's still a lot of tumble showing up. We're going to head another meter east. 35-60 cm bgs.

42B/64 (I+S)

This lot is in unit #6 + below 42B/63. Found a decent amount of sherds and they're pretty large. Found 1 piece of obsidian. Still haven't found Casey Jones' base. 50-60 cm bgs.

42B/65 (I+S)

This lot is in unit #6 + below 42B/64. We found a decent amount of large sherds and Casey Jones' base. 60-70 cm bgs.

P96-87-151

24 April 96

remove tumble  
west of Claude. 4ZE/01, cont. (M+E)  
We're chasing Edgar Degas to the west. Finding sherds.  
Finish tomorrow. (cont. below)

4ZD/02 (I+S)

This lot is in unit #25 which is 0-1 meter south of the datum extending 0-1 meter east. It is east of unit #1.  
We're chasing Edgar Degas to the east. Finding sherds.  
Finding obsidian. Finish tomorrow. (cont. below)

Donatello has been identified east of Vincent Van Gogh and west of Judy Chicago.

25 April 96

4ZE/01, cont. (M+E)

There are at least two more pieces of cut block showing up here. 0-28 cm bgs. Found a lot of very small sherds and 3 pieces of obsidian.

4ZD/02, cont. (I+S)

There's another piece of cut block showing up east of Edgar Degas. 0-25 cm bgs.

4ZE/02 (M+E)

This lot is in unit #24 and below 4ZE/01. North of Edgar Degas. Finding sherds. Found a human bone so we're covering it up and stopping for now.

#### 42D/03 (M+E)

This lot is in unit #25 (0-1 meter S of datum extending 0-1 m E; E of unit #1). North of Edgar Degas' east side. 25-38 cm bgs at 0-50 cm south. There is a hint of another cut block in the SW corner of the unit but east of that there seems to be only tumble. We found a decent amount of small sherds and a good amount of obsidian. Found some bayareque, too.

#### 42D/04 (M+E)

This lot is in unit #25 and south of 42D/03. We're removing tumble and trying to determine if Edgar Degas turns a corner. Finding small sherds and some obsidian. 25-50 cm bgs at 50-100 cm south.

Ed and I drew the profile for the E-W lateral trench of STR 1A-34 today (42c). In the process, Paul Cezanne was identified east of and perpendicular to Ernst Kirchner in the trench's ~~north~~ wall. Ed also thinks that Vincent Van Gogh and Bertha Morisot may be part of an earlier structure.

#### 42D/05 (M+E)

This lot is located in unit #26 which is 1-2 meters south of the datum extending 0-1 meter east. It is south of unit #25 and east of unit #6. We're looking to see if Edgar Degas turns a corner. (cont. on p96-07-155)

P96-87-152

25 April 96

✓42B/66 (I+R)

This lot is in unit #32 which is 31-32 meters east of the datum and east of unit #30. This makes the axial trench 32 meters long. Finding a lot of sherds. Finding obsidian and chert. 0-23 cm bgs. Found a small amount of bajareque.

✓42B/67 (I+S)

This lot is in unit #28 (7-8 meters east of datum; east of #23 + west of #25) and south of Operator. We're looking for Operator's base. Finding sherds. Found a candelario part that's broken into two halves. (cont. below)  
56-70 cm bgs.

42B/68 (I+R)

This lot is in unit #32 and below 42B/66. Finding a lot of sherds of various sizes and some big chunks of bajareque. (cont. below)

29 April 96

✓42B/68 (I+R), cont.

~~This lot is in unit #28 and below 42B/67.~~ Removing a lot of tumble. Finding obsidian. (cont. on back)

~~42B/68 (I+R)~~

✓42B/69 (I+S)

This lot is in unit #28 and below 42B/67. Still ~~42B/70~~ looking for Operator's base. Finding a few sherds and lots of bajareque. Still haven't found Operator's base. 70-80 cm bgs. Found a lot more bajareque than sherds.



50-73-017

42B/68, cont. (J+R)

Found what looks to be the base of (a bowl or pot.

23-40 cm bgs. Found a possible line in the west portion of the unit. It's hard to tell because it's so muddy.

42B/70 (I+S)

This lot is in unit #28 (7-8 meters east of the datum; east of #23; west of #25). We're still looking for Operator's base. Finding bajareque. We finally found Operator's base. 80-90 cm bgs. All we found in this lot were several large chunks of bajareque.

42B/71 (J+R)

This lot is in unit #30 (30-31 meters east of the datum; east of #7; west of #32). Finding sherds. Removing some tumble. Finding obsidian. Found an interesting piece of groundstone - it's shaped like the head of a vacuum cleaner. 60-70 cm bgs.

42B/72 (I+S)

This lot is in unit #23 (6-7 meters east of the datum; east of #20; west of #28) and west of Uncle John's Band. We're looking for the base of Uncle John's Band. No artifacts found. 60-80 cm bgs at 0-40 cm east. We found Uncle John's Band's base.

25 April 96

Summary of 4/23 + 4/24/96

4/23/96

STR IA-34

• We continued to work on finishing up the E-W lateral trench today.

Units + Lots Completed in 42C

• 42C/29 - in unit #23 and 25-50 cm bgs. We found the west side of Georgia O'Keeffe, and we removed a lot of tumble. Shards of a little bajareque, and one piece of obsidian was found.

• 42C/30 - in unit #23 and 50-65 cm bgs at 50-100 cm north. We cleared out the area north of Georgia O'Keeffe's west portion and identified Claude Monet, a N-S running line that forms a corner with Georgia O'Keeffe. Small sherds, small pieces of bajareque, and a few pieces of obsidian were found.

• 42C/31 - in unit #15 and 60-95 cm bgs at 0-50 cm west. We found Bertha Morissot's face and identified Vincent Van Gogh below Bertha Morissot. A lot of sherds, a little bajareque, a good amount of obsidian, some shells, and two pieces of groundstone were found.

• 42C/32 - in unit #12 and 40-75 cm bgs at 75-100 cm west. We removed some tumble and found Judy Chicago's west side. A lot of sherds, bajareque, and obsidian were found.

Features in 42C

• Judy Chicago was measured and drawn.

• Ernst Kirchner was measured and drawn.

STR IA-30

• We continued to open up the E-W axial trench from both ends.

301-100-017

301-100-017

### Units + Lots Completed in 42B

- 42B/53 - in unit #27 and 0-30 cm bgs. We removed a lot of tumble near the surface. A few sherds were found.
- 42B/54 - in unit #27 and 30-70 cm bgs. A lot of big sherds were found.
- 42B/55 - in unit #28 and ~~0-30~~ 0-35 cm bgs at 0-20 cm east and 0-40 cm bgs at 20-100 cm east. We removed a lot of tumble. A lot of big sherds and a piece of obsidian was found.
- 42B/56 - in unit #28 and ~~40-70 cm bgs~~ 40-56 cm bgs. We removed a lot of tumble and identified Operator, an E-W running line in the north trench wall. Sherds and obsidian were found.

### Features in 42B

- Box of Rain was measured and drawn.

4/24/96

### STR 1A-34

- We finished the E-W lateral trench today and began work in the NW and NE quadrants of the structure.

### Units and Lots Completed in 42C

- 42C/33 - in unit #15 and 95-112 cm bgs at 20-60 cm west. We found Vincent Van Gogh's base. A lot of sherds, a little bajareque, some shell, and obsidian were found.
- 42C/34 - in unit #21 and 40-70 cm bgs at 0-60 cm east. We removed some tumble west of Claude Monet and east of Frida Kahlo. Sherds, bajareque, and obsidian were found.

### Units and Lots Completed in 42D

- 42D/02 - in unit #25 and 0-25 cm bgs. We began to follow Edgar Degas to the east. Another piece of cut block began to appear. Sherds and obsidian were found.

### Units + Lots Completed in 42E

P96-87-154

25 April 96

### Summary of 4/23 + 4/24, cont.

- We began this sub-op today. It represents the NW quadrant of the structure.
- 42E/01 - in unit #24 and 0-28 cm bgs. We followed Edgar Degas to the west. It was possible to see at least two more pieces of cut block. A lot of small sherds and 3 pieces ~~one~~ of obsidian were found.

### STR 1A-30

- We continued to open up the E-W axial trench which we finally connected today. We also began to move the axial trench further ~~west~~ east.

### Units + Lots Completed in 42B

- 42B/57 - in unit #29 and 0-45 cm bgs. Large sherds were found.
- 42B/58 - in unit #29 and 45-70 cm bgs. We removed some tumble. Sherds and obsidian were found.
- 42B/59 - in unit #30 and 0-35 cm bgs. This unit extended the axial trench's length to 31 meters. We removed a little tumble. A lot of sherds and some obsidian were found.
- 42B/60 - in unit #31 and ~~30-55 cm bgs~~ 0-30 cm bgs. We removed some tumble. Some large sherds were found.
- 42B/61 - in unit #31 and 30-55 cm bgs. We removed a lot of tumble. A good amount of sherds and a figurine face were found.
- 42B/62 - in unit #30 and 35-60 cm bgs. We removed a ton of tumble. A tons of sherds, a ton of obsidian, and some chert was found.

### Features in 42B

- Uncle John's Band was identified west of and perpendicular to Operator.

516-84-124

25 April 1964

Summary of H-28 + H-29, cont.

• We began the job of taking off the structure of the structure. H-28/01 - in unit #21 and O-28 cm pds. We followed Edgar. Jiggs to the west. It was possible to see at least two more pieces of our plane. A lot of small shards and 8 pieces of observation were found.

21K 1A 30

• We continued to dig up the F-111 wreckage which was during the last of the day. We began to move the wreckage to the rear of the structure.

Unit #102 completed in H-28.

• H-28/01 - in unit #21 and O-28 cm pds. Large shards were found.

• H-28/02 - in unit #21 and O-28 cm pds. We removed some wreckage.

• H-28/03 - in unit #21 and O-28 cm pds. We removed some wreckage.

• H-28/04 - in unit #21 and O-28 cm pds. This unit contained the wreckage of the F-111. We removed a lot of shards and some observation were found.

• H-28/05 - in unit #21 and O-28 cm pds. We removed some wreckage.

• H-28/06 - in unit #21 and O-28 cm pds. We removed a lot of wreckage. A good amount of shards and a piece of wreckage were found.

• H-28/07 - in unit #21 and O-28 cm pds. We removed a lot of wreckage. A lot of shards and a piece of wreckage were found.

Features in H-28

• Where John's body was identified last of and he was buried to

Operator

P96-87-155

29 April 96

42D/05 (M+E), cont.

Finding a decent amount of sherds and some obsidian. Found a few chunks of bajareque. 0-20 cm bgs.

We're beginning work in the SW quadrant of STR 1A-34 today. This quadrant will be represented by 42F.

42F/01 (H+A)

This lot is in unit #27 which is 6-7 meters south of the datum extending 1-2 meters west. It is west of unit #7 and south of unit #23. We're following Mary Cassatt to the west. There's a lot of tumble near the surface. Finding sherds. Finding obsidian. Found a handle and a sherd with a piece of a handle. Found a piece of a stamp. There looks to be a line showing up parallel to, above, and south of Mary Cassatt. There are two cut blocks stacked on top of each other in the NW portion of the unit. (cont. below)

42D/06 (M+E)

This lot is in unit #26 (1-2 meters south of the datum extending 0-1 meter east; south of #25; east of #6) and below 42D/05. Removing lots of tumble. Finding sherds. 20-50 cm bgs. Found a piece of obsidian.

42F/01, cont. (H+A)

Mary Cassatt comes to a definite end right along the edge of where the west trench wall was. (cont on P96-87-156)

AP Inq PS

MS.DIC (M+E) 2010/14

Formed a great amount of smoke and some corrosion  
found a few clouds of hydrogen, 10-20 cm long

Further, this treatment will be represented by DSE. This treatment is the same as the treatment of the first part.

(A + H) 10/7/14

[illegible]

(E-M) 10/15/94

marked off to three sections S-1) SS# found at 10' soil  
buried (SS# 70 tons; SS# 25 tons when 1-0 pounds per  
square foot applied to 2nd ground level. Applied  
in order to give a better understanding of

(A+H). 5705, 10/3/20

[illegible]

P96-87-156  
29 April 96

✓42F/01, cont. (H+A)

A corner kind of forms with the wall parallel to + above Mary Cassatt which is called Edouard Manet. Then another corner seems to form with Edouard Manet and a possible wall of stacked cut block that is in the western portion of the unit and runs N-S. Finding bajanegue. Provenience: 0-55 cm bgs at 0-75 cm south + north of Edouard Manet; 0-15 cm bgs at 75-100 cm south + on top of Edouard Manet. The cut block wall is called Raphael.

✓42E/03 (M+E)

This lot is in unit #28 which is 1-2 meters south of the datum extending 1-2 meters west. It is west of unit #6 and south of unit #24. We're looking for the south side of the west portion of Edgar Degas. Finding sherds. Finding obsidian. Removing some large tumble. 0-35 cm bgs.

We're beginning work in the SE quadrant of STR MA-34. This quadrant will be represented by 42G.

✓42G/01 (I+S)

This lot is in unit #29 which is 6-7 meters south of the datum extending 4-5 meters east. It is south of unit #13. We're investigating Judy Chicago to the south. Finding a good amount of sherds. We're coming across some tumble at about 20 cm bgs. (cont. on back)



✓42G/01, cont. (I+S)

Judy Chicago does curve around into the north portion of this unit. 0-45 cm bgs.

✓42G/02 (M+E)

This lot is located in unit #31 which is 6-7 meters south of the datum extending 0-1 meter east. It is east of unit #7 and south of unit #20. We're following Mary Cassatt east and looking for Paul Cézanne's south side.

4-30-96 Finding sherds. <sup>→ very few</sup> We found Paul Cézanne's south side. Removing a little tumble south of Paul Cézanne. Finding obsidian. 0-25 cm bgs at ~~4000~~ 0-60 cm north + south of Paul Cézanne.

✓42G/03 (I+S)

This lot is in unit #32 which is 6-7 meters south of the datum extending 2-3 meters east. It is south of unit #15. We're following Donatello, Vincent Van Gogh, and Bertha Morissot to the south.

4-30-96 Finding a few sherds. Removing some tumble. (cont. on P96-87-159)

30 April 96

✓42G/04 (M+E)

This lot is in unit #34 which is 6-7 meters south of the datum extending 1-2 meters east. It is east of unit #31, west of unit #32, and south of unit #17.

We're following Paul Cézanne east. Finding a few sherds. Paul Cézanne doesn't continue into this unit.

0-25  
cm bgs

29 April 96

Summary of 25 April 96STR 1A-34

- Ed and I drew the profile for the E-W lateral trench (42C) today.
- We continued to work on opening up the NE and NW quadrants of the structure.

Units + Lots Completed in 42D

- 42D/02 - in unit #25 and 0-25 cm bgs. We chased Edgar Degas to the east and at least one more cut block became visible. Sherds and obsidian were found.
- 42D/03 - in unit #25 and 25-38 cm bgs at 0-50 cm south. We excavated north of Edgar Degas' east side. Another cut block was found in the SW corner of the unit but east of that there was only tumble. Some small sherds, a good amount of obsidian, and some bajareque were found.
- 42D/04 - in unit #25 and 25-50 cm bgs at 50-100 cm south. We removed some tumble. Small sherds and some obsidian were found.

Units + Lots Completed in 42E

- 42E/01 - in unit #24 and 0-28 cm bgs. We followed Edgar Degas to the west and found at least two more pieces of cut block. A lot of very small sherds and 3 pieces of obsidian were found.

Features in 42C

- Paul Cezanne was identified east of and perpendicular to Ernst Kirchner in the trench's south wall.

STR 1A-30Units + Lots Completed in 42B

- 42B/02 - in unit #30 and 35-60 cm bgs. We removed a lot of

tumble. A ton of sherds, a ton of obsidian, and a couple pieces of Chert were found.

•42B/63- in unit #6 and 35-50 cm bgs. We looked for Casey Jones' base. A lot of sherds and some obsidian was found.

•42B/64- in unit #6 and 50-60 cm bgs. We continued to look for Casey Jones' base. A decent amount of sherds and one piece of obsidian was found.

•42B/65- in unit #6 and 60-70 cm bgs. We found Casey Jones' base. A decent amount of sherds was found.

•42B/66- in unit #32 and 0-23 cm bgs. This extended the axial trench to 32 meters long. A lot of sherds, a small amount of bajareque, some obsidian, and some chert was found.

•42B/67- in unit #28 and 56-70 cm bgs. We looked for Operator's base. Sherds and a candlestick piece was found.

42B/68

P96-87-158

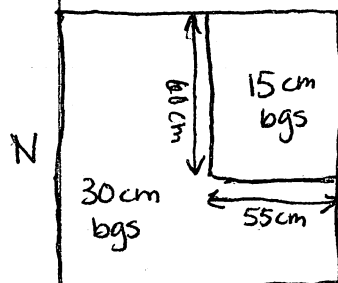
29 April 96

✓42F/02 (H+A)

This lot is in unit #30 which is 6-7 meters south of the datum extending 2-3 meters west. It is west of unit #27 and south of unit #21. We're looking for the west side of Raphael. There's a lot of tumble near the surface.

Finding sherds and obsidian. Finding bajareque. Found a piece of schist with a hole in it. There's a possible line that is parallel to and north of Edouard Manet and perpendicular to Raphael. Measure tomorrow.

0-15 cm bgs at 0-60 cm west + 45-100 cm south;  
0-30 cm bgs in the rest of the unit. Henri Matisse has



been identified in the SE corner of the unit. He is an E-W wall that is parallel to and west of Edouard Manet but Henri Matisse extends further north in width. Henri Matisse is also parallel to and south of Raphael. It ends up that Raphael is a E-W wall that runs the edge of this unit.

30 April 96

✓42F/03 (H+A)

This lot is in unit #33 which is 7-8 meters south of the datum extending 1-2 meters west. It is south of unit #27 and west of unit #5. We're looking for the south side of Edouard Manet. Finding sherds. There's some tumble near the surface. We found the south side of Edouard Manet. Found some obsidian, a couple pieces of shell, and some animal bones. Measure Thursday.

There is a possible earlier line showing up south of Edouard Manet and extending into the axial trench. 0-35 cm bgs at 0-40 cm S + on top of Edouard Manet + 0-65 cm bgs at 40-100 cm S + S of Manet.

Get to 10/4  
Spring 12

$$(A + B) \cdot 10 = 2N$$

ask to provide a copy of the letter 08/11/2010 and a list of

+S\* This is based on the fact that the S. pneumoniae vaccine is not given to children under 2 years of age.

to the + and - of power of the 1st and 2nd charges.

1941-1942 1st year school for 1st & 2nd grades

1.07 Supervisory staff should be dealt with

March 6, 1944 - 10:00 AM - 10:30 AM

[illegible]

Approved: \_\_\_\_\_

[illegible]

04 01344 34044 44044 54044 64044 74044 84044 94044

2019-2020 学年第一学期 期末考试 试卷

Trans: 2, 101 Hwy, W-2, Box 24, Jm.

[illegible]

Absolutely nothing can be done.

1. The first step in the process is to identify the problem.

[illegible]

A 6-11 PM. The color of this object

SECRET

(A+B) 50/30%

Ward station C-F includes 88' and n. a tol sill

Klasse 8     Abschließend S-1     Schülerin

01/02 34 wt. percent 3.7% 3.7% 3.7% 3.7% 3.7% 3.7%

Of Edward's friends, Thomas, James, and John, Thomas was the only one who remained in the country.

1717 to 1718

to 20300 20400 20500 20600 20700 20800 20900

[illegible][illegible][illegible][illegible]

P916-87-158

29 April 96

✓42B/73 (J+R)

This lot is in unit #30 (30-31 meters east of the datum; east of #7; west of #32). Finding sherds and obsidian. Removing lots of tumble. Finding a good amount of sherds but not nearly as many as we found in unit #32. Found some shells. Found some carbon. 70-95 cm bgs. Found a small piece of chert. ~~Found a small piece of chert.~~

✓42B/74 (J+R)

This lot is in unit #7 (29-30 meters east of the datum; east of #5; west of #30). We're removing a lot of tumble. Finding sherds. Finding a lot of obsidian. 0-60 cm bgs. 30 April 96

✓42B/75 (J+R)

This lot is in unit #7 and below 42B/74. Finding sherds and obsidian. Removing tumble. The amount of artifacts we're pulling out is lessening as we move west. Finding bajareque. 60-95 cm bgs.

Truckin' has been identified in the western portion of unit #32. It's a ~~an~~ N-S running line.

✓42B/76 (J+R)

This lot is in unit #5 (28-29 meters east of the datum; west of #7; east of #3). Finding sherds and obsidian. There's some cut block showing up in the western portion of the unit east of some cut block in unit #3. This line is called Little Red Rooster. 35-45 cm bgs at 55-100 cm west & 35-70 cm bgs at 0-55 cm west.

Ed + I  
drew 42B's  
profile today.

✓ 42B/77 (J+R)

This lot is in unit #5 + ~~between~~ east of Little Red Rooster. Found sherds, obsidian, and chert. Not that many sherds. ~~65~~<sup>70</sup>-85 cm bgs at 0-55 cm west. We found another line of cut block east of and below Little Red Rooster. It is called American Beauty. There's also a line of cut block above and west of Little Red Rooster called Hell in a Bucket. Also found a big shell.

✓ 42B/78 (J+R)

In unit #7 and east of American Beauty. Looking for American Beauty's base. Found a few sherds.  
~~60-80~~ 40-95 cm bgs at 70-100 cm west.

2 May 96

~~We~~ We're beginning to follow walls to the north. The north side of the original axial trench will be represented by 42H.

✓ 42H/01 (J+R)

This lot is in unit #33 which is 19-20 meters east of the datum extending 0-1 meter north. It is north of unit #17. We're following Friend of the Devil north. Finding sherds. Found about 5 sherds. 0-15 cm bgs. We also found one little chunk of bajareque.

✓ 42H/02 (J+R)

This lot is in unit #33. We're looking for the north side of Friend of the Devil. Finding a few sherds. There's a lot of tumble north of Friend of the Devil. 15-45 cm bgs at 50-100 cm north + N of FOD.

P96-87-160

30 April 96

✓ 42G/03 (I), cont.

Found very few sherds. 0-50 cm bgs.

✓ 42G/05 (M+E)

This lot is in unit #34 (6-7 meters south of the datum extending 1-2 meters east, east of #31, west of #32, south of #17). We're following Michelangelo to the south. Finding sherds. 0-35 cm bgs.

✓ 42G/06 (M+E)

In unit #34 + below 42G/05. Found a few sherds. No sign of Michelangelo yet. Removed some tumble. 35-50 cm bgs. There's a possible wall showing up east of + parallel to Michelangelo or it may be Michelangelo's corner. It's too soon to tell for sure.

✓ 42G/07 (I)

In unit #32 and below 42G/03. Found some obsidian and some sherds. Measure Thursday. 50-70 cm bgs.

✓ 42D/07 (M+E)

In unit #22. ~~Found a few sherds.~~ Found a few sherds. 20-40 cm bgs.



2 May 96

✓42G/08 (I+S)

This lot is in unit #34 (6-7 meters S of the datum extending 1-2 meters east; east of #31; west of #32; south of #17). We're clearing out the area between Michelangelo and a possible wall that might form a corner with Michelangelo. There's a corner here - it's pretty ugly but it's there. We found 2 sherds + a piece of obsidian. The wall that makes the corner is called Paul Gauguin. 50-90 cm bgs at 85-100 cm north + 70-100 cm east; east of Michelangelo + ~~so~~ north of Paul Gauguin.

✓42D/08 (M+E)

This lot is in unit #35 which is 4-5 meters south of the datum extending 3-4 meters east. ~~where~~ It's north of unit #12. We're following Judy Chicago north. There's a lot of tumble near the surface that we're removing. Finding sherds. 0-35 cm bgs. We also found a piece of obsidian.

✓42G/09 (I+S)

This lot is in unit #36 which is 7-8 meters south of the datum extending 1-2 meters east. It's south of unit #34. We're checking out the possibility that Paul Gauguin heads this way. Finding sherds. Finding obsidian. 0-45 cm bgs

✓42G/10 (I+S)

This lot is in unit #38 which is 7-8 meters south of ~~the datum~~ the datum extending 2-3 meters east. ~~This lot is in unit #35.~~ It is south of unit #32 and east of unit #36. (cont. on p96-87-165)

2 May 96

Summary of 4/29 + 4/30/96

4/29/96

STR 1A-34

- I had two extra workers from John today so I put them to work on this structure. Therefore, I had 6 guys working over here for most of the day. We started to open up the SW quadrant (42F) and also in the SE quadrant (42G). We also did a little bit of work in 42D and 42E.

Units + Lots Completed in 42D

- 42D/05 - in unit #26 and 0-20 cm bgs. We were checking to see if Edgar Degas turned a corner. A decent amount of sherds, some obsidian, and a few chunks of bajareque were found.
- 42D/06 - in unit #26 and 20-50 cm bgs. We removed a lot of tumble. Sherds and a piece of obsidian were found.

Units + Lots Completed in 42E

- 42E/03 - in unit #28 and 0-35 cm bgs. We were looking for the south side of Edgar Degas' west portion. We removed some large tumble. Sherds and obsidian were found.

Units + Lots Completed in 42F

- 42F/01 - in unit #27 and 0-55 cm bgs at 0-75 cm south and north of Edouard Manet and 0-15 cm bgs at 75-100 cm south and on top of Edouard Manet. We followed Mary Cassatt west and found that she stops at the west trench wall. We discovered Edouard Manet, a wall parallel to, above, and south of Mary Cassatt. We also found Raphael, a wall made of stacked cut block that is in the west portion of the unit, runs N-S, and forms corner with Edouard Manet. We removed a lot of

tumble near the surface. Sherds, including at least one handle, obsidian, and a stamp piece were found.

- 42G/01 - in unit #29 and 0-45 cm bgs. We followed Judy Chicago south and found that she does curve around into the north portion of this unit. We removed a little tumble. A good amount of sherds were found.

### STR 1A-30

- We continued to clean up the east end of the axial trench, and we looked for the bases of some features.

### Units + Lots Completed in 42B

- 42B/68 - in unit #32 and 23-40 cm bgs. We removed a lot of tumble. We found a possible line in the west portion of the unit. Lots of sherds, some big chunks of bajareque, and obsidian were found.
- 42B/69 - in unit #28 and 70-80 cm bgs. We were looking for Operator's base and failed to locate it. A few sherds and lots of bajareque was found.
- 42B/70 - in unit #28 and 80-90 cm bgs. We continued to look for Operator's base and finally found it. Several large chunks of bajareque were found.
- 42B/71 - in unit #30 and 60-70 cm bgs. We removed some tumble. Sherds, obsidian, and groundstone were found.
- 42B/72 - in unit #23 and 60-80 cm bgs at 0-40 cm east. We found the base of ~~the~~ Uncle John's Band. No artifacts were found.
- 42B/73 - in unit #30 and 70-95 cm bgs. We removed a lot of tumble. A good amount of sherds, obsidian, some shells, a piece of chert, and a carbon sample were found.
- 42B/74 - in unit #7 and 0-60 cm bgs. We removed a lot of tumble. Sherds and a lot of obsidian was found.

4/30/96

P96-87-1162  
2 May 96

Summary of 4/29 + 4/30/96, cont.

STR 1A-34

- Today we mostly worked in 42F and 42G but we also did one lot in 42D.

Units + Lots Completed in 42D

- 42D/07 - in unit #22 and 20-40 cm bgs. A few sherds were found.

Units + Lots Completed in 42F

- 42F/03 - in unit #33 and 0-35 cm bgs at 0-40 cm south and on top of Edouard Manet and 0-65 cm bgs at 40-100 cm south and south of Edouard Manet. We found the south side of Edouard Manet. There's also a possible early line that is south of Edouard Manet and extends into the axial trench. Sherds, some obsidian, a couple shells, and some animal bones were found.

Units + Lots Completed in 42G

- 42G/02 - in unit #31 and 0-25 cm bgs at 0-60 cm north and south of Paul Cézanne. We followed Mary Cassatt east and looked for Paul Cézanne's south side. We removed some tumble south of Paul Cézanne. A few sherds were found.
- 42G/03 - in unit #32 and 0-50 cm bgs. We were following Donatello, Vincent Van Gogh, and Bertha Morissot to the south. We removed some tumble. A few sherds were found.
- 42G/04 - in unit #34 and 0-25 cm bgs. We followed Paul Cézanne east and found that he does not continue east. A few sherds were found.
- 42G/05 - in unit #34 and 0-35 cm bgs. We followed Michelangelo south. Sherds were found.
- 42G/06 - in unit #34 and 35-50 cm bgs. We continued to look for Michelangelo and did not find him. We removed some tumble. A possible wall cornering with Michelangelo showed up.

A few sherds were found.

- 42G/07- in unit #32 and 50-70 cm bgs. Some sherds and some obsidian were found.

### STR 1A-30

- We finished cleaning up the east end of the trench today.
- Ed and I drew the E-W axial trench's profile.

Units + Lots Completed in 42B

- 42B/75- in unit #7 and 60-95 cm bgs. We removed some tumble. Sherds, obsidian, and bajareque were found.
  - 42B/76- in unit #5 and 35-45 cm bgs at 55-100 cm west and 35-70 cm bgs at 0-55 cm west. We found Little Red Rooster, a line of cut block in the western portion of the unit. Little Red Rooster is east of a line of cut block in unit #3 that was eventually named Hell in a Bucket. Sherds and obsidian were found.
  - 42B/77- in unit #5 and 70-85 cm bgs at 0-55 cm west. We were digging east of Little Red Rooster to find its base and ended up finding another line of cut block called American Beauty. Sherds, obsidian, chert, and a big shell were found.
  - 42B/78- in unit #7 and 40-95 cm bgs at 70-100 cm west. We found American Beauty's base. A few sherds were found.
- Features in 42B
- Truckin' was identified in the western portion of unit #32. It is ~~an~~ a N-S running line.

P96-87-K03

2 May 96

✓42D/09 (M+E)

This lot is in unit #35 (4-5 meters south of the datum extending 3-4 meters east; north of unit #12). We're still looking for the north portion of Judy Chicago. We're digging in the west half of the unit 1st so that we don't go right through her. Removing lots of tumble. Finding sherds. We're finding lots of sherds and some obsidian. Judy Chicago is not doing what I expected her to do. She's heading further north than I expected rather than curving back around towards the east. 35-77 cm bgs at 0-40 cm east.

Frank Lloyd Wright has been identified as part of an earlier construction. He is ~~a~~ south of and slightly east of Edouard Manet and extends ~~from~~ from unit #33 into unit #5. He runs E-W.

✓42D/10 (M+E)

This lot is in the west half of unit #34. It is 4-5 meters south of the datum extending 4-4.5 meters east. It is east of unit #35 and north of unit #13. We're looking for Judy Chicago's east side. Finding sherds and bajareque. 0-20 cm bgs. The amount of sherds + bajareque found was small.

~~42D/10~~

✓42D/11 (M+E)

This lot is in unit #37 and below 42D/10. Finding a good amount of sherds. We'll finish this tomorrow.

3 May 96

✓42D/11, cont. (M+E)

Judy Chicago seems to straighten out and possibly continues to head north. 20-40 cm bgs. Found two pieces of obsidian.

✓42F/04 (R+M)

This lot is in unit #39 which is 6-7 meters south of the datum extending 5-6 meters west. It's south of unit #14. We're following Pablo Picasso south. Finding obsidian. Finding sherds. There seems to be some sort of N-S line running in this unit but it doesn't seem to match up with Pablo Picasso. We're removing some tumble from the east side of the unit to see if the rest of Pablo Picasso shows up. (cont. on P96-87-1165)

✓42D/12 (M+E)

This lot is in unit #40 which is 3-4 meters south of the datum extending 3-4 meters east. We're continuing to follow Judy Chicago north. North of unit #35. Found a small amount of sherds. 0-15 cm bgs.

✓42D/13 (M+E)

This lot is in unit #41's west half. It is 3-4 meters south of the datum extending 4-4.5 meters east. It's east of unit #40 and north of unit #37. (cont. on P96-87-1165)

P96-87-164

2 May 96

42H/03 (J+R)

This lot is in unit #33 (19-20 meters east of the datum extending 0-1 meter north; north of #17). We're still digging north of Friend of the Devil. 45-65 cm bgs at 50-100 cm north. There's a possible E-W line ~~running~~ running perpendicular to Friend of the Devil in the west portion of the unit. No artifacts found.

We starting to look for corners, and we're beginning south of Casey Jones. The area excavated to find this corner will be represented by 42I.

42I/01 (J+R)

This lot is in unit #34 which is 2-3 meters east of the datum extending 3-4 meters south. We're looking for the structure's SW corner. Finding a good amount of sherds.

Finding a little bit of bajareque. Found a big piece of obsidian. We found more of Casey Jones but no corner yet. 0-30 cm bgs.

42I/02 (J+R)

This lot is in unit #35 which is 2-3 meters east of the datum extending 4-5 meters south. It's south of unit #34. We're still looking for the SW corner. Finding sherds. We'll finish this tomorrow.

3 May 96

42I/02, cont. (J+R)

Finding lots of sherds. Casey Jones doesn't seem to be continuing into this unit. Finding obsidian. 0-25 cm bgs.



✓42I/03 (J+R)

This lot is in unit #35 (2-3 meters east of the datum extending 4-5 meters south) and below 42I/02. We're still looking for the SW corner. Finding sherds - lots of sherds. Finding obsidian. Found a piece of a mano. 25-50 cm bgs. Also found some chert.

✓42J/02 (J+J)

This lot is in unit #36 (28-29 meters east of the datum extending 3-4 meters south) and below 42J/01. We're still looking for the SE corner. Finding sherds and a little bit of bajareque. We found two teeth that could be human so we're stopping excavation here for now. I'll bring a screen out on Monday. Found one piece of obsidian. (cont. on page 87-173)

✓42K/02 (G+M)

This lot is in unit #37 (2-3 meters east of the datum extending 2-3 meters north) and below 42K/01. We're removing some tumble and continuing to look for the NW corner. Finding sherds. Finding a little bajareque. No sign of Casey Jones in this unit. ~~000~~ 30-55 cm bgs.

We're beginning to look for the NE corner of STR 1A-30, and we're starting by looking for Hett in a Bucket's corner. The area excavated to find this corner will be represented by 42L.

P96-87-1165

2 May 96

✓42G/10, cont. (I+S)

We're looking for the rest of Paul Gauguin. Finding sherds. Finding obsidian. 0-25 cm bgs. No sign of Paul Gauguin yet.

3 May 96

\*42G/11 (I+S)

This lot is in unit #38 and below 42G/10. We're not finding that many sherds but the ones we are finding are fairly large. Unit #38 is 7-8 meters south of the datum extending 2-3 meters east, south of unit #32; east of unit #36. Finding obsidian. Removing some tumble. Paul Gauguin doesn't really seem to continue. 25-65 cm bgs.

✓42D/13, cont. (M+E)

We're looking for the east side of Judy Chicago. Found a small amount of sherds, a little bajanque, and a couple pieces of obsidian. 0-15 cm bgs.

✓42E/04 (I+S)

This lot is in unit #42 which is 4-5 meters south of the datum extending 2-3 meters west. It's north of unit #21. We following Claude Monet to the north. Finding sherds.  
(cont. on back)

✓42F/04, cont. (K+N)

Found a matate. (cont. on back)

✓ 42E/04, cont. (I+S)

We found a small amount of sherds. I caught Ignacio being a little free with his pick, and I hope he didn't destroy Claude Monet before I stopped him. 0-35 cm bgs.

✓ 42F/04, cont. (K+M)

We have found some more of Pablo Picasso hiding beneath the tumble. Removing tumble west of Pablo Picasso. 0-50 cm bgs at 0-60 cm east + 0-20 cm bgs at 60-100 cm E.

✓ 42D/14 (M+E)

This lot is in the west half of unit #41 (3-4 meters south of the datum extending 4-4.5 meters east; east of #40 and north of #37) and below 42D/13. We're continuing to look for more of Judy Chicago's east side. Finding sherds, bajareque, and animal bone. Removing some tumble - mostly small stones. 15-35 cm bgs. Judy Chicago seems to be curving back towards the west. Found some obsidian.

✓ 42F/05 (K+M)

This lot is in unit #43 which is 7-8 meters south of the datum extending 5-6 meters west. It's south of unit #39. We're continuing to follow Pablo Picasso south. Found about 5 sherds and 1 piece of obsidian. 0-18 cm bgs.

P96-87-1166

3 May 96

We're beginning to look for the SE corner of STR 1A-30. We're starting south of American Beauty + Little Red Rooster. The area excavated to find this corner will be represented by 42J.

✓ 42J/01 (J+J)

This lot is in unit #36 which is 28-29 meters east of the datum extending 3-4 meters south. Finding sherds and bajareque. Found a head of a duck that might have been part of a figurine. The sherds we're finding are tiny. The sherds are getting a little larger as we go deeper. Finding a lot of sherds. Finding obsidian. 0-35 cm bgs.

We're also looking for the NW corner and beginning north of Casey Jones. This area will be represented by 42K.

✓ 42K/01 (G+H)

This lot is in unit #37 which is 2-3 meters east of the datum extending 2-3 meters north. There's a lot of tumble near the surface. Finding sherds. Found a very small amount of sherds, a small piece of bajareque, and one piece of obsidian. Some tumble is showing up. 0-30 cm bgs.

~~42K/02 (I+J)~~

~~This lot is in unit #38 (2-3 m E of datum extending 4-5 m N)~~  
~~42K/03 (K+L) looking for the SW corner~~

✓ 42L/01 (J+J)

This lot is in unit #38 which is 27-28 meters east of the datum extending 2-3 meters north. We're looking for the NE corner. Finding sherds. Found a fairly small amount of sherds and a little bit of bajareque. We also found one piece of obsidian. There are more artifacts coming from the south side of the axial trench than the north side. 0-25 cm bgs.

\* 42I/04 (J+R)

This lot is in unit #39 which is 3-4 meters east of the datum extending 4-5 meters south. It's east of unit #35. We're still looking for the SW corner. Finding sherds. Finding lots of sherds. There are a few handles among the sherds. Also found a couple pieces of obsidian. ~~We~~ We might have found the corner but it's hard to tell yet. 0-27 cm bgs.

✓ 42L/02 (J+J)

This lot is in unit #38 and below 42L/01. We're finding some sherds and lots of big chunks of bajareque. 25-40 cm bgs.

6 May 96

✓ 42I/05 (J+R)

This lot is in unit #39 and below 42I/04. We're continuing to look for the SW corner. Finding sherds. We may have found the corner. We found a decent amount of sherds. 27-47 cm bgs.

P916-87-1167

3 May 96

✓42E/05 (I+S)

This lot is in ~~unit #45 which is 4-5 meters~~ the west half of unit #44 which is 4-5 meters south of the datum extending 1.5-2 meters west. It is west of unit #11, east of unit #42, and north of unit #23. We're looking for the east side of Claude Monet's northern portion. (cont. below)

✓42E/05, cont. (I+S)

Finding sherds. Claude Monet seems to extend into this unit but it's hard to tell because it's so muddy today. 35-55 cm bgs. Found about 5 or 6 sherds.

✓42D/15 (M+E)

This lot is east of Judy Chicago. We're removing some rocks from her east side. Finding sherds. Judy Chicago's east side is looking better. We found a fairly small amount of sherds. Judy Chicago's west side still looks much better than her east side. Provenience: in units #37 and #41; 15-35 cm bgs along the east side of Judy Chicago.

✓42D/16 (M+E)

This lot is in the east half of unit #45 which is 3-4 meters south of the datum extending 2.5-3 meters east. It's west of unit #40. We're looking for the west side of Judy Chicago's north portion. There's a lot of tumble near the surface. (cont. on back)

✓42D/16, cont. (M+E)

Found about 10 sherds. Judy Chicago's west side is starting to show up a little bit. 0-20 cm bgs.

✓42E/06 (I+S)

This lot is in the east half of unit #44 which is 4-5 meters south of the datum extending 1-1.5 meters west. We're investigating the east side of Claude Monet further. This unit is west of unit #11, north of unit #23, and east of unit #42. Finding sherds. There's some tumble from Claude Monet in this unit. Found a small amount of sherds. 0-35 cm bgs.

✓42D/17 (M+E)

This lot is in the east half of unit #45 (3-4 meters south of the datum extending 2.5-3 meters east; west of #40) and below 42D/16. We're looking for Judy Chicago's west side ~~area~~ of her northern portion. Finding a few sherds. Found the base of a jar or pot of some sort. Found a piece of obsidian. 20-60 cm bgs.

✓42E/07 (I+S)

This lot is in unit #44 (4-5 meters south of the datum extending 1-2 meters west; west of #11; N of #23; E of #42). Claude Monet looks horrible. Found about 10 sherds. 35-47 cm bgs. We removed tumble east of Claude Monet.

P96-87-168

6 May 96

\*42K/03 (J+R)

This lot is in unit #40 which is 1-2 meters east of the datum extending 2-3 meters north. It's west of unit #37. We're looking for the NW corner of the structure. I'm hoping that it's a little further west than I expected since Casey Jones seems to angle slightly towards the west. We're coming across some tumble. Finding sherds. We're removing some tumble. We're finding a lot more sherds here than we did in unit #37. There seems to be a line of rocks showing up that slants from SE to NW. The problem is that they don't match up with Casey Jones at all. This line is called Feels Like A Stranger. We found a lot of sherds. 0-37 cm bgs.

42K/04 (J+R)

This lot is in unit #41 which is 1-2 meters east of the datum extending 3-4 meters north. It's north of unit #40. We're trying to figure out where Feels Like A Stranger goes. Finding sherds. We'll finish this tomorrow.

7 May 96

42K/04, cont. (J+R)

Found lots of sherds. No sign of more of Feels Like a Stranger yet. 0-11 cm bgs.

42I/06 (B+G)

In unit #34 (2-3 m E of datum extending 3-4 m S; N of #35). Looking for the base of this part of Casey Jones. Finding sherds. (cont. on back)



✓ 42I/06, cont. (B+G)

Found lots of sherds. Still didn't find the base.  
30-50 cm bgs.

\* 42K/05 (J+R)

In unit #41 1-2 m E of datum extending 3-4 m N and below 42I/04. Still looking for more of Feels Like a Stranger and the NW corner. Finding lots of sherds. Finding obsidian. We're finding some very large sherds, including large rims, in this lot. Feels Like a Stranger seems to continue into the SW corner of the unit but there's still no sign of a corner. 11-38 cm bgs. Found a massive amount of sherds.

✓ 42I/07 (B+G)

In unit #34 (2-3 m E of datum extending 3-4 m S; N of #35) and below 42I/06. Still looking for base of Casey Jones here. Finding sherds. There's seems to be a line showing up in the north portion of the unit that may corner from the west with Casey Jones. Disregard the last 2 sentences - after removing some more dirt and looking closer it's just tumble that we're going to remove. It looks like we may have come across the lower level of Casey Jones. We found a fairly small amount of sherds and one piece of obsidian. 50-60 cm bgs.

I measured and drew Truckin'. It's about 75 cm wide and about 30 cm high. Its E side is about 31.60 cm E of the datum, and its W side is about 1.80 meters E of American Beauty's E side. It's oriented at 330° and is located in unit #32. Illustrated on D66-87-3h.

P96-87-169

16 May 96

### Summary of 5/2 + 5/3/96

2 May 96

STR 11A-34

- Today we worked on opening up the NE and SE quadrants of the structure.

Units + Lots Completed in 42D

- 42D/08 - in unit #35 and 0-35 cm bgs. We followed Judy Chicago north. We removed a lot of tumble near the surface. Sherds and a piece of obsidian were found.
- 42D/09 - in unit #35 and 35-77 cm bgs at 0-40 cm east. We continued to look for the north portion of Judy Chicago. We removed a lot of tumble. Rather than curving back around to the east as expected, Judy Chicago continued to head farther north. Lots of sherds and some obsidian was found.
- 42D/10 - in the west half of unit #37 and 0-20 cm bgs. We looked for Judy Chicago's east side. A small amount of sherds and bajareque were found.

Units + Lots Completed in 42G

- 42G/08 - in unit #34 and 50-90 cm bgs at 85-100 cm north and 70-100 cm east. This lot is east of Michelangelo and north of Paul Gauguin. We cleared out this area to find the corner formed by Michelangelo and Paul Gauguin. Two sherds and a piece of obsidian were found.
- 42G/09 - in unit #36 and 0-45 cm bgs. We were following Paul Gauguin south. Sherds and obsidian were found.
- 42G/10 - in unit #38 and 0-25 cm bgs. We were trying to find the rest of Paul Gauguin. Sherds and obsidian were found.

Features in 42F

- Frank Lloyd Wright was identified south and slightly east of

Edouard Manet. He extends from unit #33 into unit #5 and is thought to be part of an earlier construction.

### STR 1A-30

- We ~~we~~ started to follow walls north off the axial trench today. That area is represented by 42H.
- We also began to look for the structure's SW corner. This is represented by 42I.

### Units + Lots Completed in 42H

- 42H/01 - in unit #33 and 0-15 cm bgs. We were following Friend of the Devil to the north. About 5 sherds and a little chunk of bajareque was found.
- 42H/02 - in unit #33 and 15-45 cm bgs at 50-100 cm north and north of Friend of the Devil. We looked for Friend of the Devil's north side and removed a lot of tumble in that area. A few sherds were found.
- 42H/03 - in unit #33 and 45-65 cm bgs at 50-100 cm north. We continued to excavate north of Friend of the Devil, and we found a possible E-W line perpendicular to Friend of the Devil in the west portion of the unit. No artifacts were found.

### Units + Lots Completed in 42I

- 42I/01 - in unit #34 and 0-30 cm bgs. We ~~continued~~ looked for Casey Jones' corner which should be the structure's SW corner. We found more of Casey Jones but no corner. A lot of sherds, a little bit of bajareque, and a big piece of obsidian was found.

3 May 96

- Amanda was sick today so I got all her workers. Therefore, I had 12 guys all day.

### STR 1A-34

- We did some work in each of the 4 quadrants of the structure.

P96-87-170

6 May 96

### Summary of 5/2 + 5/3/96, cont.

Units + Lots Completed in 42D

• 42D/11 - in unit #37 and 20-40 cm bgs. Judy Chicago began to straighten out, and looked like she might head farther north. A good amount of sherds and two pieces of obsidian were found.

• 42D/12 - in unit #40 and 0-15 cm bgs. We continued to follow Judy Chicago north. A small amount of sherds was found.

• 42D/13 - in the west half of unit #41 and 0-15 cm bgs. We looked for Judy Chicago's east side. A small amount of sherds, a little bajareque, and a couple pieces of obsidian were found.

• 42D/14 - in the west half of unit #41 and 15-35 cm bgs. We continued to look for more of Judy Chicago's east side. We removed some small tumble. Judy Chicago began to look like she might be curving back towards the west. Sherds, bajareque, animal bone, and obsidian was found.

Units + Lots Completed in 42E

• 42E/04 - in unit #42 and 0-35 cm bgs. We followed Claude Monet to the north. A small amount of sherds was found.

Units + Lots Completed in 42F

• 42F/04 - in unit #39 and 0-50 cm bgs at 0-60 cm east and 0-20 cm bgs at 60-100 cm east. We followed Pablo Picasso south. We had to remove a lot of tumble off the west side of Pablo Picasso. Sherds and a matate were found.

• 42F/05 - in unit #43 and 0-18 cm bgs. We continued to follow Pablo Picasso south. About 5 sherds and a piece of obsidian were found.

Units + Lots Completed in 42G

• 42G/11 - in unit #38 and 25-65 cm bgs. We removed some tumble, and it looked like Paul Gauguin did not continue

this way. Large sherds and obsidian were found.

### STR 1A-30

- We looked for corners today. The area excavated to look for the SE corner is represented by 42J. The area excavated to look for the NW corner is represented by 42K. The area excavated to look for the NE corner is 42L.

### Units + Lots Completed in 42I

- 42I/02 - in unit #35 and 0-25 cm bgs. We continued to look for the SW corner. Casey Jones did not seem to continue into this unit. Lots of sherds and obsidian were found.
- 42I/03 - in unit #35 and 25-50 cm bgs. We continued to look for the SW corner. A lot of sherds, obsidian, a mano piece, and some chert was found.
- 42I/04 - in unit #39 and 0-27 cm bgs. We continued to look for the SW corner. A lot of sherds and a couple pieces of obsidian were found.

### Units + Lots Completed in 42J

- 42J/01 - in unit #36 and 0-35 cm bgs. ~~A lot of sherds~~ We looked for the SE corner. A lot of sherds, bajareque, and a figurine piece was found.

### Units + Lots Completed in 42K

- 42K/01 - in unit #37 and 0-30 cm bgs. We looked for the NW corner. We removed a lot of tumble near the surface. A very small amount of sherds, a small piece of bajareque, and one piece of obsidian was found.
- 42K/02 - in unit #37 and 30-55 cm bgs. We removed some tumble and continued to look for the NW corner. There was no sign of Casey Jones in this unit. Sherds and a little bajareque was found.

### Units + Lots Completed in 42L

- 42L/01 - in unit #38 and 0-25 cm bgs. We looked for the NE corner. A small amount of sherds, a little bajareque,

P96-87-171  
6 May 96

~~6/2/96~~

Summary of 5/2 + 5/3/96, cont.

and one piece of obsidian was found.

- 42L/02- in unit #38 and 25-40 cm bgs. We continued to look for the NE corner. Some sherds and a lot of big chunks of bajareque were found.

151-58-0109

JP 10/11/01

[Trans, 10/8/01 + 5/2 to primary]

Trans and neighbors to see us and

trans #38 and 52-10 on 10/2. We continued

to look for the NE corner zone streets and a lot of big

chunks of building were found

P96-87-172

6 May 96

✓ 42F/06 (I+S)

This lot is in unit #43 (7-8 meters south of the datum extending 5-6 meters west; south of unit #39). We're continuing to follow Pablo Picasso south and excavating west of the portion of him in this unit. Finding sherds. There's a lot of tumble west of Pablo Picasso. Found a piece of groundstone that was probably part of a matate. We'll finish this tomorrow by cleaning a little more tumble off the west face of Pablo Picasso.

7 May 96

✓ 42F/06, cont. (I+S)

18-60 cm bgs at 0-50 cm E and W of Pablo Picasso. Pablo Picasso is starting look pretty bad but we're going to follow him 1 more meter just to be sure.

✓ 42D/18 (M+E)

We're removing tumble from Judy Chicago's central portion. There's a possibility that she's actually two separate walls. Finding sherds 45-60 cm bgs at 20-67 cm S + 30-75 cm E. N of Judy Chicago + S of Jackson Pollack. Jackson Pollack is a horrible looking wall that is north of Judy Chicago + separated from her by a doorway. Small amount of sherds. In unit #35 4-5 m S of datum ext. 3-4 m E; W of #37; S of #40.

✓ 42F/07 (M+K)

In unit #46 6-7 m S of datum extending 3-4 m W. W of #30 + S of #19. Following Frida Kahlo S. Removing some tumble near the surface. 0-15 cm bgs. No artifacts found. No sign of Frida Kahlo yet.



42F/09 (M+K)

In unit #46 6-7 m S of the datum extending 3-4 m W. W of #30 + S of #19. Continuing to look for more of Frida Kahlo. Frida Kahlo looks to be continuing into this unit but some tumble needs to be removed from her east side. ~~15-60 cm bgs~~ 15-60 cm bgs. Found 2 sherds.

42F/10 (I+S)

In unit #47 (8-9 m S of datum extending 5-6 m W; S of #43). Excavating in the west half of the unit and west of Pablo Picasso to see if Pablo Picasso continues into this unit or falls apart as I suspect he does. Finding sherds. I think Pablo Picasso has pretty much fallen apart. ~~20-33 cm bgs~~ 20-33 cm bgs at 0-50 cm W and 20-55 cm bgs at 50-100 cm W. Found 3 sherds.

42F/11 (I+S)

In unit #48 6-7 m S of the datum extending 4-5 meters W. W of #46; E of #39; S of #18. East of Pablo Picasso & West of Frida Kahlo. ~~Following~~ Following Rosa Bonheur south. (cont. below)

8 May 96

42F/11, cont. (I+S)

Finding sherds and bajareque. 0-55 cm bgs. Rosa Bonheur and Frida Kahlo both extend into this unit. Although Frida Kahlo falls apart a little. Found a few sherds + a piece of bajareque.

P96-87-173

7 May 96

✓42L/03 (J+J)

In unit #38 27-28 m E of datum extending 2-3 m N. Looking for NE corner. Finding sherds + bajareque. Found a piece of groundstone. Found a very small amount of sherds + bajareque. Still no sign of a corner. 40-50 cm bgs.

✓42L/04 (J+J)

In unit #42 27-28 m E of datum extending 1-2 m N. S of #38. Still looking for NE corner. Finding sherds. Found about 5 sherds. 0-23 cm bgs. Still no sign of a corner.

✓42L/05 (J+J)

In unit #42 and below 42L/04. Still looking for the NE corner. Finding sherds. Found a decent amount of sherds. No sign of a corner yet but some rocks are beginning to show up at this level. 23-36 cm bgs.

✓42I/08 (B+G)

In unit #39 (3-4 m E of datum extending 4-5 m S). We're looking for the base of Loose Lucy which is the E-W running wall that forms a corner with Casey Jones. We're also looking into a low line of rocks that is perpendicular to Loose Lucy. 40-55 cm bgs at 0-52 cm west and 44-100 cm north. The line perpendicular to Loose Lucy is called Loser. No artifacts found.

✓ 42L/06 (J+J)

In unit #42 (27-28 m E of datum extending 1-2 m N; S of #38) and below 42L/05. Still looking for the NE corner. Finding a lot more sherds than we did in the lots above this or in unit #38. Finding obsidian 36-52 cm bgs.

8 May 96

✓ 42J/02, cont.

Because we found 2 human teeth here on 3 May I'm going to screen and look for a possible burial today. I've screened all the loose dirt that was sitting in the unit, and I didn't find anything but some ~~pot~~ sherds and a broken mana. I'm just going to level the unit out now and continue to screen but I doubt ~~to~~ I'm going to find any more bones. I found a decent amount of sherds. 35-50 cm bgs.

P96-87-174

7 May 96

✓42G/12 (M+E)

In unit #38 7-8 m S of datum extending 2-3 m E. Looking for the rest of Paul Gauguin (if it exists). Finding sherds. Found a decent amount of sherds and one piece of obsidian. A semi-line has shown up but it's floating on dirt. 45-85 cm bgs at 90-100 cm W. We also found an interesting rock (maybe bajareque?) w/ finger marks on it.

✓42F/08 (I+S)

In unit #47 8-9 m S of datum extending 5-6 m W. S of unit #43. We're continuing to follow Pablo Picasso S. Finding sherds. Removing a lot of tumble near the surface especially in the east half of the unit. 0-20 cm bgs. Found about 5 sherds.

✓42G/13 (M+E)

In unit #36 (7-8 m S of datum extending 1-2 m E; S of #34; W of #38) and W of Paul Gauguin. Trying to find the W side of Paul Gauguin. Removing a lot of tumble. Finding sherds + obsidian. There's possibly more of Michelangelo showing up here. Found a small amount of sherds and one piece of obsidian. 45-65 cm bgs.

✓42G/14 (M+E)

In unit #36 ~~Paul~~ Paul Gauguin no longer exists - his illusion has been ripped out. Finding sherds. Michelangelo doesn't even seem to be continuing. Finding obsidian. 45-80 cm bgs at 65-100 cm E. Found a lot of sherds. Also found 2 shells.

8 May 96

✓42G/15 (M+E)

In unit #36 (7-8 meters south of the datum extending 1-2 meters east; south of unit #34; west of unit #38). We're cleaning off the east side of Michelangelo. It looks much better now. We found a small amount of sherds, 40-85 cm bgs at 60-65 cm E.

✓42F/12 (M+E)

This lot is in unit #49 which is 7-8 meters south of the datum extending 2-3 meters west. It's west of unit #33 and south of unit #30. Removing a lot of tumble near the surface. Finding sherds. Finding bajareque + obsidian. Found a fairly small amount of sherds, one chunk of bajareque, and 3 pieces obsidian. 0-20 cm bgs. It's hard to tell yet if Edouard Manet is continuing into this unit or not.

✓42F/13 (I+S)

This lot is in unit #50 which is 7-8 meters south of the datum extending 4-5 meters west. It's east of unit #43 and south of unit #48. We're continuing to follow Rosa Bonheur and Frida Kahlo south. Finding sherds. Rosa Bonheur continues into this unit. We found about 3 sherds. There is some tumble west of Rosa Bonheur that needs to be removed. We've also picked up the east side of Pablo Picasso. 0-55 cm bgs.

I added to Michelangelo's drawing. Michelangelo is now located in units #17, #34, and #36. He is illustrated with Bertha Morissot and Vincent Van Gogh on 87-36.

AP 1004 B

P96-87-175

7 May 96

I'm beginning to look for corners closer to the summit now. First we're going to look for Candyman's corner. The area excavated to look for this corner will be represented by 42M.

### 42M/01 (B+G)

In unit #43 15-16 m E of the datum extending 2-3 m N. We're looking for Candyman's corner. I think that if STR 11-30 is two structures rather than just one then Candyman is probably the outer wall for one of them. Finding sherds 0-20 cm bgs.

### 42K/06 (J+R)

In unit #41 (1-2 m E of datum extending 3-4 m N; N of #40) and below 42K/05. There's a stack of rocks in the NE corner of the unit and I want to see how deep they go and if they are something. Finding sherds. We've come across something that could be a corner. Unfortunately, it doesn't seem to match up with Casey Jones or anything else but it could be a corner. We didn't find anywhere near as many sherds in this lot as in the ones above it. 38-55 cm bgs.

### 42K/07 (J+R)

In unit #40 (1-2 m E of datum extending 2-3 m N; S of #41, W of #37). Digging east of Feels Like A Stranger & W of another possible line. (cont. on back)

8 May 96

✓ 42K/07, cont. (J+R)

Finding sherds and removing a little tumble NE of Feels Like A Stranger. 37-65 cm bgs at 0-45 cm E and 0-70 cm NW; SE of Feels Like A Stranger found a small amount of sherds.

✓ 42K/08 (J+R)

This lot is in unit #44 which is 2-3 meters E of the datum extending 3-4 meters north. It's east of unit #41 and north of unit #37. We still looking for the NW corner. There's a lot of tumble near the surface. Finding sherds. This area is driving me crazy. Found only a few sherds. There are possible N-S + E-W lines in this unit. 0-35 cm bgs.

I measured and drew American Beauty, Little Red Rooster, and Hell in a Bucket. American Beauty is oriented at  $360^\circ$ , is 22 cm high, and 51 cm wide. It is below and east of Little Red Rooster. Little Red Rooster is oriented at  $362^\circ$ , is 30 cm above American Beauty, and is 29 cm wide. It is east of and below Hell in a Bucket. Hell in a Bucket is oriented at  $366^\circ$ , is 30 cm above American Beauty, and is 45 cm wide. They are located in unit #5 and the farthest east portion of unit #3. American Beauty's east side is 1.84 meters west of Truckin's west side. All three of these features are terraces made of large cut blocks. American Beauty, Little Red Rooster, and Hell in a Bucket are illustrated on D46-87-38.

P96-87-176

(Cont.) 8 May 96

✓ 42F/14 (I+S)

In unit #50 (7-8 m S of datum, extending 4-5 m W; W of #43; S of #48). We're removing a little tumble west of Rosa Bonheur and east of Pablo Picasso. Found about 4 sherds. 55-60 cm bgs.

✓ 42F/15 (M+E)

This lot is in unit #49 (7-8 meters south of the datum extending 2-3 meters west; west of unit #33; south of unit #30) and below 42F/12. We're looking for the west portion of Edouard Manet. Removing lots of tumble. Finding sherds. Edouard Manet is starting to show up. We'll finish this tomorrow. (Cont. on back)

✓ 42F/16 (I+S)

This lot is in unit #51 which is 8-9 meters south of the datum extending 4-5 meters west. It is east of unit #47 and south of unit #50. We're continuing to follow Rosa Bonheur south. I also want to see if Pablo Picasso turns a corner somewhere. Removing some tumble. We'll finish this tomorrow. (Cont. on back)



9 May 96

✓42F/15, cont. (M+E)

Finding sherds and obsidian. 20-60 cm bgs. Found a small amount of sherds and 2 pieces of obsidian.

✓42F/16, cont. (I+S)

Finding sherds. Finding obsidian. Removing some tumble. Rosa Bonheur seems to have stopped. 0-50 cm bgs. Found about 5 sherds + 1 piece of obsidian.

✓42E/08 (M)

This lot is in unit #42 (4-5 meters S of datum extending 2-3 m W; W of #44; N of #21). We're removing some tumble west of Claude Monet. Found a piece of groundstone. Finding sherds. 35-60 cm bgs at 20-65 cm E + 10-90 cm S. Found a very small amount of sherds.

✓42D/19 (M)

In unit #40 (3-4 m S of datum extending 3-4 m E; E of #45; W of #41; N of #35). We're cleaning some tumble + dirt off of Jackson Pollack. Found a few sherds: 15-35 cm bgs along Jackson Pollack's south end and southeast corner. I also found a little round clay ball.

✓42F/17 (I+S)

In unit #39 (6-7 m S of datum extending 5-6 m W; S of #14; N of #43; W of #48). We're clearing tumble off Pablo Picasso's W side to clarify it. (cont. on p96-87-182).

P96-87-177

8 May 96

✓ 42K/09 (J+R)

This lot is in unit #44 (2-3 meters east of the datum extending 3-4 meters north), and below 42K/08. East of unit #41; North of unit #37. Still trying to find a NW corner. 35-55 cm bgs at 0-60 cm West and 0-60 cm S. There's a wall that could possibly be the corner but it's extremely iffy. Found a few sherds and a little bajareque.

✓ 42K/10 (J+R)

This lot is in unit #45 which is 3-4 meters east of the datum extending 3-4 meters north; it's east of unit #44. We're STILL looking for the NW corner. There's some flumbe near the surface. We'll finish this one tomorrow.  
(cont'd below)

9 May 96

✓ 42K/10, cont. (J+R)

~~Excavating below~~ 0-40 cm bgs. There might finally be a line showing up that may actually match up with Casey Jones. No artifacts found.

✓ 42L/07 (A)

In unit #42 (27-28 m E of datum extending 1-2 m N; S of #38). We're continuing to look for the NE corner. 50-55 cm bgs. There's a possible curved line showing up in unit #38. No sign of a corner though. A few sherds were found.

✓ 42L/08 (A)

In unit #38 (27-28 m E of datum (extending 2-3 m N; N of #42)). We're digging deeper in this possible curved line. The curved line ended up being flumbe, so we're removing it. (cont. on back)

42L/08 (A+J), cont.

Finding bajareque. Finding sherds. It looks like we found more of American Beauty although this part of it doesn't seem to be made of cut block. Found a fairly small amount of sherds and bajareque. 50-70 cm bgs.

42K/11 (J+R)

In unit #45 (3-4 m E of datum extending 3-4 m N; E of #44) and below 42K/10. Still looking for NW corner.

~~Found more of American Beauty.~~ Found some carbon. There's a possible line of cut block beginning to show up in the south part of the unit.

40-67 cm bgs. Found about 10 sherds and a couple tiny chunks of bajareque.

42M/02 (M)

In unit #43 (15-16 m E of datum extending 2-3 m N). We're continuing to look for Candyman's N corner.

Finding sherds. A little bit of Candyman seems to be showing up. Found a small amount of sherds. 20-43 cm bgs.

42M/03 (M)

In unit #46 15-16 m E of datum extending 3-4 m N. N of #43. We're continuing to look for Candyman's corner. Finding sherds and bajareque. Removing some tumble. Found a decent amount of sherds. (Candyman is falling apart. 0-25 cm bgs.)

42L/09 (A+J)

In unit #42 (27-28 m E of datum ext. 1-2 m N; S of #38). We're removing tumble to find American Beauty in this unit. (cont. on p. 86-87-181)

P96-87-178

8 May 96

Summary of 5/6 + 5/7/96

6 May 96

STR 1A-34

• Today we worked in 42D, 42E, and 42F + child.

Units + Lots Completed in 42D:

• 42D/15 - in units #37 and #41 and 15-35 cm bgs along the east side of Judy Chicago. We removed some tumble from Judy Chicago's east side to clarify it better.

A small amount of sherds were found.

• 42D/16 - in the east half of unit #45 and 0-20 cm bgs.

We were looking for Judy Chicago's west side. We removed a lot of tumble near the surface. Judy Chicago's west side began to show up a little. About 10 sherds were found.

• 42D/17 - in the east half of unit #45 and 20-60 cm bgs.

We continued to look for Judy Chicago's west side. A few sherds, the base of a jar or pot, and a piece of obsidian was found.

Units + Lots Completed in 42E:

• 42E/05 - in the west half of unit #44 and 35-55 cm bgs.

We looked for the east side of Claude Monet to the north. About 5 or 6 sherds were found.

• 42E/06 - in the east half of unit #44 and 0-35 cm bgs.

We investigated the east side of Claude Monet. We removed some tumble. A small amount of sherds was found.

• 42E/07 - in unit #44 and 35-47 cm bgs. We removed some tumble east of Claude Monet. About 10 sherds were found.

We began work in 42F today but nothing was completed.

STR 1A-30

• Today we worked in 42I and 42K. We

Units + Lots Completed in 42I

- 42I/05 - in unit #39 and 27-47 cm bgs. We were looking for the SW corner and may have found it. A decent amount of sherds were found.

Units + Lots Completed in 42K

- 42K/03 - in unit #40 and 0-37 cm bgs. We looked for the NW corner. We removed some tumble and identified Feels Like A Stranger, which is a line that runs SE to NW. It's slightly out of place because it does not match up with Casey Jones at all. A lot of sherds were found.

7 May 96

- Amanda was sick today so I had 12 workers.

STR 1A-34

- Today we worked in 42D, 42F, and 42G.

Units + Lots Completed in 42D

- 42D/18 - in unit #35 and 45-60 cm bgs at 20-67 cm south and 30-75 cm east. We removed tumble from Judy Chicago's Central portion and discovered that she is two separate walls with a doorway in between. ~~The~~ Jackson Pollack, the wall discovered, is north of Judy Chicago. A small amount of sherds was found.

Units + Lots Completed in 42F

- 42F/06 - in unit #43 and 18-60 cm bgs at 0-50 cm east and west of Pablo Picasso. We continued to follow Pablo Picasso south and removed tumble west of him. Pablo Picasso began to fall apart. A piece of groundstone was found.

- 42F/07 - in unit #46 and 0-15 cm bgs. We followed Frida Kahlo south but there was no sign of her yet in this lot. We removed some tumble near the surface. No

P96-87-179

8 May 96

### Summary of 5/6 + 5/7/96, cont.

artifacts were found.

- 42F/08 - in unit #47 and 0-20 cm bgs. We continued to follow Pablo Picasso south. We removed a lot of tumble near the surface. About 5 sherds were found.

Units + Lots Completed in 42G

- 42G/12 - in unit #38 and 45-85 cm bgs. at 90-100 cm west. We were looking to see if there was more to Paul Gauguin or not. A decent amount of sherds, one piece of ~~obsidian~~ obsidian, and a chunk of bajareque was found.
- 42G/13 - in unit #36 and 45-65 cm bgs. We were trying to find the west side of Paul Gauguin if there was one. We removed a lot of tumble and possibly found some more of Michelangelo. A small amount of sherds and one piece of obsidian was found.
- 42G/14 - in unit #36 and 45-80 cm bgs. at 65-100 cm east. We found out in this lot that Paul Gauguin does not exist. A lot of sherds and some obsidian, ~~obsidian~~ and two shells were found.

### STR 1A-30

- Today we worked in 42I, 42K, 42L, and 42M. 42M is the new sub op we started today to look for Candyman's north corner.

Units + Lots Completed in 42I

- 42I/06 - in unit #34 and 30-50 cm bgs. We were looking for Casey Jones' base here but we did not find it. A lot of sherds were found.
- 42I/07 - in unit #34 and 50-60 cm bgs. We continued to look for Casey Jones' base, and ~~we~~ we may have come across his lower level. A fairly small amount of sherds and one piece of obsidian was found.

42I/08 - in unit #39 and 40-55 cm bgs at 0-52 cm west and 44-100 cm north. We were looking for the base of Loose Lucy, the E-W running wall that forms a corner with Casey Jones. We also investigated Loser, a low line of rocks perpendicular to Loose Lucy. No artifacts were found.

#### Units + Lots Completed in 42K

• 42K/04 - in unit #41 ~~0-11 cm~~ and 0-11 cm bgs. We followed Feels Like A Stranger and found no sign of it yet. A lot of sherds were found.

• 42K/05 - in unit #41 and 11-38 cm bgs. We continued to look for more of Feels Like A Stranger and the NW corner of the structure. Feels Like A Stranger continued into the SW corner of the unit but we still did not find a corner. A massive amount of sherds and some obsidian was found.

#### Units + Lots Completed in 42L

• 42L/03 - in unit #38 and 40-50 cm bgs. We looked for the NE corner of the structure. A small amount of sherds and bayonette and a piece of groundstone was found.

• 42L/04 - in unit #42 and 0-23 cm bgs. We continued to look for the structure's NE corner. About 5 sherds were found.

• 42L/05 - in unit #42 and 23-36 cm bgs. We continued to look for the structure's NE corner. A decent amount of sherds were found.

• 42L/06 - in unit #42 and 36-52 cm bgs. We continued to look for the NE corner of the structure. A lot of sherds and some obsidian was found.

#### Back to Lots in 42K

• 42K/01 - in unit #41 and 38-55 cm bgs. We found something that could be a corner but it doesn't match up with Casey Jones. Some sherds were found.

P96-87-180

9 May 96

Summary of 5/6 + 5/7/96, cont.

Units + Lots Completed in 42M

- 42M/01 - in unit #43 and 0-20 cm bgs. We began to look for Candyman's north corner. Sherds were found.

Features in 42B

- Truckin' was measured and drawn today.



081-58-180

10 May 68

Completed in HSM

Unit + late completed in HSM

Unit #13 and 0-50 can be taken to see for

Unit #13 and 0-50 can be taken to see for

Features in HSM

Unit #13 and 0-50 can be taken to see for

P96-87-181

9 May 96

✓42J/03 (G+M)

In unit #36 (28-29 m E of datum extending 3-4 m S). We're continuing to look for the SE corner of the structure.

Finding sherds. Finding bajareque. Finding obsidian. Removing some large tumble ~~from~~ from the central portion of the unit.

Found a mano. Found a massive amount of sherds and a large amount of obsidian, too. No sign of a corner.

50-75 cm bgs.

✓42L/09, cont. (A+J)

Finding sherds. Finding bajareque. Found a decent amount of sherds and a little bajareque. American Beauty isn't quite as clear in this unit. 55-70 cm bgs.

✓42K/12 (J+R)

In units #44 (2-3 m E of datum ext. 3-4 m N) and #41 (1-2 m E of datum ext. 3-4 m N). We're removing a lot of tumble and still looking for the NW corner of the structure.

Finding sherds and bajareque. Found a fairly small amount of sherds and a little bajareque. The corner is still eluding me. 10-30 cm bgs at 50-100 cm E in unit #41 and 0-25 cm E in unit #44.

✓42M/04 (M)

In unit #47 15-16 m E of datum ext. 1-2 m N. Sof #43. Stones on the surface indicate Candyman may turn a corner this early. (cont. on back)

42M/04, cont. (M)

We'll finish this one tomorrow. (cont. below)

42K/13 (J+R)

In unit #50 3-4 m E of datum extending 2-3 m N. S of #45 & E of #37. We're looking to see what the two cut blocks in the south portion of unit #45 do. We'll finish this one tomorrow. (cont. below)

42M/04 (B+G), cont.

10 May 96

Finding shards and bayareques. Removing tumble especially in the E half of the unit. Finding obsidian. 0-10 cm lgs at 0-10 cm E; 0-10 cm lgs at 10-100 cm E. Decent amount of shards. 2 pieces of obsidian.

42K/13 (J+R), cont.

Removing some large tumbles near the surface. Finding shards. Finding bayareque. Found about five shards, one

42M/05 (B+G)

In unit #51 11-15 m E of datum extending 2-3 m N. W of #43. We're looking to see if Candymon, turns to corner here.

0-10 cm lgs. No cut blocks. Found about

P96-87-182

9 May 96

✓ 42F/17, cont. (I+S)

Finding sherds. Pablo Picasso continues to look crappy. Found about 10 sherds. 20-50 cm bgs at 40-80 cm E. Pablo Picasso is slightly better clarified.

✓ 42F/18 (E)

In unit #52 7-8 m S of datum extending 3-4 m W; W of #49; E of #50; S of #46. We're continuing to follow Edouard Manet W and also looking to see if he corners with Frida Kahlo. Finding sherds. Edouard Manet does continue and corner with Frida Kahlo. Found a decent amount of sherds. 0-60 cm bgs.

I added on to Judy Chicago's illustration. She is now located in the northern edge of unit #29 and in units #13, #12, and #35. Her north end is 62 cm south of Jackson Pollack's south end. Judy Chicago is illustrated on D96-87-34.

I measured and drew Donatello. He is about 36 cm wide, 20 cm high, and is oriented at  $348^\circ$ . Donatello's west side is 36 cm east of Vincent Van Gogh's east side, and his east side is 32 cm west of Judy Chicago's west side. He is located in unit #20 and his north end is about 5 meters south of the datum. Donatello is illustrated on D96-87-39.

I added on to Edgar Degas' illustration. He is now located in the western edge of unit #25, unit #1, and unit #24. Edgar Degas is illustrated on D96-87-24.

581-58-10  
21 May 19

15E/17 (E)

Found about 10 pieces of 20-30 cm long of 15E/17 (E) in the middle of the road. The pieces are slightly better oriented.

15E/18 (E)

In unit #25 F-8 in 2 of datum extending 3-4 m in 15E/18 (E) and #20 F-2 of #40. The pieces are oriented in the same direction. Found 1/2 and also found to see if the pieces with other pieces. Found 1/2 and also found to see if the pieces with other pieces. Found 1/2 and also found to see if the pieces with other pieces. Found 1/2 and also found to see if the pieces with other pieces.

I added on to Judy Chicago's illustration. She is now located in the middle of unit #25 and in unit #13 #15. The north end is 1/2 m south of Jackson Hill. The south end is illustrated on DLE 85-31.

I measured and drew Donatello. He is about 30 cm high, 50 cm high, and is oriented at 318°. Donatello's west side is 30 cm east of Vincent's east side, and his east side is 35 cm west of Judy Chicago's west side. It is located in unit #20 and his north end is about 2 m south of the datum. Donatello is illustrated on DLE 85-31.

I added on to Edgar Degas' illustration. He is now located in the western edge of unit #25, unit #1, and unit #24. Edgar Degas is illustrated on DLE 85-31.

p96-87-183

9 May 96

42G/16 (I+S)

In unit #31 (6-7 m S of the datum extending 0-1 m E; E of #7; W of #34; S of #20) and south of Paul Cezanne. We're looking to see if Michelangelo turns a corner this direction. Finding sherds. If Michelangelo turns a corner it's to meet up with Paul Cezanne. Found about 3 sherds. 25+50 cm bgs; at 0-60 cm N and S of Paul Cezanne.

42D/20 (K+M)

In unit #53 4-5 m S of datum extending 1-2 m E. E of #22; N of #17. We're following Michelangelo north. Finding sherds. We'll finish this one tomorrow.

5-10-96 Found about 4 sherds. No sign of Michelangelo yet. 0-22 cm bgs.

42D/21 (J+J)

In unit #54 2-3 m S of datum extending 0-1 m E. E of #8; S of unit #26. Looking to see if Edgar Degas turns a corner this direction. Finding sherds and bajareque.

Found a decent amount of sherds, a little bajareque, and one piece of obsidian. We'll finish this one tomorrow. (cont. below)

42D/21, cont. (J+J)

Finding sherds and obsidian. There may be a line showing up along the west edge of the unit perpendicular to Edgar Degas. (cont. on back)

10 May 96

42D/21, cont. (J+J)

Finding obsidian. 0-45 cm bgs. Found a fairly small amount of sherds and two pieces of obsidian.

\*42D/22 (K+M)

In unit #55 4-5 m S of datum extending 2-3 m E. S of #45; E of #53; N of #15; W of #35. We're coming at Michelangelo from the E so that we'll be able to see him better. Finding sherds + bajareque. Removing lot of tumble. There seems to be a N-S line showing up that may match up with Bertha Morissot. Measure Monday. Michelangelo also seems to continue 0-50 cm bgs at 0-47 cm W + 0-15 cm bgs at 47-100 cm W.

42D/23 (J+J)

In unit #56 3-4 m S of datum extending 0-1 m E. E of #10; S of #54; N of #22. Finding sherds. There doesn't seem to be a line along the west edge after all. Apparently, it was just tumble. Found a decent amount of sherds.

We'll finish this Monday. Also found 2 pieces of obsidian. (cont. on P96-87-190)

42F/19 (M+E)

In unit #49 (7-8 m S of the datum extending 2-3 m W; W of #33; E of #52; S of #30). We're pulling out part of Edouard Manet (that looks crappy anyway) to get a better look at Henri Matisse's south side. We'll finish Monday. (cont. on P96-87-185)

P96-87-184

9 May 96

✓ 42L/10 (A+J)

In unit #48 26-27 m E of datum extending 1-2 m N. W of #42. We're beginning to look for more of Little Red Rooster and Hell in a Bucket. We'll finish this one tomorrow.  
~~cont. below~~ (cont. below)

✓ 42J/04 (G+M)

In unit #49 29-30 m E of datum extending 3-4 m S. E of #36. We're continuing to look for Hell in a Bucket, Little Red Rooster, and American Beauty on this side. There's a lot of tumble near the surface. We'll finish this one tomorrow. (cont. below)

10 May 96

✓ 42L/10, cont. (M+E)

There's some large tumble near the surface. Finding sherds. Finding bajareque. Finding obsidian. Found the top half of a carved face but to me it looks more like stone than ceramic.  
(cont. below)

✓ 42J/04, cont. (G+M)

Removing tumble. Finding sherds. Finding bajareque. Finding obsidian. Found a lot of sherds and a lot of obsidian. 0-25 cm bgs.

✓ 42L/10, cont. (M+E)

0-30 cm bgs. Found a few pieces of obsidian and a good amount of sherds.



✓42J/05 (G+M)

In unit #49 (29-30 m E of datum extending 3-4 m S; E of #36) and below 42J/04. Finding sherds. Finding obsidian. Found a massive amount of sherds and a massive amount of obsidian. No sign of the terraces. 25-65 cm bgs.

✓42M/06 (B+G)

In unit #51 (14-15 m E of datum extending 2-3 m N; W of #43) and below 42M/05. Still looking for Candyman's N corner. Found about 7 sherds and 1 piece of obsidian. We need to go a little deeper to see if we have the corner or not. 10-30 cm bgs.

✓42M/07 (B+G)

In unit #51 and below 42M/06. There's no corner in this unit but it may be showing up on the unit's north wall. Found one piece of obsidian. 30-50 cm bgs.

✓42M/08 (B+G)

In unit #53 14-15 m E of datum extending 3-4 m N. N of #51; W of #46. Still looking for Candyman's corner. I think we have found Candyman's corner. No artifacts found. Measure on Monday. 0-35 cm bgs at 0-50 cm S. The wall that corners w/ Candyman is called Workingman's Dead.

✓42J/06 (G+M)

In unit #55 28-29 m E of datum extending 2-3 m S. N of #36. Continuing to look for the terraces. We'll finish Monday. (cont. on P96-87-186)

P96-87-185

10 May 96

42G/17 (I+S)

In unit #31 (6-7 m S of datum extending 0-1 m E; E of #7; W of #24; S of #20) and below 42G/16. S of Paul Cézanne.

We're clearing some tumble off of Paul Cézanne's S side.

Finding sherds. There is a line (running parallel to and below Paul Cézanne. It is called Caravaggio. Found about 10 sherds. 50-65 cm bgs at 0-50 cm N.

42G/18 (I+S)

In unit #31 and <sup>South</sup> ~~west~~ of Caravaggio. We're looking for Caravaggio's base. Finding sherds. 65-75 cm bgs at 0-35 cm N and S of Caravaggio. Found a fairly small amount of sherds and 2 pieces of obsidian.

42G/19 (I+S)

In unit #31 and below 42G/18. We're still looking for Caravaggio's base. We found the base. 75-90 cm bgs at 0-35 cm N + S of Caravaggio. Found a small amount of sherds and one piece of obsidian.

42F/20 (I+S)

In unit #48 (6-7 m S of datum extending 4-5 m W; S of #18; W of #46; N of #50; E of #39). We're ripping out tumble that was once thought to be part of Pablo Picasso, looking to see if Pablo Picasso corners, and looking for Rosa Bonheur's base. We'll finish Monday. (cont. m back)

13 May 96

\*42F/19, cont. (M+E)

10-55 cm bgs at 0-42 cm S. This shows that Edouard Manet isn't as wide as I thought but there's no point wasting time pulling out the rest of it. A small amount of sherds + 1 piece of obsidian found. DS = fill.

\*42F/20, cont. (I+S)

Finding lots of sherds. It looks like Pablo Picasso may continue S after all but at a much lower level than previously thought. (cont. below).

\*42E/08 (M+E)

This lot is in unit #44 (4-5 m S of the datum extending 1-2 m W; W of #11; N of #23; E of #42). We're cleaning up Claude Monet and looking for his base.

47-60 cm bgs. Found a small amount of sherds, a couple chunks of bajareque, and a couple pieces of obsidian. We found Claude Monet's base.

\*42F/20, cont. (I+S)

We found Rosa Bonheur's base. This is definitely looking like fill to me. There's a definite change in stratigraphy about 12 cm below Rosa Bonheur. The soil changes from a medium tan to a light tan color. Found a ton of sherds. 30 cm deep. 55-85 cm bgs.

\*42C/35 (M+E)

This lot is in unit #15 (5-6 m S of the datum extending 2-3 m E w/in the lateral trench; N of #32; E of #17; S of #55; W of #12) and east of Vincent Van Gogh and west of Donatella. We're collecting a float sample here. 112-119 cm bgs. We took a float sample here because when we originally excavated here there was some ash in the stratigraphy. (cont. on p46-87-190)

P96-87-186

10 May 96

42K/14 (J+R)

In unit #50 (3-4 m E of datum extending 3-4 m N; S of #45; E of #37) and below 42K/13. More cut block is showing up in this unit. Finding sherds and bajareque. The corner may finally be showing up! 47-60 cm bgs at 0-60 cm W, and 47-75 cm bgs at 60-100 cm W. Found a few sherds.

42L/11 (M+E)

In unit #48 (26-27 m E of datum extending 1-2 m N; W of #42) and below 42L/10. We're continuing to look for Hell in a Bucket and Little Red Rooster. More of Hell in a Bucket is beginning to show up. Finding sherds and bajareque. Actually the line showing up here seems to better match up with the rocks west of Hell in a Bucket. Found a very small amount of sherds and bajareque. 30-50 cm bgs at 0-52 cm E.

42L/12 (M+E)

In the E half of unit #52 25.5-26 m E of datum extending 1-2 m N, W of #48. We're investigating a line of rocks in unit #48 western portion. Finding sherds. There might be a wall in the SW corner of this unit. Finding bajareque. This possible wall doesn't seem to match up with anything in the axial trench except for ~~maybe~~ maybe one rock in the profile (cont. on back)

42K/15 (J+R)

In units #45, #50, #44, and #37. We're removing tumble to see if the NW corner is hiding underneath. Finding sherds. Finding bajareque. (cont. on back)

✓42L/12, cont. (M+E)

Found a small amount of sherds and a couple small chunks of bajareque. The wall in the corner is called Samson & Delilah. 0-30 cm bgs. (S)

✓42K/15, cont. (J+R)

There is nothing showing up under the tumble we removed but dirt. 15-55 cm bgs at 110-210 cm E and 0-112 cm S. Found about 10 sherds and a couple chunks of bajareque.

✓42K/16 (J+R)

In unit #54 2-3 m E of the datum extending 1-2 m N. We're following a N-S line called Deal & S to see if it continues toward the trench. We'll finish Monday 0-20 cm bgs. Not deep enough to see Deal yet.  
13 May 96

✓42J/06, cont. (G+M)

Finding lots of sherds and some obsidian. Also found a couple chunks of bajareque. 0-35 cm bgs. There's a possible line in the west portion of the unit that may match up ~~with the trench~~ with Hell in A Bucket.

✓42J/07 (G+M)

We collected a float sample here because it's ~~an~~ an area of high sherd concentration. Some cut blocks are showing up that probably match up with <sup>Like Red Rooster</sup> ~~the trench~~ ~~the trench~~. 35-45 cm bgs. In unit #55 (28-29 m E of datum ext. 2-3 m S, N of #36.

10 May 96

Summary of 5/8 + 5/9/96

8 May 96

STR 1A-34

• Today we worked in 42F and 42G.

Units + Lots Completed in 42F

• 42F/11 - in unit #48 ~~0-55 cm bgs~~ and 0-55 cm bgs. We followed Rosa Bonheur south and found that both Rosa Bonheur and Frida Kahlo extend into this unit; although, Frida Kahlo began to fall apart a little. A few sherds and a piece of bajareque was found.

• 42F/12 - in unit #49 and 0-20 cm bgs. We removed a lot of tumble near the surface. A small amount of sherds, one chunk of bajareque, and three pieces of obsidian were found.

• 42F/13 - in unit #50 and 0-55 cm bgs. We continued to follow Rosa Bonheur and Frida Kahlo south. Rosa Bonheur extended into this unit. About three sherds were found.

• 42F/14 - in unit #50 and 55-60 cm bgs. We removed a little tumble west of Rosa Bonheur. About four sherds were found.

• 42F/15 - in unit #49 and 20-60 cm bgs. We removed a lot of tumble while we looked for the west portion of Edouard Manet, which we found. A small amount of sherds and 2 pieces of obsidian were found.

Units + Lots Completed in 42G

• 42G/15 - in unit #36 and 40-85 cm bgs at 60-65 cm E. We cleaned off the east side of Michelangelo. A small amount of sherds was found.

~~Completed~~ Features in 42G

• I added on to Michelangelo's drawing (also in 42C).

STR 1A-30

• Today we worked in 42J and 42K

Units + Lots Completed in 42J

• 42J/02 - in unit #36 and 35-50 cm bgs. We continued to look for the

501-173-0171

W. SE corner. We found 2 ~~to~~ human teeth but screening and more excavating produced nothing more. A decent amount of sherds, bajareque, obsidian, and a broken mano were found.

Units + Lots Completed in 42K

• 42K/07 - in unit #40 and 37-65 cm bgs at 0-45 cm E and 0-70 cm NW.

We excavated E of Feels Like A Stranger and removed a little tumble. A small amount of sherds was found.

• 42K/08 - in unit #44 and 0-35 cm bgs. We continued to look for the NW corner. We removed a lot of tumble near the surface. Two possible lines, a N-S one and an E-W one, were discovered. A few sherds were found.

• 42K/09 - in unit #44 and 35-55 cm bgs at 0-60 cm west and 0-60 cm south. We continued to look for the NW corner. A few sherds and a little bajareque was found.

Features in 42B

• American Beauty, Little Red Rooster, and Hell in a Bucket were measured and drawn.

9 May 96

STR-1A-34

• Today we worked in 42D, 42E, 42F, and 42G.

Units + Lots Completed in 42D

• 42D/19 - in unit #40 and 15-35 cm bgs along Jackson Pollock's south end and SE corner. We cleaned tumble off of Jackson Pollock. A few sherds and a little round clay ball was found.

Features in 42D

• Judy Chicago's illustration was added to

Units + Lots Completed in 42E

• 42E/08 - in unit #42 and 35-60 cm bgs at 20-65 cm east and 10-90 cm south. We removed some tumble west of Claude Monet. A very small amount of sherds and a piece of groundstone was found.

10 May 96

Summary of 5/8 and 5/9/96, cont.

## Features in 42E

- Edgar Degas' ~~area~~ illustration was added to

## Units + Lots Completed in 42F

- 42E/15 - in unit #49 and 20-60 cm bgs. We looked for the western portion of Edouard Manet, and it began to show up. We removed a lot of tumble. A small amount of sherds and two pieces of obsidian were found.
- 42F/16 - in unit #51 and 0-50 cm bgs. We continued to follow Rosa Bonheur south. We removed some tumble. About 5 sherds and 1 piece of obsidian was found.
- 42F/17 - in unit #39 and 20-50 cm bgs at 60-80 cm east. We cleaned tumble off of Pablo Picasso's west side. About 10 sherds were found.
- 42F/18 - in unit #52 and 0-60 cm bgs. We continued to follow Edouard Manet west. A decent amount of sherds was found.

## Units + Lots Completed in 42G

- 42G/16 - in unit #31 and 25-50 cm bgs at 0-60 cm N and S of Paul Cézanne. We investigated to see if Michelangelo turns a corner in this direction (toward Paul Cézanne). About 3 sherds were found.

## Features in 42C

- Donatello was measured and drawn.

STR 1A-30

- Today we worked in 42J, 42K, 42L, and 42M.

## Units + Lots Completed in 42J

- 42J/03 - in unit #36 and 50-75 cm bgs. We continued to look for the structure's SE corner. We removed some large tumble from the central portion of the unit. A massive amount of sherds, a large amount of obsidian, some bajareque, and a mano were found.

~~42J/03 - in unit #36 and 50-75 cm bgs. We continued to look for the structure's SE corner. We removed some large tumble from the central portion of the unit. A massive amount of sherds, a large amount of obsidian, some bajareque, and a mano were found.~~



### Units + Lots Completed in 42K

- 42K/10 - in unit #45 and 0-40 cm bgs. We continued to look for the NW corner. We removed some tumble near the surface. No artifacts were found.
- 42K/11 - in unit #45 and 40-67 cm bgs. We continued to look for the NW corner. A line of cut block began to show up in the south part of the unit (it was eventually named Must Have Been the Roses). About 10 sherds, a couple tiny chunks of bajareque, and a carbon sample was found.
- 42K/12 - in units #44 and #41 and 10-30 cm bgs at 50-100 cm east in unit #41 and 0-25 cm east in unit #44. We continued to look for the NW corner and removed a lot of tumble. A fairly small amount of sherds and a little bajareque was found.

### Units + Lots Completed in 42L

- 42L/07 - in unit #42 and 50-55 cm bgs. We continued to look for the NE corner. A possible curved line showed up in unit #38. A few sherds were found.
- 42L/08 - in unit #38 and 50-70 cm bgs. The possible curved line ended up being tumble so we removed it. We found more of American Beauty but this portion of it was not made of cut block. A fairly small amount of sherds and bajareque was found.
- 42L/09 - in unit #42 and 55-70 cm bgs. We removed some tumble to clarify American Beauty. A decent amount of sherds and a little bajareque was found.

### Units + Lots Completed in 42M

- 42M/02 - in unit #43 and 20-43 cm bgs. We continued to look for Candyman's N corner. Some of Candyman began to show up. A small amount of sherds was found.
- 42M/03 - in unit #46 and 0-25 cm bgs. We continued to look for Candyman's corner. We removed some tumble, and Candyman began to fall apart in this unit. A decent amount of sherds

P96-87-189

10 May 96

Summary of 5/8 and 5/9/96, cont.  
and some bajareque was found.

FD-1-52-104

10 May 51

Enclosed for 5/8 and 3/2 to present  
and some reference was made

P96-87-190

13 May 96

✓ 42C/35, cont. (M+E)

This was also an area of high sherd concentration and the lot is located between Vincent Van Gogh and Donatello, two features thought to be part of an earlier structure.

✓ 42F/21 (I+S)

This lot is in unit #48 (6-7 m S of the datum extending 4-5 m W; S of #18; W of #46; N of #50; E of #39) and below 42F/20. It's west of Rosa Bonheur and east of Pablo Picasso. We're collecting a float sample here because of the change in stratigraphy that took place below Rosa Bonheur and because there is a high concentration of sherds here. 85-90 cm bgs.

✓ 42D/23, cont. (M+E)

Removing a lot of tumble. Finding sherds and obsidian. Found a small amount of sherds + a couple pieces of obsidian. 0-57 cm bgs.

✓ 42D/24 (M+E)

In unit #56, and below 42D/23. We're trying to clarify Piet Mondrian, the N-S running terrace that corners with Edgar Degas' E side. (cont. below)

14 May 96

✓ 42D/24, cont. (M+E)

Finding sherds. Removing some tumble. There's a possible line showing up in the N portion of the unit. Found a fairly small amount of sherds. 57-70 cm bgs.

✓ 42A/32 (M+E)

In unit #10 (3-4 m S of the datum in the N-S axial trench<sup>see</sup>; S of #8; N of #11; W of #56). We're following a possible located in unit #56 to the west. Finding sherds. Finding obsidian. There's no line continuing into this unit after all. Found a decent amount of sherds and one piece of obsidian. 55-90 cm bgs.

STR 1A-34 is now done being excavated.

P96-87-191

13 May 96

✓42J/08 (G+M)

In unit #56 29-30 meters ~~0000~~ east of the datum extending 2-3 meters south. E of #55; N of #49. We're looking for more of Little Red Rooster and American Beauty. Finding sherds. Finding obsidian. We're removing some tumble. Found a lot of sherds and a good amount of obsidian. No sign of more terraces yet. 0-32 cm bgs.

✓42K/17 (I+S)

In unit #54 (2-3 m E of datum extending 1-2 m N) and below 42K/16. We're continuing to follow Deal S. Finding sherds. Found a small animal bone. Deal may be showing up a little bit but it's still hard to tell. (cont. below)

✓42J/09 (G+M)

In unit #56 ~~0000~~ and below 42J/08. We're continuing to look for more of American Beauty and Little Red Rooster. (cont. below)

14 May 96

✓42J/09, cont. (G+M)

Finding sherds. Found a large piece of a mano. Finding obsidian. There's a cut block sticking out of the N wall of the unit that may be part of ~~American Beauty~~ <sup>Little Red Rooster</sup>. (cont. on back)

✓42K/17, cont. (S)

Unless it's clearer, there's still no sign of Deal here. Found a small amount of sherds. 20-72 cm bgs.

✓42J/09, cont. (G+M)

Found a ton of sherds, a little bajareque, and a good amount of obsidian. American Beauty could still be deeper. 32-70 cm bgs.

✓42J/10 (G+M)

In unit #56 (29-30 m E of datum ext. 2-3 m S; E of #55; N of #49). Digging deeper to see if we can find American Beauty. Finding a lot of sherds. Finding obsidian. Still no sign of American Beauty but it could be a little deeper. 70-82 cm bgs. Found a lot of sherds but not quite as many as usual from this area. Not as much obsidian as usual either.

✓42K/18 (M+E)

In the E half of unit #57 1.5-2 m E of the datum extending 1-2 m N. We're coming in from the W to look for more of Deal.

The unit is W of #54 and S of #40. We're finding a lot of sherds. We're also removing some tumble. There isn't any sign of Deal yet but we're still not down quite that deep. If it doesn't show up, I think I'm giving up on finding this corner. (cont. on ~~page~~ page 87-192).

✓42J/11 (G+M)

In unit #56 and below 42J/10. Still looking for American Beauty. If it's not in this lot it's not there. We're beginning to hit ash at this level. We hit sterile soil and there's no more to American Beauty. 82-100 cm bgs. No artifacts found.

✓42M/09 (G+M)

In unit #53 (14-15 m E of datum extending 3-4 m N; N of #51; W of #46). We're looking for the base of Workingman's Dead. Found about 10 sherds + no base yet. 35-53 cm bgs at 0-50 cm S.

P96-87-192

14 May 96

✓42K/18, cont. (M+E)

No more Deal here. In fact, it looks like it may corner with Feels Like A Stranger but that corner doesn't go the right direction. 0-50 cm bgs. Found a lot of sherds and some obsidian.

✓42M/10 (G+M)

In unit #53 (14-15 m E of datum extending 3-4 m N; N of #51; W of #46) and N of Workingman's Dead. We're continuing to look for Workingman's Dead's base. We'll finish this tomorrow.

15 May 96

✓42M/10, cont. (J+R)

Found the base. No artifacts. 50-80 cm bgs. @ 0-50 cm S.

We are done with excavations on STR 1A-30.



531-55-019

SP 114 11

(5-4) 11/15/54

On 11/15/54, I will send a box of 1000  
1000 1000 1000 1000 1000 1000 1000 1000  
1000 1000 1000 1000 1000 1000 1000 1000

(4-4) 11/15/54

In 11/15/54, I will send a box of 1000  
1000 1000 1000 1000 1000 1000 1000 1000  
1000 1000 1000 1000 1000 1000 1000 1000

12 May 54

(8-8) 11/15/54

On 11/15/54, I will send a box of 1000  
1000 1000 1000 1000 1000 1000 1000 1000

On 11/15/54, I will send a box of 1000  
1000 1000 1000 1000 1000 1000 1000 1000

P96-87-193

17 May 96

## Summary of 5/10 - 5/15/96

10 May 96

- Amanda was sick today so I had 14 workers.

### STR 1A-34

- Today we worked in 42D, 42F, and 42G

Units + Lots Completed in 42D

- 42D/21 - in unit #54 and 0-45 cm bgs. We looked to see if Edgar Degas turned a corner to the south. A line began to show up along the west edge of the unit perpendicular to Edgar Degas (it was eventually named Piet Mondrian). A fairly small amount of sherds, some bajareque, and two pieces of obsidian were found.

- 42D/22 - in unit #55 and 0-50 cm bgs at 0-47 cm west and 0-15 cm bgs at 47-100 cm west. We investigated to see if

Michelangelo continued to the north. Michelangelo did show up in this unit, and we also found a N-S line that matched up with Bertha Morisset (it was later named Ansel Adams). Sherds and bajareque were found.

Units + Lots Completed in 42F

- We began ~~work~~ lots in 42F but none were finished today.

Units + Lots Completed in 42G

- 42G/17 - in unit #31 and 50-65 cm bgs at 0-50 cm N. We cleared tumble off of Paul Cezanne's south side. We found a line running parallel to and below Paul Cezanne called Caravaggio. About 10 sherds were found.

- 42G/18 - in unit #31 and 65-75 cm bgs at 0-35 cm north and south of Caravaggio. We looked for Caravaggio's base. A fairly small amount of sherds and 2 pieces of obsidian were found.

- 42G/19 - in unit #31 and 75-90 cm bgs at 0-35 cm north and south of Caravaggio. We continued to look for and found Caravaggio's base. A small amount of sherds and one piece of obsidian was found.

## STR 1A-30

• Today we worked in 42J, 42K, 42L, and 42M.

### Units + Lots Completed in 42J

- 42J/04 - in unit #49 and 0-25 cm bgs. We continued to look for Hell in A Bucket, Little Red Rooster, and American Beauty. We removed a lot of tumble near the surface. A lot of sherds, a lot of obsidian, and some bajareque was found.
- 42J/05 - in unit #49 and 25-65 cm bgs. We continued to look for Hell in a Bucket, Little Red Rooster, and American Beauty. There was no sign of them. A massive amount of sherds and a massive amount of obsidian was found.

~~42J/06 - in unit #50~~

### Units + Lots Completed in 42K

- 42K/13 - in unit #50 and 0-47 cm bgs. We investigated the two cut blocks in the south portion of unit #45 (Must Have Been the Roses). We removed some large tumble near the surface. About five sherds and two chunks of bajareque were found.
- 42K/14 - in unit #50 and 47-60 cm bgs at 0-60 cm west and 47-75 cm bgs at 60-100 cm west. None cut block showed up in this unit. A few sherds and some bajareque was found.
- 42K/15 - in units #45, #50, #44, and #37 and 15-55 cm bgs at 110-210 cm east and 0-112 cm south. We removed a lot of tumble to continue looking for the NW corner but we found nothing but dirt. About 10 sherds and a couple chunks of bajareque were found.
- 42K/16 - in unit #54 and 0-20 cm bgs. We followed Deal, a N-S line, south to see if continued toward the trench. No artifacts were found.

### Units + Lots Completed in 42L

- 42L/10 - in unit #48 and 0-30 cm bgs. We started to look for Little Red Rooster and Hell in A Bucket. We removed some large tumble near the surface. A good amount of sherds, a few pieces of obsidian, and a figurine piece was found.

P96-87-194

17 May 96

### Summary of 5/10 - 5/15/96 cont

- 42L/11 - in unit #48 and 30-50 cm bgs at 0-52 cm east. We continued to look for Hell in A Bucket and Little Red Rooster. More of Hell in A Bucket began to show up. A very small amount of sherds and bajareque was found.
- 42L/12 - in the east half of unit #52 and 0-30 cm bgs. We investigated a line of rocks in the west portion of unit #48. Samson and Delilah, a wall in the SW corner of the unit, was discovered. A small amount of sherds and a couple chunks of bajareque were found.

### Units + Lots Completed in 42M

- 42M/04 - in unit #47 and 0-10 cm bgs at 0-48 cm east and 0-40 cm bgs at 48-100 cm east. We continued to look for Candyman's corner. We removed some tumble from the east half of the unit. A decent amount of sherds and two pieces of obsidian were found.
- 42M/05 - in unit #51 and 0-10 cm bgs. We continued to look for Candyman's corner. No artifacts were found.
- 42M/06 - in unit #51 and 10-30 cm bgs. We continued to look for Candyman's ~~corner~~ north corner. About seven sherds and one piece of obsidian was found.
- 42M/07 - in unit #51 and 30-50 cm bgs. The corner may have started to show up in the unit's north wall. One piece of obsidian was found.
- 42M/08 - in unit #53 and 0-35 cm bgs at 0-50 cm south. We found Candyman's corner, Workingman's Dead. No artifacts were found.

13 May 96

### STR 1A-34

- Today we worked in 42C, 42D, 42E, and 42F

### Units + Lots Completed in 42C

42C/35 - in unit #15 and 112-119 cm bgs. This lot is east of Vincent Van Gogh and west of Donatello. We collected a soil sample here for floatation.

Units + Lots Completed in 42D

• 42D/23 - in unit #56 and 0-57 cm bgs. We removed a lot of tumble. A small amount of sherds and a couple pieces of obsidian were found.

Units + Lots Completed in 42E

• 42E/08 - in unit #44 and 47-60 cm bgs. We cleaned up Claude Monet and found his base. A small amount of sherds, a couple chunks of bajareque, and a couple pieces of obsidian were found.

Units + Lots Completed in 42F

• 42F/19 - in unit #49 and 10-55 cm bgs. at 0-42 cm south. We removed part of Edouard Manet to get a better look at Henri Matisse's south side. It ended up consisting many of fill. A small amount of sherds and one piece of obsidian was found.

• 42F/20 - in unit #48 and 55-85 cm bgs. We pulled out a lot of tumble off of Pablo Picasso and looked for Rosa Bonheur's base. We found Rosa Bonheur's base, and there was also a definite stratigraphy change from a medium tan to a light tan soil about 12 cm below Rosa Bonheur. A ton of sherds were found.

• 42F/21 - in unit #48 and 85-90 cm bgs. This lot is west of Rosa Bonheur and east of Pablo Picasso. We collected a soil sample for floatation here.

STR 1A-30

• Today we worked in 42J and 42K

Units + Lots Completed in 42J

• 42J/06 - in unit #55 and 0-35 cm bgs. We found more of Hell in A Bucket. A lot of sherds, some obsidian, and a couple chunks of bajareque were found.

• 42J/07 - in unit #55 and 35-45 cm bgs. Some cut blocks that

P96-87-196

14 May 96

STR 1A-34

FEATURE	HEIGHT/DEPTH	WIDTH	LENGTH	ORIENTATION	DESCRIPTION
Pablo Picasso	top = 78 cm base = 1.23 m height = 45 cm	44 cm	1.89 m	350°	This wall is only one stone high and one stone wide in most places. It is made of one extremely large cobble (45 cm x 62 cm) and medium-sized cobbles (ca. 25 cm x 26 cm). Picasso's N end hits the trench wall, and <del>the</del> more of his S portion may be covered by tumble so the length represents only what can be seen. The W side is definitely flatter.
Rosa Bonheur	top = 80 cm base = 1 m ht = 20 cm	32 cm	4.39 m	344°  e ♡	This wall is one <del>cm</del> stone thick + one stone high. It's made of med-sized cobbles (ca. 21 cm x 23 cm). There was also at least 1 cut block (26 cm by 20 cm) used in construction. It's fairly well preserved, although, the rocks are slightly tilted W, which is the flatter side. Bonheur abutts w/ + is parallel to Frida Kahlo + Leonardo da Vinci. Her N + S ends hit trench walls so the length represents only what can be seen.
Leonardo da Vinci	top = 64 cm base = 82 cm height = 18 cm	29 cm	65 cm	334°	This is a small wall, one stone thick + one stone high, between Rosa Bonheur + Frida Kahlo. It abutts w/ Rosa Bonheur but may have been part of Kahlo at one point in time. Its small cobbles (ca. 20 cm x 13 cm) are falling over. Its N end hits the trench wall so the length represents only what can be seen.

FEATURE	HEIGHT/DEPTH	WIDTH	LENGTH	ORIENTATION	DESCRIPTION
Frida Kahlo	top = 37 cm base = 70 cm height = 47 cm	60 cm	2.63 m	344°	This wall is about 2 stones thick, and larger stones float on small cobbles and dirt. It also sits above + slightly E of Rosa Bonheur. Kahlo interdigitates + corners with Francisco Goya on her S end. Her N end goes into a trench wall so length represents only what can be seen. Kahlo is poorly constructed and stones are beginning to tilt + fall off the top. The W side is flatter. It's made of med-sized basaltic basalt (ca. 24 cm x 20 cm) + med-sized cobbles (ca. 21 cm x 25 cm).
Francisco Goya	top = 40 cm base = 73 cm height = 33 cm	49 cm	1.81 m	80°	This wall is very poorly constructed + preserved. It's made of med. (ca. 21 cm x 20 cm) + small (ca. 11 cm x 11 cm) sized cobbles, most of which are tilting and falling off. This construction can really only be recognized as a wall by the stones lined up on the bottom. Goya's W side interdigitates + corners w/ Kahlo. His NE corner abuts w/ Henri Matisse. The N side seems to be flatter but it's hard to tell for sure.
Henri Matisse	top = 30 cm base = 78 cm height = 48 cm	51 cm	95 cm	82°	This wall is made of a mixture of cobbles + cut blocks. The cobbles are small (ca. 21 cm x 15 cm) as are the cut blocks (23 cm x 26 cm). The N side is well constructed of stacked cut block but the S side is poorly preserved cobbles + dirt. His SW corner abuts w/ Goya, + his SE corner interdigitates w/ Edouard Manet. His NE corner abuts w/ Raphael.

P96-87-197

STR 1A-34

14 May 96

FEATURE	HEIGHT/DEPTH	WIDTH	LENGTH	ORIENTATION	DESCRIPTION
Edouard Manet	top = 22 cm base = 63 cm height = 41 cm	43 cm	93 cm	76°	This wall is made of med-sized cobbles (ca. 24 cm x 21 cm), + there is a big schist slab on its S side that is 32 cm x 48 cm. It's about 2 or 3 stones wide, and the upper layer of stones basically floats on smaller rocks + dirt. Its <del>SW</del> NW corner interdigitates w/ Matisse, and its NE corner interdigitates w/ Mary Cassatt.
Mary Cassatt	top = 44 cm base = 81 cm height = 37 cm	68 cm	92 cm	88°	This wall is made of small (ca. 19 cm x 15 cm) to med-sized (ca. 20 cm x 29 cm) cobbles that float on smaller rocks + dirt. It's almost square shaped and about 3-4 stones wide. The E side interdigitates w/ Caravaggio, + the NE corner interdigitates w/ Paul Cezanne. The N side <del>interdigitates</del> <sup>abuts</sup> w/ + is parallel to Georgia O'Keeffe, and the SW corner interdigitates w/ Manet. The S side is flatter.
Georgia O'Keeffe	top = 74 cm base = 89 cm height = 15 cm	45 cm	1.94 m	88°	This wall is 2 stones high + 1 to 2 stones thick + is made of med-sized cobbles (ca. 23 cm x 18 cm). It was a well-constructed wall at some point but now it's beginning to fall apart. The N side of it is extremely flat. The W end corners + interdigitates w/ Claude Monet; the E end corners + interdigitates w/ Ernst Kirchner; and the S side abuts w/ Mary Cassatt on the E and Raphael on the W.
Raphael	top = 9 cm base = 62 cm height = 53 cm	35 cm	1.33 m	72°	This is a poorly constructed wall - the rocks are smaller at the base and get larger towards the top + the whole wall is leaning slightly S.



FEATURE	HEIGHT/DEPTH	WIDTH	LENGTH	ORIENTATION	DESCRIPTION
Raphael, cont.				cf	It's made of a combo of med/lge. basaltic basalt (ca. 31 cm x 25 cm), small + med. sized cobbles (unmeasurable), + there is a stack of cut block at the E end. The cut block on top is 18 cm x 21 cm but the ones underneath it are probably close to twice that size. Raphael turns a slight corner at its E end toward the S + abuts w/ Matisse. The cut block stack possibly represents a doorjamb.
Claude Monet	top = 66 cm base = 83 cm height = 17 cm	63 cm	1.30 m	338°	This wall is 2-3 stones thick, 1 stone high, and is made of sm./med - sized cobbles (ca. 17 cm x 17 cm). It's not well-preserved + has almost completely fallen apart. The E side is flatter, + its S end corners + interdigitates w/ O'Keeffe. Its N end may continue into the trench wall but the preservation is so bad it's hard to tell for sure.
Ernst Kirchner	top = 38 cm base = 84 cm height = 46 cm	43 cm	1.21 m	358°	This is a well-constructed wall (possibly a shelf or bench) made of sm./med - sized cobbles (ca. 17 cm x 13 cm). It's about 1-2 stones wide + 5-6 stones high. The rocks are well-placed + nice stacked, although, the E side is beginning to fall apart. The W side is flatter. The S end corners + interdigitates w/ Paul Cezanne, and the SE end corners + interdigitates w/ O'Keeffe.
Frank Lloyd Wright	top = 83 cm base + height unmeasurable	32 cm	63 cm	80°	A line of two cobbles + 1 basaltic basalt that is probably remnants of an earlier structure. The basaltic basalt is 28 cm x 22 cm, + the larger of the cobbles is 31 cm x 31 cm. The S side is extremely flat.

P916-87-198

14-May 96

STR. 1A-34

FEATURE	HEIGHT/DEPTH	WIDTH	LENGTH	ORIENTATION	DESCRIPTION
I.M. Pei	top = 78 cm base + height unmeasurable	20 cm	87 cm	342°	This is a line of <del>med.</del> med./lge cobbles that is probably the remnants of an earlier structure. There are 3 cobbles that can be seen but the S end disappears into the trench wall. The cobbles are about 22 cm x 30 cm.
Caravaggio	top = 74 cm base = 1.08 m height = 34 cm	30 cm	1.69 m	78°	This wall is not very well constructed. The stones are not evenly lined up or nicely stacked. It's made of med.-sized cobbles (ca. 23 cm x 24 cm) + is about 3 stones high + 1 stone wide. Caravaggio's N side interdigitates + is parallel to Paul Cezanne, + its W end interdigitates w/ Cassatt. Its E end corners + interdigitates w/ Michelangelo.
Paul Cezanne	top = 25 cm base = 86 cm height = 61 cm	55 cm	1.50 m	78°	From the N side this wall looks very nice and well constructed but from the S it looks like crap + is badly preserved. It's made of med.-sized cobbles (ca. 34 cm x 14 cm), + there is a stack of 3 cut blocks on its E end. The top cut block is 33 cm x 24 cm. The construction technique is med. cobbles interspersed w/ small cobbles, + the N side is definitely flatter. Its S side interdigitates w/ + is parallel to Caravaggio, its SW corner abutts w/ Cassatt, + its NW end corners + interdigitates w/ Kirchner.
Michelangelo	top = 81 cm base = 1.26 m height = 45 cm	29 cm	3.90 m	348°	This wall essentially has 3 different sections. The N section is made of basaltic basalt + the rocks are about 20 cm x 14 cm. It's about 3 stones high, 1 stone wide, and is beginning to lean E. It sits on top of + W of Ansel Adams. The central section is made of med./lge. cobbles (ca. 31 cm x 26 cm).

FEATURE	HEIGHT/DEPTH	WIDTH	LENGTH	ORIENTATION	DESCRIPTION
Michel-angelo, cont.					It is falling apart, and all the rocks are leaning E. It sits on top of + W of Bertha Morissot. The S section begins after a corner is made w/ Caravaggio. It's made of sm./med cobbles (ca. 17 cm x 15 cm) and pretty much floats on dirt. Both the N + S ends run into trench walls so the length represents only what can be seen.
Bertha Morissot	top = 1.27 m base = 1.49 m height = 22 cm	41 cm	97 cm	356°	This <del>wall</del> (or possibly step) is made of 2 lge. cobbles (ca. 39 cm x 33 cm) + 1 piece of basaltic basalt (33 cm x 28 cm). It abuts w/ + is parallel to Michelangelo on the W + Vincent Van Gogh on the E. Its N end abuts w/ Ansel Adams. Morissot is probably part of an earlier construction.
Vincent Van Gogh	top = 1.52 m base = 1.61 m height = 9 cm	21 cm	85 cm	356°	This wall (or step) is made of 3 med.-sized cobbles (ca. 22 cm x 29 cm) that are all very flat on the E side. Its W side abuts + is parallel to Morissot. This is probably the remains of an earlier construction.
Ansel Adams	top = 1.12 m base = 1.53 m height = 41 cm	47 cm	1.04 m	344°	This is a poorly constructed wall made of sm./med. cobbles (ca. 14 cm x 21 cm). The rocks are not well stacked, + there's a lot of smaller stones closer to the base of the wall. Its S side abuts w/ Bertha Morissot, <del>not to be confused</del> and it rests slightly higher than she does which indicates they were built separately (Adams probably later).
Donatello	top = 1.31 m base = 1.57 m height = 26 cm	<del>87 cm</del> 36 cm	87 cm	348°	This consists of 2 large cobbles (ca. 34 cm x 37 cm) which are flatter on the W side. It's most likely part of the same earlier construction as Morissot + Van Gogh.

P96-87-195

17 May 96

### Summary of 5/10 - 5/15/96, cont.

match up to Little Red Rooster showed up. We collected a soil sample for floatation here.

- 42J/08 - in unit #56 and 0-32 cm bgs. We continued to look for American Beauty and Little Red Rooster. We removed some tumble. A lot of sherds and a good amount of obsidian was found.

Units + Lots Completed in 42K

- We began work in 42K but nothing was finished today.

14 May 96

### STR 1A-34

- We finished excavations on this structure today. We worked in 42A and 42D.

Units + Lots Completed in 42A

- 42A/32 - in unit #10 and 55-90 cm bgs. We followed a possible line west but nothing showed up. A decent amount of sherds and one piece of obsidian was found.

Units + Lots Completed in 42D

- 42D/24 - in unit #56 and 57-70 cm bgs. We found Piet Mondrian's base. We removed some tumble. A fairly small amount of sherds was found.

### STR 1A-30

- Today we worked in 42J, 42K, and 42M

Units + Lots Completed in 42J

- 42J/09 - in unit #56 and 32-70 cm bgs. We continued to look for American Beauty and Little Red Rooster. We found a cut block that matches up with Little Red Rooster in the north wall of the unit. A ton of sherds, a little bajareque, a good amount of obsidian, and a large mano piece was found.

- 42J/10 - in unit #56 and 70-82 cm bgs. We continued to look for American Beauty. A lot of sherds and some obsidian was found.

- 42J/11 - in unit #56 and 82-100 cm bgs. We continued to look for American Beauty which never appeared. We hit ash and sterile soil. No artifacts were found.

Units + Lots Completed in 42K

- 42K/17 - in unit #54 and 20-72 cm bgs. We continued to follow Deal south, and it did not show up. A small amount of sherds and a small animal bone was found.
- 42K/18 - in the east half of unit #57 and 0-50 cm bgs. We came in from the west to look for more of Deal but we did not find it. We removed some tumble. A lot of sherds and some obsidian was found.

Units + Lots Completed in 42M

- 42M/09 - in unit #53 and 35-53 cm bgs at 0-50 cm south. We looked for the base of Workingman's Dead. About 10 sherds were found.

15 May 96

STR 1A-30

- We completed excavations on this structure today. We worked in 42M.

Units + Lots Completed in 42M

- 42M/10 - in unit #53 and 50-80 cm bgs at 0-50 cm south. We found the base of Workingman's Dead. No artifacts were found.

STR 1A-34

P96-87-199

14 May 96

FEATURE	HEIGHT/DEPTH	WIDTH	LENGTH	ORIENTATION	DESCRIPTION
Judy Chicago	top = 1.03m base = 1.26m height = 23cm	22 cm	1.80m	4°	This wall is made of med-sized cobbles (ca. 22 cm x 20 cm) and is pretty poorly constructed. It's 2-3 stones high + 2-3 stones wide. The W side is significantly flatter than the E side, which is basically just falling apart. The S end runs into the trench wall so length represents only what can be seen.
Jackson Pollock	top = <sup>75</sup> 9 cm base = <sup>1.10</sup> 100 cm height = 35cm	64 cm	1.03m	10°	This is the crappiest looking wall I've ever seen. It's made of sm./med. cobbles that aren't worth measuring, it's completely falling apart + neither side looks flat. It matches up w/ Chicago + what's probably a doorway separates them. The N end runs into a trench wall so length represents only what can be seen.
Edgar Degas	top = 1.16 base = 1.36 height = 20cm	47 cm	2.20m	90° CB	This is a cut block terrace made of lge. cut blocks (ca. 41 cm x 38 cm). It's 1 stone wide + 1 stone high except for one block that sits up on its side @ + corners w/ the other block towards the N. Except for the 2 easternmost blocks which have buckled in towards each other, the terrace is very well preserved. Its SE end corners + abutts w/ Piet Mondrian. The E end runs into the trench wall so length represents only what can be seen.
Piet Mondrian	top = 1.13m base = 1.33m height = 20cm	40 cm	98cm	354°	This is a small cobble terrace made up of only 3 stones. The smallest one is 22cm x 16cm, + the largest one is 29 cm x 50 cm. It's badly preserved + only 1 stone high. N end abutts w/ Degas.



STR 1A-3<sup>th</sup>

P96-87-200

15 May 96

FEATURE	HEIGHT/DEPTH	WIDTH	LENGTH	ORIENTATION	DESCRIPTION
Casey Jones	top = 85 cm base = 1.60 m height = 75 cm	1.80 m	1.13 m w/in trench 1.90 m to Sport 1.30 m to S corner	332°	This wall is very high + wide. It's made of med-sized cobbles (ca. 27 cm x 17 cm) w/ a couple pieces of basalt thrown in here + there. It has 2 layers on the W side, and it's well-constructed but beginning to fall apart a little. The W side is flatter. Length is represented by what can be seen in the axial trench + the area opened up to find the SW corner. Casey Jones' S end <del>also</del> interdigitates + corners w/ Loose Lucy.
Must Have Been the ROSES	top = 64 cm base = 83 cm height = 19 cm	58 cm	1.26 m in 42K	310°	Cut block terrace that shows up in the N wall of the axial trench + in the E area of 42K. The <del>rock</del> blocks are med-sized (ca. 31 cm x 25 cm) + they aren't lined up evenly. There are 3 visible in 42K + the middle one juts out toward the W.
Box of Rain	top = 40 cm base = 80 cm height = 40 cm	75 cm	1.13 m w/in the trench	340°	Poorly constructed wall made of sm./med-sized cobbles (ca. 19 cm x 10 cm) and a couple of cut blocks (ca. 26 cm x 25 cm). The W side is definitely flatter + the E side is hard to define. It floats on small rocks + dirt. The rocks showing on either side in profile indicate that it may have been taller at one point.
Uncle John's Band	top = 67 cm base = 81 cm height = 14 cm	31 cm	86 cm w/in the trench	342°	Very poorly constructed wall made of med-sized cobbles (ca. 25 cm x 21 cm). The rocks are small at the base + get larger toward the top. The W side is flatter. Its N end interdigitates + corners w/ Operator.
Operator	top = 17 cm base = 1 m height = 83 cm	N/A	1.37 m	54° <i>included in u-8 (14/2/16)</i>	Wall made of unmeasurable cut block + cobbles. It's well-constructed and seems to be fairly well-preserved. The rocks are nicely stacked. Its W end interdigitates + corners w/ Uncle John's Band.



FEATURE	HEIGHT / DEPTH	WIDTH	LENGTH	ORIENTATION	DESCRIPTION
American Beauty	top = 1.22 m base = 1.48 m height = 26 cm	51 cm	1.05 m w/in the trench 2.02 m in 42L	360°	A cut block terrace in the original trench that becomes a lge. cobble terrace in 42L (N. of the original trench). The average cut block size is 44 cm by 20 cm, + the average cobble size is 55 cm by 40 cm. It extends into the N + S trench walls in the trench + in 42L. It is 1 stone high + 1 stone wide. It's well-constructed + well-preserved. It abuts with + is 1 step below Little Red Rooster.
Truckin'	top + base were unmeasurable height = 34 cm	75 cm	86 cm w/in the trench	330°	A poorly constructed wall made of med/lge. cobbles (ca. 38 cm x 32 cm). It has 2 layers + the bottom layer is made of smaller stones than the top layer. The top layer floats on dirt. The N + S sides extend into the trench walls. The W side is flatter.

STR 1A-30

P96-87-201

15 May 96

FEATURE	HEIGHT/DEPTH	WIDTH	LENGTH	ORIENTATION	DESCRIPTION
Candyman	top = 59 cm base = 1.02 m height = 43 cm	56 cm	1.05 m w/ the trench 80 cm between trench + 42M 1.33 min 42M	<del>336°</del> 336°	Very nicely constructed wall made of med./lge-sized cobbles (ca. 37 cm x 21 cm). It may have been a basal wall at some time when this STR was 2 separate structures. It's about 3-4 rocks high + 2 rocks wide. There's 1 cut block sticking out of the S trench wall but it's unmeasurable. It begins to fall apart to the N in 42M, + its N end corners + interdigitates w/ Workingman's Dead.
Workingman's Dead	top = 1.01 m base = 1.70 m height = 69 cm	64 cm	1.52 m	62°	Fairly well constructed wall made of med./lge cobbles (ca. 30 cm x 25 cm). The top is falling apart a little but it looks better closer to the base. It's 2-3 stones wide + about 4-5 stones high. Its W end runs into the trench wall so length represents only what can be seen. The E end corners + interdigitates w/ Candyman.
New Minglewood Blues	top = 51 cm base = 78 cm height = 27 cm	80 cm	96 cm	342° included in C 11/28/16	A wall (?) made of 6 lge cobbles (ca. 41 cm x 30 cm). It's 2 stones wide + 1 stone high. Both sides are equally flat. Its N end abuts w/ Friend of the Devil.
Friend of the Devil	top = 26 cm base = 75 cm height = 49 cm	N/A	1.69 m	72° w/ C 11/28/16	A very nicely constructed wall made of cut block + some cobble (unmeasurable). It's about 3-4 stones high + seems to be well-preserved. Its S side abuts w/ New Minglewood Blues.
Ripple	top = 62 cm base = 83 cm height = 19 cm	40 cm	1.10 m	344°	A wall (?) made of 4 lge cobbles (ca. 32 cm x 34 cm). The W side is flatter + it's hard to say whether or not this line extends beyond the trench because nothing in the profile indicates one way or the other.
Touch of Grey	top = 41 cm base = 68 cm	40 cm	93 cm w/ in trench	330°	A poorly constructed possible basal wall made of med.-sized cobbles (ca. 24 cm x 20 cm).

FEATURE	HEIGHT/DEPTH	WIDTH	LENGTH	ORIENTATION	DESCRIPTION
<del>Touch of Grey</del> Touch of Grey, cont.	height = 27 cm				The top layer of cobbles are resting on two layers of smaller cobbles. The profile indicates that Touch of Grey continues N + S. Its E side abuts w/ Sugar Magnolia. The E side is flatter.
Sugar Magnolia	top = 73 cm base = 86 cm height = 13 cm	52 cm	62 cm w/in the trench	338°	A possible step up to Touch of Grey made of long cobbles (ca. 33 cm x 16 cm). Two are completely visible + they're very evenly lined up. One disappears into the N trench wall. Nothing in the S wall profile indicates that it continues that direction. It's only one stone high + its W side abuts w/ Touch of Grey.
Samson + Delilah	top = 1.04 m base = 1.49 m height = 45 cm	68 cm w/in the trench	1.06 m w/in the trench	2°	A wall that may match up with Touch of Grey. It's made of lge. cobbles (ca. 37 cm x 29 cm). It's 2-3 stones high, and the stones get smaller toward the base. There are a few smaller cobbles mixed in w/ the larger cobbles, and the construction is OK. It extends into the N, S, + W trench walls and is fairly well preserved.
Hell in A Bucket	top = 52 cm base = 83 cm height = 31 cm	45 cm	1.06 m w/in the trench 1.05 m in 42J	366°	A cut block terrace that is 1 block high + 1 block wide. The average block size is 43 cm by 40 cm. Its S side goes into the trench wall, and the N rock in the trench is slightly misplaced to the W of the other two rocks... It is well preserved other than the misplaced rock. It abuts w/ + is above Little Red Rooster.
Little Red Rooster	top = 83 cm base = 1.22 m height = 39 cm	29 cm	1.14 m w/in the trench 80 cm in 42J	362°	A cut block terrace that is 1 block high + 1 block wide. The average block size is 38 cm by 44 cm. It's well constructed, and well preserved... The N+S sides both go into the trench walls. It abuts with Hell in A Bucket on its W side, and it abuts with American Beauty on its E side.

Kenyon College  
NACO VALLEY ARCHEAOLOGICAL PROJECT  
Burial Excavation Notes

Date of Excavation: 4/26/96 Excavator: H. Osborn #94, Allyson Dietz  
Site: La Sierra, 42 Burial ID # \_\_\_\_\_  
Unit: ~~42E/01~~ 24 Level: E/02 Provenience: 1m S, 1m W of N end of axial trench  
(N-S) STR# , 28 - cm bgs  
Burial Orientation: \_\_\_\_\_

Field Age assessment: \_\_\_\_\_  
Field Sex assessment: \_\_\_\_\_

- (E) Associated Funerary Remains:
- ceramics, obsidian, stamp frags, figurina frag, large lithic - ~~an~~ unusual shape
- 1/2 candelero - 13 cm N of ~~the~~ longbone
- There are 2 artifact bags - 1 from E side of upright cut block, one from W
- (W) - bj, sherd, decorated handle attached to vessel frag, obsidian



General Excavation Notes:

Discovered + subsequently covered 4/24/96. Lies at Northern extent of  
Structure, directly in front of <sup>(N-S)</sup> cut block terrace which runs E-W.  
To the immediate West of the bone first discovered is a cut block  
(9 cm wide, 48 cm long, 23 cm deep) standing on edge as if to frame  
the burial. 42E/02 lies below 42F/01, which is 0-28 cm bgs.  
It appears, however, that the excavation of 42E/02 began in  
the region of the burial (SE quadrant of unit) and the rest of the  
unit was left unexcavated until today. I will be screening all  
dirt from this lot with a 1/8" screen. Associated artifacts and  
bones will all be labeled 42E/02.  
The 1st longbone encountered appears to be a ~~fibula~~ or humerus. It lies  
parallel to the edge of the terrace (272°) and tilts slightly downward  
to the west (does it lie beneath the upright block?) Accompanying it  
are several farnal bones. I will bag these w/ the burial for  
confirmation that they are not human.  
The soil is moist but clayey and hard. Dark tan.  
It appears the upright cut block is shallower than I expected: 23  
cm from upper to lower edge. Base of cut block appx 50 cm bgs,  
deepest point (so far) of bone - 53 cm bgs  
Before going deeper to find more bones, I'm going to excavate &  
NE quadrant down to 50 cm bgs. There are probably no bones here, but  
need room to dig. I found a nice stamp fragment and a ton of  
small sherds

10/10/1914

10/10/1914

10/10/1914

2

2

10/10/1914

10/10/1914

10/10/1914

10/10/1914

Kenyon College  
NACO VALLEY ARCHEAOLOGICAL PROJECT  
Burial Excavation Notes

General Excavation Notes: (cont)

Having cleared the NE quadrant (see drawing) of the unit down to ~60 cm bgs, I'm plucking the long bone. No other bones have appeared yet. The long bone seems robust and I'm guessing it's male.

Beginning excavation on W side of upright cut block. As far as I can see, there are no more bones on the east side. Leaving long bone in for photo in case more is uncovered. On West side, large cobbles spot the surface @ 28 cm bgs. Making 2 artifact bags - 1 for east side of cut block, 1 for W.

No luck finding any more bones on the West side of the unit. Deepest point ~60 cm bgs. Screened back dirt but did not level that side - will leave that for the workers on Monday. Removing long bone - definitely a humerus, but very very robust!