

1994

## PVN-074-Contreras-Field Notes-1995

Daniel Contreras  
*Kenyon College*

Follow this and additional works at: <https://digital.kenyon.edu/honduras>



Part of the Archaeological Anthropology Commons

---

### Recommended Citation

Contreras, Daniel, "PVN-074-Contreras-Field Notes-1995" (1994). *Four Valleys Archive*. Paper 8715.  
<https://digital.kenyon.edu/honduras/8715>

This Field Notes is brought to you for free and open access by the Anthropology at Digital Kenyon: Research, Scholarship, and Creative Exchange. It has been accepted for inclusion in Four Valleys Archive by an authorized administrator of Digital Kenyon: Research, Scholarship, and Creative Exchange. For more information, please contact [noltj@kenyon.edu](mailto:noltj@kenyon.edu).

P95-Excavation - p. 1-

1/30/95

OP18D

Lot 01 - surface collection over ~~SE quadrant of~~ mound - apparently a wash from E peak

jadite bead, SE corner 1/3 way up

mano

sherds, 1/3 pot, at least half buried - uncovering it turned up some bagareque

fragment of chert blade, obsidian blade

1 big chunk of cut stone

1/31/95

Lot 02 - remainder of surface

metal fragment

sherds

Lot 03 - surface at -74cm, 10 cm down from there (southernmost square)

first 10 cm reveals nothing besides a number of sherds

at about 8 cm earth changes from black to brown, but this may be due to yesterday's rain

Lot 1 seems to be mostly the result of erosion from the eastern peak of mound - room?

Lot 04 next 10 cm (-84 - -94)



majority of sherds seem to be in southern half

many sherds; some bagareque; metal fragment; chert blade

2 obsidian flakes, bone fragment



possibly a well; going down on SE side to see

~~lot was a little shallow (17 cm), started new lot when we started going down on front of "well", because we broke 2 sherds~~  
painted sherd - turkey?

lot went a little deep - when rocks were removed what was right below them went in w/ Lot 04

Lot 05 blurry line between this and Lot 04 - rocks caused problems  
20-30 cm depth sherds

Lot 06 30-40 cm

extended trench 1m south, to try and escape wall/fall - that will be square 12  
going to try and get workers to be a little less sloppy today - sharper edges, cleaner flows, etc.

trench  
orientations:  
N 40° W

2/1/95

05/18/90

27/1/91

15-1-91



Handwritten notes at the top of the page, including the date 05/18/90 and 27/1/91.


Handwritten notes in the middle section, including the date 27/1/91.

27/1/91

Handwritten notes in the lower middle section, including the date 27/1/91.

Handwritten notes at the bottom of the middle section, including the date 27/1/91.

Handwritten notes at the bottom of the page, including the date 27/1/91.



Handwritten notes in the bottom section, including the date 27/1/91.

Handwritten notes at the very bottom of the page, including the date 27/1/91.

27/1/91

Handwritten notes at the bottom of the page, including the date 27/1/91.

P95-#74-~~2~~2

Francisco  
Guadalupe

In general, seems to be all kinds of wallfall, starting 10-20 cm down  
it's ~~mostly~~ tumbled + mixed w/ sherds, so I think it's not a real wall  
after 30 cm (Lot 06), things seem to be thinning out  
still lots of rock, and a fair number of sherds, but not as many  
Lot 04 (20-30 cm) was I think the richest  
when I get them to square the walls better (after levelling off at 40 cm)

I want to get a good read on the stratigraphy  
Lot 07 everything that's coming out of the walls when  
squaring them off

at bottom of Lot 06 (40 cm depth), pit finally looks decent:  
a more or less flat floor, walls about as square as they can  
be w/ all the rocks - and we're actually very close to 40 cm  
Lot 08 - 40-50 cm depth lots of rock, still some sherds

ground slopes slightly down to south of mound, making fall/wash  
down more likely - hence rock deposits

Lot 09 50-60 cm depth

amount of rock, even this far down, suggests mound was originally  
much higher - here (Lot 09) seem to be getting smaller  
rocks started big, ~~to~~ under layer of masonry, got smaller - makes  
sense as progressive fall from mound

so much for the greater depth (after ~30 cm), fewer sherds theory -  
there are plenty here in Lot 09

Lot 10 60-70 cm depth

still a number of sherds; fewer rocks

Lot 11 70-80 cm still sherds; few rocks shell

maybe more painted sherds here

workers thought they'd hit "terra verde" at 70 cm, but were sadly mistaken

Lot 12 80-90 cm Fewer sherds, almost no rocks

all of a sudden, deeper down here (Lot 12 especially 12) much more shell  
better preserved shell due to less rocky soil?

found a wee bit of carbon

used bit of stone, apparently worked, that crack-headed workers think is  
obsidian

2/2/95





P95-74-3

earth seems to be burned at ~85 cm on south side  
lot stopped at 85 (burn surface)



Lot 13 Square 2, surface to ~25 cm (layer of rock)  
may be a floor, or perhaps terrace top  
sherds, stone for smoothing pottery?, bajareque  
why bajareque so close to surface & not deeper?

stratigraphy of Square 1: 4 cm topsoil (dark brown)  
(North wall)

~10 cm pebbles, lighter brown

8-10 cm rougher, light brown

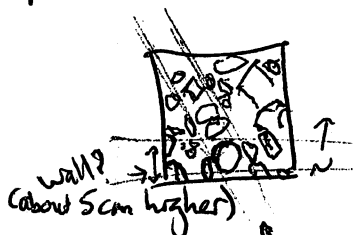
45 cm as above but w/ many, many rocks

10-15 cm of fine brown soil

other wall similar but much less rocky, amount of rocks  
decrease moving south, creating diagonal line in side walls  
in South wall, rocks from about 30 cm down - 45 down  
at 20-25 cm, what looks like a wall, but stops  
on East side, or maybe just a gap  
going down 5 cm on North side to check

2/3/95

and here we are, at ~~22~~ 30-35 cm, or what appears to be a floor  
some sherds embedded (on end) and they probably took some out  
relatively level rock surface, perhaps still a wall south of it  
I think it's tumble, not floor & wall - not both, due to short distance  
not floor - vertical sherds, not level not wall - front surface due to  
excavation of Square 1 more than anything else  
workers think there's a wall here



could also be tumble up against wall, but that looks suspect  
I think I'll remove them bit by bit, starting a new lot here  
well, Ed thinks we've got a floor (call it DoG), and I'm going to try and follow  
so, going down in levels of 10 cm, to floor in Square 3 it up the trench

Lot 14 first 10 cm of Square 3

doesn't seem to be much, unsurprisingly - bit of bajareque, which is according to pattern  
a few sherds established by first two

8-11-28

(continued) 31 (continued)



Part 3: 31 (continued)

31 (continued)

31 (continued)

31 (continued)

31 (continued)

31 (continued)

31 (continued)

31 (continued)

31 (continued)

31 (continued)

31 (continued)

31 (continued)

31 (continued)

31 (continued)

31 (continued)

31 (continued)

31 (continued)

31 (continued)

31 (continued)

31 (continued)

31 (continued)

31 (continued)

31 (continued)

31 (continued)

31 (continued)


31 (continued)

31 (continued)

Alonso

p95-74-4

back to burn surface (lot 12) - when clearing it off, the workers (in addition to sweeping up all the burn traces), uncovered two holes, each containing much finer earth (mini-middleers? (post holes?))

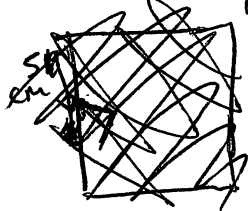
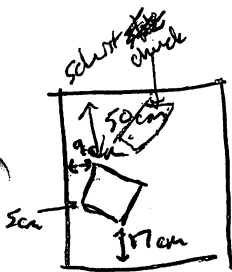


maybe too much discrepancy in size to be post holes  
burn surface will be Double Happiness

Lot 15 10-20 cm depth, Square 3

seem to be a number of sherds, and two different (so far) rocks that are chalk-like - one red-orange and one ~~deep~~ red - workers think (and so do I) that they were used for making pigment  
fair number of sherds, but not too terribly many  
bits of yellow earth, but I wouldn't call it a soil change

little break in true excavation to have them for the walls - pit was a pretty sorry excuse for a square meter  
cut block, 20 x 21 x 8 at 13 cm depth - isolated



Lot 16 Square 3, 20 - ~30 cm (to level of floor, if here)

actually, I'll probably break this lot somewhere above the floor  
due to slope - at 35 cm, maybe

breaking Lot at 30 cm; next will be from 30 cm to floor,

sherds chipped stone

assuming it's there

Lot 17 Square 3 30 cm to floor (again, if it's there)

leaving rocks as I go, even though those I've got seen isolated

it does look like a floor, but it's not terribly level

due to weekend's rain, earth is all wet, making it kind of a pain in the ass to tell what's what, but this looks like more DoG

doesn't seem to have been particularly much sherd deposition above floor

so, why not? would be the question

I'll be stopping this pit here, to try and follow DoG up towards structure

2/6/95

Reynolds  
Meyers



P95-74-5

starting w/ other end of trench, new sub-op there  
18F Lot 01 Square 11, 0-10 cm  
sherds, obsidian flake

I'd expect some bajareque, given trends from other end of trench, but none so far  
18D meanwhile, back at the ranch... DoG is starting to look a bit  
like tumble - big rock stuck in middle doesn't help matters <sup>17-bajareque</sup>

18F Lot 02 10-20 cm depth  
sherds, obsidian, ground stone

still no bajareque, but I'm not sure they know what they're looking for  
18D Lot 18 Square 4, 0-10 cm depth, and so on, looking for DoG again  
I think we're approaching the point where I may hit a wall <sup>so deep</sup> deeper to see

18F Lot 03 20-30 cm depth  
sherds, obsidian

18D Lot 19 Square 4, 10-20 cm (and deeper, really, as I try and find this out)  
looks like this square should be the one w/ the wall line  
has big stones - discrepancy in floor (big stone) may have come from here  
big cut stone block, tumbled big rocks (2, + the one in Square 3)  
taking out a layer of rocks from Square 3 to try and find a better floor level  
then I'll move upward, taking out tumbled big rocks to try and find wall line

18F Lot 04 30-40 cm depth Square 11  
sherds, still no apparent features - looks like wall line is in next meter up  
some rocks, but probably tumble

it seems that back in Square 3, there's something that looks suspiciously like a  
wall running diagonally through the square - and Don Francisco is convinced  
that it is, and is making it look more and more like a wall whether it is or not

he's definitely blurring the line between finding and creating a wall  
Square 4 may have parallel diagonal wall - terraces? I'm going down along  
face of "wall" to check this theory out - looks like no wall after all

18F Lot 05 40-50 cm  
sherds, some tumble

18F Lot 06 Square 10, 0-10 cm depth few sherds, obsidian flake

18E Lot ~~06~~ 07 10-20 cm

9-14-52

1st Lt. James H. O'Connell  
1st Lt. James H. O'Connell

1st Lt. James H. O'Connell

1st Lt. James H. O'Connell  
1st Lt. James H. O'Connell

1st Lt. James H. O'Connell

1st Lt. James H. O'Connell

1st Lt. James H. O'Connell  
1st Lt. James H. O'Connell

1st Lt. James H. O'Connell

1st Lt. James H. O'Connell

1st Lt. James H. O'Connell  
1st Lt. James H. O'Connell

1st Lt. James H. O'Connell  
1st Lt. James H. O'Connell

1st Lt. James H. O'Connell

1st Lt. James H. O'Connell  
1st Lt. James H. O'Connell

1st Lt. James H. O'Connell  
1st Lt. James H. O'Connell

1st Lt. James H. O'Connell  
1st Lt. James H. O'Connell

1st Lt. James H. O'Connell

1st Lt. James H. O'Connell

1st Lt. James H. O'Connell

1st Lt. James H. O'Connell

995-74-6

18D Lot 19 - I'm taking out that "diagonal wall", and all the rocks up to the North part of square - if there's a wall, it should be there

18F Lot 08 20-30 cm, Square 10

uncovering more tumble, and perhaps a wall on south side of square - going deeper to see, leaving tumble for now, in case it's not tumble

18D Lot 19 - diagonal wall seems to be reappearing, more or less in same plane possible that dismissing it was hasty/wishful thinking memo + metate frags

18F Lot 08 (and earlier ones) 2 cut stone blocks chucked as tumble already

2 more exposed (map 3, but I think 2 of them are of a piece) may go to 50

18F Lot 09 30-40 cm removing big rocks, level uncertain

I'm going ahead and taking out some of the tumble, as it doesn't seem to be anything - neither floor nor wall

18D Lot 20 Square 5, 0-20 cm sherds, obsidian

I'm stumped by Squares 3 + 4, so we'll see if this sheds any light diagonal wall, if such it is, turns a corner, apparently - there's a fallen cut block over that corner, which I'll yank tomorrow to check out said hypothetical corner

18F on the other end, Square 10, tumble may be resolving itself into a basal wall

I'm trying to reveal the front of it and pulling some tumble off of the top to see to its credit, this "wall" is in about the place, relative to the mound, that a wall should show up

Lot 09 sherds, metate frag, obsidian

2/7/95

18D Lot 20 small tumble, a few larger stones that look like they're probably also tumble took off the big cut block covering "corner", clearing to see what's there

18F It occurs to me that given the smaller # of sherds on this side, perhaps trash was I'm going to go deeper in front of this "wall" - call it Rhino ~~there~~ swept off south side + not north

while giving names: diagonal wall in Square 3 will be Felix, that in Square 4 ~~is~~ So

Ok, so much for Rhino ~~there~~ - there's nothing underneath, and it seems to consist of just those 3 rocks, so it's now officially dismissed

Felix is driving me nuts - not only is it in a bad place, it contains a big rock which sticks up out of it very strangely and its lines look to converge to the SE rather than NW to SE  
it, like So, runs NW to SE then run parallel going down on face of So, then will drop down from above in Square 5 onto area where So corners and begins to run back NE





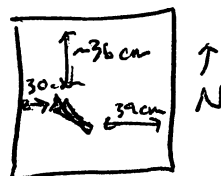
P95-74-7

18F Lot 10 bone (apparently human)

Square 2 60 cm depth

30 cm from West ~~side~~ <sup>side</sup>, 39 from East

about 36 cm from North side of Square 2



clearing rock away from what may be a wall south and a bit above bone

Lot 10 also includes a few other bone frags, removed before I could see them in situ  
to consist of bone pieces & their immediate surroundings, nothing more

back by Jo, exposure seems to be doing him good - at least, he seems to be holding up under it  
Jo seems to be looking like the best feature I've got, if a bit inconvenient

18D Lot 21 10-20 cm depth, Square 5 sherds, bit of bajareque

bone has bits of tumble around it, suggesting burial (it such it was) took place after structure fell onto drouse (it's high up)

18F more bone - 2 more long bones almost directly under first chunk of shoulder blade or pelvis, few other bits

going to look for more, leaving what's there in place & screening earth as it comes out  
there's definitely more coming up, both in excavating & in screening

18D looks like in Square 5 there may be a wall paralleling trench

18F a couple of bits of carbon, too small to save, turned up

does appear to be a wall, almost perpendicular to trench, on south side  
call it Spawn

Lot 22 18D Square 4 ~~40-60~~ <sup>40-60</sup> cm ~~RM~~ sherds & bajareque (Lot 22)

Lot 23 Square 6 0-20 cm trying to follow ~~RM~~ <sup>RM</sup>, see if it continues

wall in Square 5 (parallel to trench) is maybe summit construction - troublingly not  
(at all perpendicular to Jo or suspect ~~RM~~ Felix (Jo at this point probably discredited)  
will be called ~~RM~~ <sup>RM</sup> ~~no~~ sherds from Lot 23

18F back at Lot 10, burial still going - less tumble around adjacency, seems to be associated w/ basal wall, so perhaps not so recent

orientation of skeleton not at all apparent yet - even w/ location of skull, position baffling  
bones that may be bits of skull coming from area directly east of first bone, a bit lower  
2 teeth, both quite worn - one molar, one bicusp/cuspid 8 cm in from E, 45 up from N  
2 more teeth, about 28 south in Sq. 2, 22 cm from E wall (cuspid)

first 2 teeth associated w/ skull bits

5th tooth, and 6th (Nos 3, 4, & 6 associated w/ lower jawbone, of which there are two  
↓

1-15-78



1-15-78 (continued)

1-15-78 (continued)

1-15-78 (continued)

1-15-78 (continued)

1-15-78 (continued)

1-15-78 (continued)

1-15-78 (continued)

1-15-78 (continued)

1-15-78 (continued)

1-15-78 (continued)

1-15-78 (continued)

1-15-78 (continued)

1-15-78 (continued)

1-15-78 (continued)

1-15-78 (continued)

1-15-78 (continued)

1-15-78 (continued)

1-15-78 (continued)

1-15-78 (continued)

1-15-78 (continued)

1-15-78 (continued)

1-15-78 (continued)

1-15-78 (continued)

1-15-78 (continued)

1-15-78 (continued)

1-15-78 (continued)

1-15-78 (continued)

1-15-78 (continued)

1-15-78 (continued)

1-15-78 (continued)

1-15-78 (continued)

1-15-78 (continued)

1-15-78 (continued)

1-15-78 (continued)

1-15-78 (continued)

P95-74-8

skeleton apparently jumbled, as jawbones are removed from, but close to skull bits, and also close to what looks like a femur

7th tooth - like 45, from screen, looks like a lower molar

2/8/95 18D Lot 24 Square 7 0-20 cm, from North to South

again looking for RM, or perhaps other potential walls from Square 6

exposing more in an attempt to better understand what's going on in these cut block, fairly big, but tumble few sherds squares already exposed

18F Lot 10 removed exposed pieces yesterday, so they wouldn't walk overnight drew them first (D1)

today going deeper, hoping to find more, as skeleton is far from complete there are fairly small rocks underneath and to some extent around bones

hopefully we'll see whether he's on a floor, or tumble, or what - doesn't look like they were chucked in on top of him

still screening earth

8th tooth, another molar bone seems to have run out - now checking out Spawn

~~look~~ look to be at least 5 big flat stones suggesting a wall on south side of

Square 10, just south of burial, including a big cut block embedded in wall call this wall, as earlier, Spawn - almost perpendicular to trench

18D Square 7 looks to have maybe a floor in NE corner at 12-15 cm seems really shallow for a floor, but then it is at peak of mound

18F another piece of bone, unidentifiable, has turned up, 34 cm up on Spawn, atop one of the big flat rocks - 2 bits, new

Lot 11 coming down on top of Spawn - south 40 cm of Square 10, to about 30 cm

Lot 12 bringing Square 11 and 10 down to level created by Lot 10 (burial) (~70 cm)

18D Floor in Sq. 7 could be top of wall (more likely, really)

Tweedledee just yanked one of the rocks that belong to it, though also a few other potential lines - chasing those down

number of little rocks suggests that maybe we're dealing w/ fill - ~~or~~ or used in some construction, then fell more or less straight down

taking out rocks on left, which appear to be just tumble

Lot 25 20-30 cm removing mostly rock, still chasing those elusive wall lines



P95-74-9

18F a few more bits of bone turned up when clearing Lot 12  
1 65 cm up from N wall, in W wall; 1 74 cm up from N, 7 in from W  
3 74 cm up from N, 11 in from W; 1 74, 13; 1 89, 43; 1 64, 38

~~18F~~

18D Square 6 + 7 hit floor (call it Verge) at 45 cm  
initially in Sq. 7, then excavated back along it into Sq. 6

Verge ~~is~~ and that cleared to reach it (almost all rock) will be Lot ~~25~~ 25  
18F skull (more or less) at 72-81 cm from N wall, 47-57 cm from W wall 78-80 cm depth  
going to cover that and cranial bones (70-77 N, 34-36 E + 78-81 N, 30 E) <sup>76-78 cm depth</sup>  
w/ plastic then sort for night, then try and uncover them better tomorrow

2/9/95

18F dem bones (call him Dobyns) doesn't walk

going down E of skull to see if there's more, then I'll uncover the skull a bit better and draw what's exposed before removing it

18D bringing a little more of Square 6 down to Verge, perhaps also finding a wall in Sq. 7 bits of carbon associated w/ Verge

Verge is showing up under all rock from Sq. 6 + 7 - chasing it is proving fruitful  
it's more or less level, w/ a number of small rocks mixed in

18F looks like there are bits of bajareque around bones

orientation of skeleton still unclear - probably fairly jumbled

positioning of rocks around bones (except Spaw) doesn't look planned

excavating a little more earth to check for more bone and rocks

18D Roll looking a little suspect, or at least narrower than it previously appeared

3m 22 cm, 3m 65 cm from S end of trench

E side of 50 W side of 50

Lot 26 going to pull out face of 50 to see what's behind - maybe a perpendicular wall

Verge peters out, or perhaps becomes stone, about 30 cm from N wall of Sq. 7

shards, bajareque, obsidian, candelers, stamp w/ dancing monkey

Lot 26 also to include Sq. 5, 40-60 cm (part of same project of revealing 50)  
(southern portion)

18F back in Lot 12, seem to have found a living surface - shard smash, big pieces  
in NE corner, at ~75 cm depth - seems to extend all the way across trench to W  
call it Massspike

18/11/19

1st. a very fine day for the day. The sun was out for most of the day. The wind was light and the sea was calm. The temperature was in the 50s.

2nd. a very fine day for the day. The sun was out for most of the day. The wind was light and the sea was calm. The temperature was in the 50s.

3rd. a very fine day for the day. The sun was out for most of the day. The wind was light and the sea was calm. The temperature was in the 50s.

4th. a very fine day for the day. The sun was out for most of the day. The wind was light and the sea was calm. The temperature was in the 50s.

5th. a very fine day for the day. The sun was out for most of the day. The wind was light and the sea was calm. The temperature was in the 50s.

6th. a very fine day for the day. The sun was out for most of the day. The wind was light and the sea was calm. The temperature was in the 50s.

7th. a very fine day for the day. The sun was out for most of the day. The wind was light and the sea was calm. The temperature was in the 50s.

8th. a very fine day for the day. The sun was out for most of the day. The wind was light and the sea was calm. The temperature was in the 50s.

9th. a very fine day for the day. The sun was out for most of the day. The wind was light and the sea was calm. The temperature was in the 50s.

P95-74-10

18D Lot 27 taking out Felix, down to ~50 cm  
sherds, ~~burned bone~~, chert, chunk of carbon ~~(I think)~~  
at 46 cm depth, ~~at~~ close to carbon (bone + carbon into Lot 28)

18F Lot 13 Living Surface + associated goods <sup>shell, chert, obsidian, sherds, baguette</sup>

18D Lot 28 apparent living surface below Felix <sup>(terminal debris associated w/ living surface)</sup>  
some of this material probably went into Lot 27  
call this living surface Smallpox sherds, cut block

18F apparently another wall out in front of Spawm, bordering Masspike  
call it Seaweed

2/10/95 18D Smallpox seems to be continuing southward nicely  
packed earth surface mixed w/ stones, extends ~40 cm out from W wall  
Lot 29 Square 8 0-20 cm depth sherds, baguette

18F skull very crushed - two layers of crushed ~~cranium~~, it looks like resting  
inside rest of skull

upper jaw, somewhat tilted to S, facing WNW

appears that forehead fell in first, followed by cranium - hence 2 layers in skull

18D Lot ~~28~~ 30 20-45 cm depth Square 8  
sherds, baguette, worked (?) stone

2/13/95 ~~18D~~ N-S wall on East side of Sq 8; EW wall on South side, possibly  
on North side as well (North looks pretty suspect)

N-S wall thru Sq. 7 & 8 will be SloMo

18F Friday took out Dobyns' skull in matrix

still some earth w/ bits of bone left - still screening

18D to South Smallpox seems to continue all the way to S edge of Sq. 2, but  
turns into surface of small rocks at N end of Sq. 2

taking out remainder of rock above Smallpox in Sq. 2 (more Lot 28)

18F Masspike may be deeper than thought, judging by sherds that I turned  
up when pulling out skull - I'm going a little deeper on SW side of Sq. 11 for bone  
will probably also go a bit deeper in N half, given that sherds seem to extend down  
shell turned up Fri. included half of a cowrie, I'm sure - had to be from Caribbean  
bones still coming up - frags of long bone, 1 molar (probably dropped from upper jaw Fri)  
another more or less intact long bone coming up, maybe 2 leaving them in to draw



1981-1982

1981 (Oct 5) - 1st trip to the field

(1981-1982) - 1st trip to the field

1981 (Oct 13) - 2nd trip to the field

1981 (Oct 28) - 3rd trip to the field

1981 (Nov 11) - 4th trip to the field

1981 (Nov 25) - 5th trip to the field

1981 (Dec 9) - 6th trip to the field

1981 (Dec 23) - 7th trip to the field

1981 (Jan 6) - 8th trip to the field

1981 (Jan 20) - 9th trip to the field

1981 (Feb 3) - 10th trip to the field

1981 (Feb 17) - 11th trip to the field

1981 (Mar 3) - 12th trip to the field

1981 (Mar 17) - 13th trip to the field

1981 (Mar 31) - 14th trip to the field

1981 (Apr 14) - 15th trip to the field

1981 (Apr 28) - 16th trip to the field

1981 (May 12) - 17th trip to the field

1981 (May 26) - 18th trip to the field

1981 (Jun 9) - 19th trip to the field

1981 (Jun 23) - 20th trip to the field

1981 (Jul 7) - 21st trip to the field

1981 (Jul 21) - 22nd trip to the field

1981 (Aug 4) - 23rd trip to the field

P95-74-11

18D old the way Smallpox abruptly become rock floor  
no sign of a wall to demarcate - not really on ground and not in profile  
packed earth seems to continue around rocks, but that also may be a  
characteristic of this soil level - tough to tell

Farther N, ~~to~~ looks like it may exist, I to trench, in profile  
surrounded by a lot of tumble, though

Along E wall, bagaveque associated w/ Verge shows up a bit in Sq. 5 (N end)  
also a little deeper than Verge in middle, N side Sq. 5

Sq. 5 very confusing - if ~~to~~ a reality, it would seem to indicate  
terracing, which RM doesn't really contradict

but, no floor behind ~~to~~, unless it's very low down, and no  
wall to S of Verge, I don't think

18F new long bones may be a bit big for arm - upon further review, I think they're  
18D taking out rocks behind ~~to~~, to E of RM, looking for a <sup>lower leg</sup>

line just S of Verge, checking depth of RM

Lot 31<sup>st</sup> Sq. 5, E half, 40-~~50~~<sup>75</sup> cm

18F Lot 13 will continue a few ~~to~~ more cm down as I excavate  
down to level of hole created by taking out skull

after that Lot 14 will start, for remainder of way down

18D Verge is probably house collapse - so where was house?

large, flat extent maybe suggests collapse of wall rather than slump/melt

18F lots of sherds in NW corner; have depth to them, so maybe not deposited on a surface  
modern, perhaps - trash swept out the back of building - sherds are big, high  
looks as if Masspike has been dispelled, due to depth/size of sherds <sup>concentration</sup>

18D bagaveque of Verge preserved because it burned - collapse probably associated  
w/ this fire, so bagaveque collapsed on living surface (or at least close to it)

haven't yet found wall at N end of Sq. 5 - pushing in a bit more

RM looking increasingly suspect - no depth to it

Lot 30 continuing: pulling out E-W "wall", looking to verify SloMo

pulling out RM, no depth, still looking for E-W wall at N end of Sq. 5

lot of schist slabs coming out of Sq. 8, but all tumbled

better part of a bowl rim becoming visible in W half of Sq. 8

18F taking out tumble on top of Spawn

Elaine  
OK

41-14-399

CU

50

50

62

70

27

24

[illegible]

Age Group	2006	2008	2010
18-29	~85	~88	~90
30-49	~75	~78	~80
50-69	~65	~68	~70
70+	~55	~58	~60

49

895-74-12

18F Lot 15 Sq. 9 0-20 cm sherds, obsidian

18D Verge continues well into Sq. 8 (farther than I thought),  
and there may be still more of it buried

E-W wall at N end of Sq. 5 looks good - call it ~~the~~ Pygmy  
another bowl rim, also close to bajareque surface - both at 40 cm depth  
chasing SloMo back into Sq. 9

18F Lot 14 sherds, bajareque, shell, obsidian, chert

I'd like to merge 13 + 14

Lot 14 continuing down a bit more - ~5 cm <sup>(to 50 cm)</sup> to reach level of hole created by  
skull

SloMo may continue into Sq. 9, possibly run into Spurn

possible posthole in Sq. 11 - at least 15 cm deep, 15 cm diameter 20 cm S of NW, 16 cm from E  
midden in Sq. 11 (if indeed midden it is) is fairly shallow 95 cm depth

Few more small bones

lot of schist slabs, one quite large, coming out of Sq. 8, beginning of 9-flooring?  
postholes, if such, at either end of trench probably predate rest of structure, due to depth  
a few bits of bajareque in Sq. 8, but no quantity - Verge seems to have ended

beginning sub-ops 18H + 18I H will be southern, E-W trench, chasing To W  
I will be northern, E-W trench, chasing Seaweed W

should theoretically pick up To ~20 cm down, ~~Seaweed~~ ~60

18H Lot 1 0-20 cm sherds, obsidian Lot 02 20-40 cm sherds

18I Lot 01 0-20 cm sherds, bone, obsidian, by Lot 02 20-40 cm sherds, bajareque, obsidian, shell  
possible that Spurn and SloMo are one and the same, which would mean that summit  
wall extends very deep

18I 03 40-60 cm possible wall on S side, but probably just tumble - we'll see, <sup>bone, shell, sherds, obsidian, chert</sup> ~~basically~~ <sup>for now</sup>

18H 02 lots of rock, apparently mostly tumble, throughout whole square - possible line on N side,  
which would be To; no other ~~the~~ apparent lines yet <sup>sherds</sup>

18H 03 extending Sq. 1 40 cm south, 0-20 cm <sup>sherds, obsidian</sup> trying to clarify ~~the~~ tumble

18I 04 60-80 cm Seaweed may be appearing, higher than expected (top at 40 cm)

18H 04 20-40 cm, southern extension of Sq. 1 sherds, obsidian rather than 80 cm

18H Lot 05 Square 1 40-60 cm To may be showing up, although it's a bit high

certainly there are aligned stones on N side of Sq. 1 - going down in front of them to  
check it out  
sherd concentration seems to be increasing close to 60 cm, but doesn't quite look

like a living surface - sherds seem scattered thru 5 cm, on end, not flat deposits

Ceres

2/14/95

2/15/95

pygmy ~~to~~ E-W wall at W end of 2nd looks good - can it  
another (new) wall also to bridge interior

P95-74-13

18I 04 sherds, obsidian, shell, bone

18H 05 sherd concentration definitely higher beginning at ~55 cm  
trying to leave them in situ to check out potential living surface

18I 05 80-90 cm still looking for Seaweed sherds, shell  
wall above Seaweed (at 40 cm) doesn't look to extend down to Seaweed, but  
looks very good in its own right

18H 05 looks like we've hit Smallpox over on this side as well, judging  
by sherd concentration + depth sherds, obsidian, bagareque  
still looking for So

will clear Smallpox then move N a bit looking for So - ~~send~~ send H trench N?

2/16/95

18H 06 Sq. 2 0-20 cm obsidian, sherds, bagareque

18I 06 Sq. 2 0-20 cm sherds

Seaweed never turned up, nor did So

instead of Seaweed ~~at~~ EW wall at 40 cm - call it Donner Party

word from the lab is that Verge is oven or kiln bagareque - will explore that later  
looks like Skotlo predates Verge, majority of Verge is S of Skotlo, extending a bit up W of it  
unlikely I think that kiln turned that corner (around Skotlo)

18I 07 Sq. 2 20-40 cm sherds

wall may be appearing on S side, parallel to Donner Party + Seaweed, in line w/ both, but higher <sup>still</sup>

18H 07 Sq. 2 20-40 cm potential wall on N side, in line w/ So, but high up

18I two enormous cut blocks coming up, one <sup>(A)</sup> ~25 cm in from N side, more or less flat  
other <sup>(B)</sup> tilted & angled NW-SE, while first <sup>(A)</sup> almost parallels trench

A high point at 30 cm depth, B at 20 cm A 24x44 B 40x at least 40 (disappears into W wall)  
relatively few sherds

18H 07 sherds, bj, obsidian fair # of sherds, more than previous level  
should continue increasing as we get closer to Smallpox

18I 08 40-60 cm sherds, shell, bone, bj

going down further, leaving cut blocks and S "wall" - taking out rocks on S side - tumble

18H possibility, given # of sherds, that S of structure is midden - everything above Smallpox  
but, soil is very hard & packed & Smallpox seems like a floor sherds, bj, obsidian

08 40-60 until we reach Smallpox going to try and preserve more of sherd smash

18I Donner Party apparently continues, but there's tumble atop it  
taking out cut blocks, much of tumble looking for DP

51-45-209

March 1941, 2nd day, 1st day

March 1941, 2nd day, 1st day

March 1941, 2nd day, 1st day

March 1941, 2nd day, 1st day

March 1941, 2nd day, 1st day

March 1941, 2nd day, 1st day

March 1941, 2nd day, 1st day

March 1941, 2nd day, 1st day

March 1941, 2nd day, 1st day

March 1941, 2nd day, 1st day

March 1941, 2nd day, 1st day

March 1941, 2nd day, 1st day

March 1941, 2nd day, 1st day

March 1941, 2nd day, 1st day

March 1941, 2nd day, 1st day

March 1941, 2nd day, 1st day

March 1941, 2nd day, 1st day

March 1941, 2nd day, 1st day

March 1941, 2nd day, 1st day

March 1941, 2nd day, 1st day

March 1941, 2nd day, 1st day

March 1941, 2nd day, 1st day

March 1941, 2nd day, 1st day

March 1941, 2nd day, 1st day

March 1941, 2nd day, 1st day

March 1941, 2nd day, 1st day

March 1941, 2nd day, 1st day

March 1941, 2nd day, 1st day

March 1941, 2nd day, 1st day

March 1941, 2nd day, 1st day

March 1941, 2nd day, 1st day

March 1941, 2nd day, 1st day

March 1941, 2nd day, 1st day

March 1941, 2nd day, 1st day

P95-74-14

base of seaweed at 87 cm, DP at 90

Danner Party definitely continues into Sq. 2

bj right in front of DP, at 60 cm, 10 cm from W side - looks like <sup>house</sup> ~~the~~ bj

Few more bj chunks turning up at about same level - house + lots of it  
another big block on N side, lying flat change in plan: one big chunk of bj  
1814 Smallpox showing up, but Jo looking very ~~settled~~ sad + sickly, if even extant  
going to take off some of the tumble overlying what may be left of Jo to see  
Jo's back, once tumble got yanked off - cleaning to check it out better  
seems odd that Smallpox should be so far below ~~base~~ base of Jo - going to have to  
explore beneath apparent base of Jo to check this out, see if Jo continues down

09 taking out face of Jo (tumble in front of it, actually)  
15-50 cm

181 09 60-80 cm bj, sherds, shell, obsidian, figurine head (monkey)

trash may have been dumped off S side (# of sherds), but much more shell  
on N side, also soil difference

2/17/85

big chunk of bajareque at 60 cm, extending down to 65 cm

25 cm from W side 31 (E side) and 27 (W side) from S side

7 (E) and 15 (W) from Danner Party

39 cm from N side

bj didn't make it out intact - it was held together by the dirt around it, + there was a  
wall may be showing up on N side root thru the middle

more bj, almost directly below first chunk, at 80 cm

~~181 09~~ 18F Lot 16 extending Sp. 11 50 cm Northward, 0-20 cm depth

18H 10 Sq. 3 0-20 cm bordering N from Sq. 1

18I Danner Party definitely extends down to 90 cm, making it one w/ Seaweed  
thus, renamed from now on amazing how much better Seaweed look in I than in F

18F going down to see if there really is a wall here at N end, running E-W  
it looks from Sp. 11 and 18I like there probably is

Lot 17 20-40 cm sherds, obsidian, shell

Lot 18 40-60 cm coming down on top of ~~the~~ "wall"

18H Sq. 3 - lots & lots of rock, nearly all of it sitting relatively flat; enough  
well placed rock to raise possibility that Jo is misinterpretation

11 Sq. 4 (W of Sq. 3) 0-20 cm trying to get some idea what's going on w/  
all these rocks



10-15-20

10-15-20

10-15-20

10-15-20

10-15-20

10-15-20

10-15-20

10-15-20

10-15-20

10-15-20

10-15-20

10-15-20

10-15-20

10-15-20

10-15-20

10-15-20

10-15-20

10-15-20

10-15-20

10-15-20

10-15-20

10-15-20

10-15-20

10-15-20

10-15-20

10-15-20

10-15-20

10-15-20

10-15-20

10-15-20

10-15-20

10-15-20

10-15-20

10-15-20

10-15-20

10-15-20

10-15-20

P95-74-15

wall at N end will be Ring of Fire, far wall it definitely is

RoF probably postdates Seaweed, was an attempt to enlarge terrace  
Seaweed in such poor shape in Sq. 11 due to burial - wall (by then presumably  
old, drowned, & extensively taken apart to check in SHPP

trying to find E outside face of RoF

18H Lot 11 to become one w/ Lot 10, which will now be Sqs. 3+4, 0-30 cm <sup>shards, obsidian</sup>

taking off top layer of rock, which is probably tumble, hopefully  
will find back of Jo

18F top of RoF is at 60 cm

<sup>shards, shell  
obsidian</sup> Lot 19 60-80 cm leaving RoF, excavating N of it, cleaning S face  
middle from Sq. 11 either pre-dated RoF and was built over or was not a true  
middle, but fill used when RoF was built

seems to extend under RoF, arguing for former interpretation

18H where is all this stone coming from? it's tumble, but from where? if this all  
came down from higher up on mound, there must have been one half of a platform there,  
or else these walls were all really high at some point

I wonder if it's all really tumble, or if maybe, instead it's fill for a platform  
running back from Jo to Pygmy - certainly many of these rocks seem set, not tumbled, but  
w/o any apparent alignment - we'll see if removing top layer sheds any light

~~Lot 11 30-40 cm, Sq. 3+4 maybe it is just tumble, not fill~~

18F RoF seems to be just one layer of rocks thick - might originally have been higher

18E 10 N 20 cm of Sq. 1, 90-95 cm establishing base of Seaweed <sup>shards, bj., obsidian</sup>

base of RoF at 72 cm, roughly equal ( $\pm 5$  cm) to preserved top of Seaweed in Sq. 11  
<sup>shards</sup>

18H Lot 11 Sq. 5 (N of Sq. 3) 0-30 cm looking for Pygmy <sup>shards, bj., obsidian, ground stone</sup>

18J Lot 11 Sq. 3 0-30 cm <sup>shards, obsidian, ~~fill~~</sup>

corner may turn up on W edge of this meter

lots of tumble on and near surface here, but doesn't seem to be anything more than tumble

NNE one big, apparently cut, block, but upper face is not flat - bumpy shape instead - looks  
like it might be a broken block, actually also cut rectangular "miller" 25x8x6

18H 12 Sq. 6 (W of Sq. 5, N of Sq. 4) 0-30 cm

probable N-S wall,  $\perp$  to Jo, running thru Sqs. 3+5  
opening Sq. 6 to try and find W side of this wall

2-11-200

1. 2. 3. 4. 5. 6. 7. 8. 9. 10. 11. 12. 13. 14. 15. 16. 17. 18. 19. 20. 21. 22. 23. 24. 25. 26. 27. 28. 29. 30. 31. 32. 33. 34. 35. 36. 37. 38. 39. 40. 41. 42. 43. 44. 45. 46. 47. 48. 49. 50. 51. 52. 53. 54. 55. 56. 57. 58. 59. 60. 61. 62. 63. 64. 65. 66. 67. 68. 69. 70. 71. 72. 73. 74. 75. 76. 77. 78. 79. 80. 81. 82. 83. 84. 85. 86. 87. 88. 89. 90. 91. 92. 93. 94. 95. 96. 97. 98. 99. 100. 101. 102. 103. 104. 105. 106. 107. 108. 109. 110. 111. 112. 113. 114. 115. 116. 117. 118. 119. 120. 121. 122. 123. 124. 125. 126. 127. 128. 129. 130. 131. 132. 133. 134. 135. 136. 137. 138. 139. 140. 141. 142. 143. 144. 145. 146. 147. 148. 149. 150. 151. 152. 153. 154. 155. 156. 157. 158. 159. 160. 161. 162. 163. 164. 165. 166. 167. 168. 169. 170. 171. 172. 173. 174. 175. 176. 177. 178. 179. 180. 181. 182. 183. 184. 185. 186. 187. 188. 189. 190. 191. 192. 193. 194. 195. 196. 197. 198. 199. 200. 201. 202. 203. 204. 205. 206. 207. 208. 209. 210. 211. 212. 213. 214. 215. 216. 217. 218. 219. 220. 221. 222. 223. 224. 225. 226. 227. 228. 229. 230. 231. 232. 233. 234. 235. 236. 237. 238. 239. 240. 241. 242. 243. 244. 245. 246. 247. 248. 249. 250. 251. 252. 253. 254. 255. 256. 257. 258. 259. 260. 261. 262. 263. 264. 265. 266. 267. 268. 269. 270. 271. 272. 273. 274. 275. 276. 277. 278. 279. 280. 281. 282. 283. 284. 285. 286. 287. 288. 289. 290. 291. 292. 293. 294. 295. 296. 297. 298. 299. 300. 301. 302. 303. 304. 305. 306. 307. 308. 309. 310. 311. 312. 313. 314. 315. 316. 317. 318. 319. 320. 321. 322. 323. 324. 325. 326. 327. 328. 329. 330. 331. 332. 333. 334. 335. 336. 337. 338. 339. 340. 341. 342. 343. 344. 345. 346. 347. 348. 349. 350. 351. 352. 353. 354. 355. 356. 357. 358. 359. 360. 361. 362. 363. 364. 365. 366. 367. 368. 369. 370. 371. 372. 373. 374. 375. 376. 377. 378. 379. 380. 381. 382. 383. 384. 385. 386. 387. 388. 389. 390. 391. 392. 393. 394. 395. 396. 397. 398. 399. 400. 401. 402. 403. 404. 405. 406. 407. 408. 409. 410. 411. 412. 413. 414. 415. 416. 417. 418. 419. 420. 421. 422. 423. 424. 425. 426. 427. 428. 429. 430. 431. 432. 433. 434. 435. 436. 437. 438. 439. 440. 441. 442. 443. 444. 445. 446. 447. 448. 449. 450. 451. 452. 453. 454. 455. 456. 457. 458. 459. 460. 461. 462. 463. 464. 465. 466. 467. 468. 469. 470. 471. 472. 473. 474. 475. 476. 477. 478. 479. 480. 481. 482. 483. 484. 485. 486. 487. 488. 489. 490. 491. 492. 493. 494. 495. 496. 497. 498. 499. 500. 501. 502. 503. 504. 505. 506. 507. 508. 509. 510. 511. 512. 513. 514. 515. 516. 517. 518. 519. 520. 521. 522. 523. 524. 525. 526. 527. 528. 529. 530. 531. 532. 533. 534. 535. 536. 537. 538. 539. 540. 541. 542. 543. 544. 545. 546. 547. 548. 549. 550. 551. 552. 553. 554. 555. 556. 557. 558. 559. 560. 561. 562. 563. 564. 565. 566. 567. 568. 569. 570. 571. 572. 573. 574. 575. 576. 577. 578. 579. 580. 581. 582. 583. 584. 585. 586. 587. 588. 589. 590. 591. 592. 593. 594. 595. 596. 597. 598. 599. 600. 601. 602. 603. 604. 605. 606. 607. 608. 609. 610. 611. 612. 613. 614. 615. 616. 617. 618. 619. 620. 621. 622. 623. 624. 625. 626. 627. 628. 629. 630. 631. 632. 633. 634. 635. 636. 637. 638. 639. 640. 641. 642. 643. 644. 645. 646. 647. 648. 649. 650. 651. 652. 653. 654. 655. 656. 657. 658. 659. 660. 661. 662. 663. 664. 665. 666. 667. 668. 669. 670. 671. 672. 673. 674. 675. 676. 677. 678. 679. 680. 681. 682. 683. 684. 685. 686. 687. 688. 689. 690. 691. 692. 693. 694. 695. 696. 697. 698. 699. 700. 701. 702. 703. 704. 705. 706. 707. 708. 709. 710. 711. 712. 713. 714. 715. 716. 717. 718. 719. 720. 721. 722. 723. 724. 725. 726. 727. 728. 729. 730. 731. 732. 733. 734. 735. 736. 737. 738. 739. 740. 741. 742. 743. 744. 745. 746. 747. 748. 749. 750. 751. 752. 753. 754. 755. 756. 757. 758. 759. 760. 761. 762. 763. 764. 765. 766. 767. 768. 769. 770. 771. 772. 773. 774. 775. 776. 777. 778. 779. 780. 781. 782. 783. 784. 785. 786. 787. 788. 789. 790. 791. 792. 793. 794. 795. 796. 797. 798. 799. 800. 801. 802. 803. 804. 805. 806. 807. 808. 809. 810. 811. 812. 813. 814. 815. 816. 817. 818. 819. 820. 821. 822. 823. 824. 825. 826. 827. 828. 829. 830. 831. 832. 833. 834. 835. 836. 837. 838. 839. 840.

P95-74-16

18I Lot 12 Sq. 3 30-<sup>60</sup> cm sherds, obsidian, oyster frag, chert  
big block turned out to be cornerstone

earth is quite packed & hard here much tumble on W side & in SW corner

2/21/95

18H N-S wall, parallel to axial trench &  $\perp$  to ~~the~~ Pygmy & Jo appearing  
not clear what happens to Pygmy, but new wall will be Layze Girls  
Lot 12 sherds, obsidian, bj

also not clear how this new line fits in w/ kiln - not ~~were~~ curved, circular wall expected  
(or hoped for, at least)

18I Lot 13 60-<sup>70</sup> cm sherds, bj, earthen frag

18H Lot 13 30-45 cm bj, sherds, earth, obsidian

bj, looking very much like kiln, turning up in high concentration at 45 cm,  
also scorched earth w/ # of sherds

another wall parallel to Layze Girls in Sq. 6, only 30 cm W of LG - call it  
LG ~60 cm thick, 2 layers of rock, CL only one

Chain lightning

burned/shed area 40 cm in from N edge of Sq. 6, 20 from W, right off CL

extends further south as well - I may go W a meter chasing this surface, if this

18I at ~65 cm there seems to be a well joining Rof to Seaweed, what it is

$\perp$  to the two of them, probably evidence of Rof cornering there - this new NS  
wall will be called Huck Finn

18H going to chase surface N rather than west

Lot 14 Sq. 7 (N of Sq. 6) 0-20 cm sherds, bj, obsidian

18I Lot 14 Sq. 4 0-20 cm still mostly W, looking for corner of Seaweed

may be encountering something else to NW as well - concentration of  
tumble in Sq. 3, for example & evidence sherds, chert, obsidian, shell

2/22/95

(18H intersects 18D at 2.45 m) rocks starting to appear farther to W - change in wall orientation  
couple of small cut blocks and some slabs of schist turning up

18H M at 10 cm depth, 25 cm from S edge & extending out 15 cm from W edge, bj  
starts turning up, extending 25 cm N-S

surrounded by + on top of rocks which may or may not be tumble

sherds w/ bj too - similar to deposit in Sq. 6 but w/o burned earth

very shallow deposit - fully 35 cm above one in Sq. 6

hitting rocks that may well be dug as well - summit construction?

18I 15 20-40 cm sherds, obsidian

still a good amount of tumble, coming from somewhere

11-11-89

11-11-89

11-11-89

11-11-89

11-11-89

11-11-89

11-11-89

11-11-89

11-11-89

11-11-89

11-11-89

11-11-89

11-11-89

11-11-89

11-11-89

11-11-89

11-11-89

11-11-89

11-11-89

11-11-89

11-11-89

11-11-89

11-11-89

11-11-89

11-11-89

11-11-89

11-11-89

11-11-89

11-11-89

11-11-89

11-11-89

11-11-89

11-11-89

11-11-89

11-11-89

11-11-89

11-11-89

P95-74-17


18H pulling out SW tumble in Sq 7 to come down to Sq. 6 by deposit - may be doing this along the face of a wall in Sq. 7, its alignment unclear  
 Lot 15 Sq. 7 20-45 cm, SW <sup>half</sup> ~~quarter~~ - extending further N now sherds, by coming down onto by deposit from Sq. 6

looks like as we move N we should hit an EW line connecting to CL  
 there's a whole lot of by here, not clear whether kiln or house

CL is perhaps starting to look suspect

18I ~~Lot 16~~ ~~Sq. 8~~ starting to hit aligned rocks

line almost 11 to Seaweed but N of it



18H CL looking alright again, seems to corner W in Sq. 7

going to push W in 2m wide swathe to catch all of room defined by CL and its  
 18S - Lot 16 Sq. 8 & 9 0-30 cm sherds, metal frag, obsidian, shell, by, <sup>carbon</sup> two corners

18I Lot 16 Sq. 5 (S of Sq. 3 & 4), Wedge ~45 cm from Wedge of Sq. 4, 0-20 cm <sup>sherds</sup> obsidian

18H wall running W off S ~~corner~~ end of CL will be Power Weasels

off N end of CL will be Pranksters

2/23/95

in Sq. 8 Pranksters looks to curve southward schist slabs, tumbled, in Sq. 9

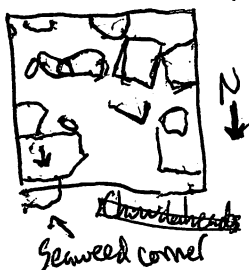
18I Lot 17 20-40 cm sherds

couple of relatively aligned cut blades 60 cm from N side, 20 cm down

if wall, in appropriate spot to pick up Spum

going deeper has revealed that those 2 blocks and extra rock are back, not front, of wall,

most likely - uncovered another big cut block which looks to have tipped forward (N)



pulled <sup>tilted</sup> cut block off, probably going to have to remove more to try and find Seaweed's corner, ~~NS~~ partner

Lot 18 40-70 cm sherds, shell, obsidian

18H extending Sq. 9 20 cm S, trying to come down on face of Power Weasels to be part of Lot 16

1. The first part of the report is about the general situation of the company.

2. The second part is about the financial results of the company.

3. The third part is about the operational results of the company.

4. The fourth part is about the future prospects of the company.

5. The fifth part is about the conclusion of the report.

6. The sixth part is about the appendix of the report.

7. The seventh part is about the references of the report.

8. The eighth part is about the index of the report.

9. The ninth part is about the cover page of the report.

10. The tenth part is about the title page of the report.

11. The eleventh part is about the abstract of the report.

12. The twelfth part is about the introduction of the report.

13. The thirteenth part is about the methodology of the report.

14. The fourteenth part is about the results of the report.

15. The fifteenth part is about the discussion of the report.

16. The sixteenth part is about the conclusion of the report.

17. The seventeenth part is about the appendix of the report.

18. The eighteenth part is about the references of the report.

19. The nineteenth part is about the index of the report.

20. The twentieth part is about the cover page of the report.

21. The twenty-first part is about the title page of the report.

22. The twenty-second part is about the abstract of the report.

23. The twenty-third part is about the introduction of the report.

24. The twenty-fourth part is about the methodology of the report.

25. The twenty-fifth part is about the results of the report.

26. The twenty-sixth part is about the discussion of the report.

27. The twenty-seventh part is about the conclusion of the report.

28. The twenty-eighth part is about the appendix of the report.

29. The twenty-ninth part is about the references of the report.

30. The thirtieth part is about the index of the report.

P95-74-18

18H curve is looking somewhat suspect - Franksters may run under it rather than curving - curve lacks depth, doesn't seem to go anywhere going down to level of bj + sherds, resuming Lot 13 carbon at 30 cm depth, 15 from E side, 45 from N side

sherds/mesh associated w/ bj deposit may have been on/near living surface big pieces, but not distributed as whole smashed pots

extending W a meter from Sq. 8, trying to resolve Franksters mess

18I Lot 19 extending Sq. 5 40 cm W (to line w/ edge of Sq. 4) 0-20 cm sherds in Sq. 5 at ~65 cm hit alignment of staves // w/ Seaweed but slightly behind it - might be back of ~~with~~ Seaweed, but lower, and this extends to where front of Seaweed seems to have disappeared & been replaced by Chowdahheads

18H plenty of sherds + bj in room, but doesn't seem to be any living surface yet.

18I Lot 20 20-40 cm sherds, obsidian, shell, chert

18H Sq. 10 (W of Sq. 8) 0-30 cm Lot 17 sherds, ~~obsidian~~ metate frag, bj, bone, chert curve of Franksters has been dismissed, as Franksters now looks to continue straight into this square - may also be hitting where it corners back S (W wall of room)

bj in NE corner @ 30 cm, extending ~5 cm down and E to 50 cm along N side 30-40 cm Lot 18 bj, sherds

may be an EW wall at S side of meter

18I Lot 21 Sq. 6 0-20 cm sherds, obsidian

Chowdahheads may corner southward, run into what may be spawn

Lot 22 Sq. 6 20-40 cm sherds, chert, obsidian

Lot 23 Sq. 7 (W of Sq. 6, W of Sq. 4), 0-20 cm sherds, obsidian

18H Lot 18 Sq. 11 (S of Sq. 10) 0-30 cm sherds, obsidian, shell, bj

hoping to follow W wall of room down to Powell levels

18I still trying to resolve relationship(s) between Seaweed, Chowdahheads, and possibly Spawn

Chowdahheads may be S wall of small structure tacked on late, ripping out top of Seaweed

18H assuming bj and sherds indicate proximity/general vicinity of occupation surface, where the hell is it?

Judging by levels of sherd + bj deposition, may well be sloped

18I Lot 24 20-40 cm sherds, obsidian, shell

18H Lot 20 taking out bulk between axial trench and 18H, Sq. 3 + 5 (from 4.25 - 4.95 m) <sup>4 - 5</sup> <sub>2.5</sub> <sup>2.5</sup> <sub>0-20 cm</sub> along axial trench

Lot 21 remaining bulk from 3-4 meters between axial trench + 18H, 0-25 cm sherds, bj

2/27/95



81-15-277

The first thing I noticed when I stepped out of the car was the cold air. It was a relief after the warm car. I looked around and saw a few people walking around. I felt a bit out of place.

I walked towards the building and saw a sign that said "Welcome". I felt a bit better.

I went inside and saw a lot of people. I felt a bit nervous.

I went to the front desk and saw a woman. I felt a bit better.

I went to the back and saw a man. I felt a bit better.

I went to the side and saw a woman. I felt a bit better.

I went to the front and saw a man. I felt a bit better.

I went to the back and saw a woman. I felt a bit better.

I went to the side and saw a man. I felt a bit better.

I went to the front and saw a woman. I felt a bit better.

I went to the back and saw a man. I felt a bit better.

I went to the side and saw a woman. I felt a bit better.

I went to the front and saw a man. I felt a bit better.

I went to the back and saw a woman. I felt a bit better.

I went to the side and saw a man. I felt a bit better.

I went to the front and saw a woman. I felt a bit better.

I went to the back and saw a man. I felt a bit better.

I went to the side and saw a woman. I felt a bit better.

I went to the front and saw a man. I felt a bit better.

I went to the back and saw a woman. I felt a bit better.

I went to the side and saw a man. I felt a bit better.

I went to the front and saw a woman. I felt a bit better.

I went to the back and saw a man. I felt a bit better.

I went to the side and saw a woman. I felt a bit better.

I went to the front and saw a man. I felt a bit better.

I went to the back and saw a woman. I felt a bit better.

I went to the side and saw a man. I felt a bit better.

I went to the front and saw a woman. I felt a bit better.

I went to the back and saw a man. I felt a bit better.

I went to the side and saw a woman. I felt a bit better.

P95-74-19

18I Lot 25 Sq. 7 40-50 cm sherds

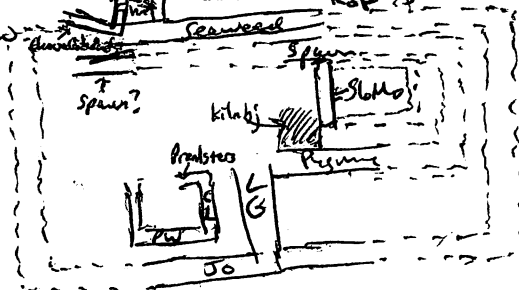
couple of tumbled cut blocks came out in Lot 24 E ~ 35 cm - seem to be a # of these in this area (NW corner of mound)

at ~50 cm in Sq. 7 + Sq. 4, bordered by Chowdaheads, perhaps as terrace - lots of rock, more or less level

reopening Lot 22, coming down on face of Chowdaheads and trying to resolve rest of tumble more chart here than elsewhere

18H Lot 22 Sq. 12 (W of Sq. 7, Not Sq. 8) 0-20 cm sherds, <sup>carbon</sup> bj, bone, chert core, obsidian, taking out bulk really didn't clarify much - Jo, Pygmy, and LG still remain mysterious. Layne Girls looks like it extends all the way down to Jo - perhaps extension of platform initially defined by Pygmy

whose right now



W wall of room will be Jerky Boys

2/28/85

18I more bones, atop Seaweed, off Chowdaheads, 50 cm down in Sq. 6 starting 30 cm in from W side, on N edge and extending 5 ~ 10 cm

very broken up - either was already trashed or workers came down on it w/ the pick many small ~~fish~~ fish frags which don't look like cranium, but 3 teeth as well (look like children's) one 7 or 8 cm bone frag that may be arm bone another tooth - definitely child's seems to be deposited either on top of Seaweed (at level which it was torn down to for Chowdaheads) or off corner of Seaweed, if it comes S here

Lot 26 will be burial bone

Lot 27 Extending 50 cm northward from 18I from 235 3.35 m, 0-30 cm sherds, shell

18H lots of bj (big flat pieces) in NE quadrant of Sq. 12

Carbon at 45 cm from N edge, 15 from E, 20 cm down

may have hit a floor in SE corner of Sq. 12, at ~25 cm - 2 flat lying schists labs

Floor at this level requires a N room wall, which & a third farther N

judging by S edge of floor should be Branksters, but Branksters looks like as taking off from top layer of Branksters, which is slumped forward to dry and find better evidence of its existence

1945-1946

1945-1946

1945-1946

1945-1946

1945-1946

1945-1946

1945-1946

1945-1946

1945-1946

1945-1946

1945-1946

1945-1946

1945-1946

1945-1946

1945-1946

1945-1946

1945-1946

P95-74-20

18I Lot 28 Sq. 8 (W of Sq. 6) 0-30 cm sherds, metalic frag, obsidian

18H ~~23~~ ~~Sq. 7~~ resuming Lot 15 more sherds, probably more of LG <sup>may corner into Pranksters or continue</sup>

18I Lot 29 extension N of 18I 30-50 cm sherds, shell, obsidian, bone

18H Lot 23 Sq. 13 0-10 cm (W of Sq. 7) sherds, bj

coming down behind line at N end of Sq. 7 to check its reality

also looking to come down on more of floor

Pranksters looks to corner back ~~into~~ N around edge of Sq. 12 - going to pull out another layer of tumble to try and hit it

18I no rock really in Lot 28, + lots of sherds

lack of tumble here suggests that <sup>Spencer</sup> (if it's <sup>Spencer</sup>) corners S between Sq. 6 and 8

body, judging mainly by teeth & of very small child

looks like corpse is not oriented at all, but instead bundled + fit into small area

18I Lot 30 Sq. 8 30-60 cm sherds, bj, obsidian, chert

18H Lot 24 Sq. 13 10-20 cm sherds, obsidian

Lot 25 Sq. 12 25-40 cm sherds, bj

Lot 26 Sq. 14 (W of Sq. 12) 0-20 cm sherds, obsidian, chert, bj

going to open meter in SW corner to try and drop down on So where it corners N

Lot 27 Sq. 15 (SW corner of mound, SW of Sq. 11) 0-10 cm sherds, bj

W wall of room will be Discus Fluid, whose NW corner I'm trying to catch may have steps where Pranksters disappears in Sq. 12

Floor (schist + cobble) in Sq. 12 + 7 will be Zoolmass, which may continue into Sq. 14, broken by steps

Lot 28 Sq. 16 (W of Sq. 12, 70 cm NS x 1 m EW) 0-10 cm bj, sherds, ground stone

Lot 29 Sq. 15 10-20 cm sherds, obsidian

18I cranium is at 48 cm, extending down to 51 cm, has hole in middle of it which looks old, possibly pre-death

Lot 31 Sq. 9 0-30 cm sherds, bone, obsidian

one snail at ~15 cm

18H Lot 30 Sq. 15 20-30 sherds, obsidian

corner of So turning up

Lot 31 Sq. 17 0-10 cm sherds, bj

encountered another floor in Sq. 16, at top of steps, ~5 cm above Zoolmass will be Lady Godiva

3/1/95

Nepe  
Antonia  
Zoolmass

943-14-10

Handwritten notes in the left margin, partially illegible.

Handwritten text line 1.

Handwritten text line 2.

Handwritten text line 3.

Handwritten text line 4.

Handwritten text line 5.

Handwritten text line 6.

Handwritten text line 7.

Handwritten text line 8.

Handwritten text line 9.

Handwritten text line 10.

Handwritten text line 11.

Handwritten text line 12.

Handwritten text line 13.

Handwritten text line 14.

Handwritten text line 15.

Handwritten text line 16.

Handwritten text line 17.

Handwritten text line 18.

Handwritten text line 19.

Handwritten text line 20.

Handwritten text line 21.

Handwritten text line 22.

Handwritten text line 23.

Handwritten text line 24.

Handwritten text line 25.

Handwritten text line 26.

Handwritten text line 27.

Handwritten text line 28.

Handwritten text line 29.

Handwritten text line 30.

P95-74-21

18M steps in Sq. 12 will be SuperFly

Lot 32 Sq. 15 30-40 cm sherds, bj, bone, obsidian

still looking for corner of Sq, pulling out tumble

looks like it's here, but in bad shape - visible only as tumble/stump out from corner

18I Lot 32 Sq. 9 30-60 cm sherds, chert, obsidian

trying to come down on Chowdahheads, see how far w it extends

hole in skull contained missing piece, round, ~1 cm below hole, had break lines radiating out from it

3/2/95

skull crushed in manner similar to that of previous burial - in layers; another layer of cranium (at least I think it's cranium) under one pretured in midst of D3

18M Lot 33 Sq. 18 0-10 cm sherds, obsidian, bj

Lot 34 opening Sq. 19 (W of Sq. 2), 0-30 cm sherds, bj

18I coming down on rock level at ~55 cm

lower than Chowdahheads, + there's a N-S line at wedge of square, which looks

like it's not actually connected to Chowdahheads

too low + small to be structures w wall, I think, but we'll see

18M coming out to W, hoping to hit side wall in Sq. 18

so far (~10 cm) nothing apparent other than tumble

18I Lot 33 Sq. 10 0-30 cm sherds, obsidian, chert, bone, bj

Sq. 10 is N of Sq. 9, chasing N-S wall in Sq. 9, which will be WUFO

looks like it may corner in Sq. 10; we'll see

SuperFly 18M  
(steps)

Pranksters

Discus  
Flowl

Rowlands

Chas  
Lighting

(S Half)

axial trench

Stallo

N

Pygmy

Large  
Girls



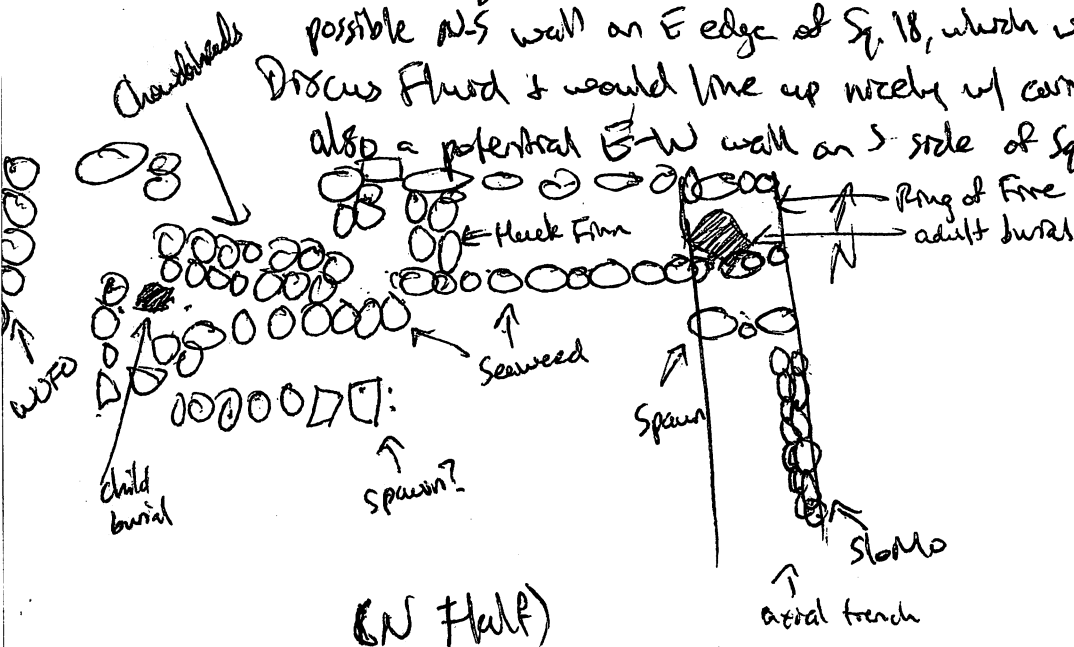
P95-74-21

18H Lot 35 Sq. 18 10-20 cm sherds, bj, obsidian

Lot 36 Sq. 19 30-50 cm sherds, chert, obsidian

possible N-S wall on E edge of Sq. 18, which would be just outside line of Discus Fluted & would line up nicely w/ corner of 50

also a potential E-W wall on S side of Sq. 18, coming off N-S one



(N Half)

Lot 37 Sq. 20 0-10 cm (W of Sq. 14, S of 18) sherds, obsidian

lots of sherds in Sq. 19, generally off this side of structure, marking this perhaps the back, although deposits don't look like midden

18I Lot 34 Sq. 10 30-60 cm sherds, obsidian, bj

3/6/95

~~18I Lot 34~~ following WFO N - WFO faces W, but still makes no sense, unless maybe  $\perp$  to Channelhead

18H meanwhile, between Sqs. 18 and 20 there's definitely an E-W wall - call it Beads

~~Lot 38 Sq. 21 0-20 cm~~

Lot 38 Sq. 22 0-15 cm sherds, bj, obsidian

still following W wall of structure S

BS sherd deposition seems to be increasing at ~50 cm in SW quadrant of Sq. 10 may be hitting a midden here - lots of sherds, some in big pieces would make some sense, being off WFO

18H little rock until 15 cm, then coming down on a fair amount of tumble

Lot 39 Sq. 21 0-20 cm sherds, mano frag, obsidian, bj

18I Lot 35 Sq. 11 0-30 cm sherds, bj, shell, obsidian, chert

18H Lot 40 Sq. 22 0-20 cm obsidian, sherds

Lot 41 Sq. 21 20-50 cm sherds, chert, obsidian, bj

18I Lot 36 Sq. 11 30-50 cm sherds, obsidian, chert

Meguro  
Sakuma



JS:HF-209

2012-01-01 2 28 100 100

11/20/2020

The small alterations being at present made in the year 5 of the 18th century.

at 2 weeks per person for 500/1000 & 1000/1000

and the 2nd party, 31 of the above as the 1st party, and

~~1942-1943~~ 1942-1943 1942-1943 1942-1943 1942-1943  
~~1943-1944~~ 1943-1944 1943-1944 1943-1944 1943-1944

[illegible]

*[Faint handwritten notes at the bottom of the page]*

17-00000

1000

\_\_\_\_\_

(4/4/10)

collected during (8) 1-2 at 20000 m - 05.02.18

and I have been able to do so. I have been able to do so.

المجلس الأعلى للمعاشرة

10-30-08 JPK MFL 181

[illegible]

The -the- is used before nouns.

1944-1945

11/11/2012 15:00

\_\_\_\_\_

[illegible]

1. The first part of the paper is devoted to the study of the properties of the function  $f(x)$  defined by the equation

1700 1800 1900 2000 2100 2200 2300 2400 2500 2600 2700 2800 2900 3000 3100 3200 3300 3400 3500 3600 3700 3800 3900 4000 4100 4200 4300 4400 4500 4600 4700 4800 4900 5000 5100 5200 5300 5400 5500 5600 5700 5800 5900 6000 6100 6200 6300 6400 6500 6600 6700 6800 6900 7000 7100 7200 7300 7400 7500 7600 7700 7800 7900 8000 8100 8200 8300 8400 8500 8600 8700 8800 8900 9000 9100 9200 9300 9400 9500 9600 9700 9800 9900 10000

1. The first part of the document is a list of names and dates, which appears to be a roster or a list of participants. The names are written in a cursive script, and the dates are written in a more formal, printed style. The list is organized into two columns, with names on the left and dates on the right.

id. 1846. 1847. 1848. 1849. 1850. 1851. 1852. 1853. 1854. 1855. 1856. 1857. 1858. 1859. 1860. 1861. 1862. 1863. 1864. 1865. 1866. 1867. 1868. 1869. 1870. 1871. 1872. 1873. 1874. 1875. 1876. 1877. 1878. 1879. 1880. 1881. 1882. 1883. 1884. 1885. 1886. 1887. 1888. 1889. 1890. 1891. 1892. 1893. 1894. 1895. 1896. 1897. 1898. 1899. 1900. 1901. 1902. 1903. 1904. 1905. 1906. 1907. 1908. 1909. 1910. 1911. 1912. 1913. 1914. 1915. 1916. 1917. 1918. 1919. 1920. 1921. 1922. 1923. 1924. 1925. 1926. 1927. 1928. 1929. 1930. 1931. 1932. 1933. 1934. 1935. 1936. 1937. 1938. 1939. 1940. 1941. 1942. 1943. 1944. 1945. 1946. 1947. 1948. 1949. 1950. 1951. 1952. 1953. 1954. 1955. 1956. 1957. 1958. 1959. 1960. 1961. 1962. 1963. 1964. 1965. 1966. 1967. 1968. 1969. 1970. 1971. 1972. 1973. 1974. 1975. 1976. 1977. 1978. 1979. 1980. 1981. 1982. 1983. 1984. 1985. 1986. 1987. 1988. 1989. 1990. 1991. 1992. 1993. 1994. 1995. 1996. 1997. 1998. 1999. 2000. 2001. 2002. 2003. 2004. 2005. 2006. 2007. 2008. 2009. 2010. 2011. 2012. 2013. 2014. 2015. 2016. 2017. 2018. 2019. 2020. 2021. 2022. 2023. 2024. 2025. 2026. 2027. 2028. 2029. 2030. 2031. 2032. 2033. 2034. 2035. 2036. 2037. 2038. 2039. 2040. 2041. 2042. 2043. 2044. 2045. 2046. 2047. 2048. 2049. 2050. 2051. 2052. 2053. 2054. 2055. 2056. 2057. 2058. 2059. 2060. 2061. 2062. 2063. 2064. 2065. 2066. 2067. 2068. 2069. 2070. 2071. 2072. 2073. 2074. 2075. 2076. 2077. 2078. 2079. 2080. 2081. 2082. 2083. 2084. 2085. 2086. 2087. 2088. 2089. 2090. 2091. 2092. 2093. 2094. 2095. 2096. 2097. 2098. 2099. 2100. 2101. 2102. 2103. 2104. 2105. 2106. 2107. 2108. 2109. 2110. 2111. 2112. 2113. 2114. 2115. 2116. 2117. 2118. 2119. 2120. 2121. 2122. 2123. 2124. 2125. 2126. 2127. 2128. 2129. 2130. 2131. 2132. 2133. 2134. 2135. 2136. 2137. 2138. 2139. 2140. 2141. 2142. 2143. 2144. 2145. 2146. 2147. 2148. 2149. 2150. 2151. 2152. 2153. 2154. 2155. 2156. 2157. 2158. 2159. 2160. 2161. 2162. 2163. 2164. 2165. 2166. 2167. 2168. 2169. 2170. 2171. 2172. 2173. 2174. 2175. 2176. 2177. 2178. 2179. 2180. 2181. 2182. 2183. 2184. 2185. 2186. 2187. 2188. 2189. 2190. 2191. 2192. 2193. 2194. 2195. 2196. 2197. 2198. 2199. 2200. 2201. 2202. 2203. 2204. 2205. 2206. 2207. 2208. 2209. 2210. 2211. 2212. 2213. 2214. 2215. 2216. 2217. 2218. 2219. 2220. 2221. 2222. 2223. 2224. 2225. 2226. 2227. 2228. 2229. 2230. 2231. 2232. 2233. 2234. 2235. 2236. 2237. 2238. 2239. 2240. 2241. 2242. 2243. 2244. 2245. 2246. 2247. 2248. 2249. 2250. 2251. 2252. 2253. 2254. 2255. 2256. 2257. 2258. 2259. 2260. 2261. 2262. 2263. 2264. 2265. 2266. 2267. 2268. 2269. 2270. 2271. 2272. 2273. 2274. 2275. 2276. 2277. 2278. 2279. 2280. 2281. 2282. 2283. 2284. 2285. 2286. 2287. 2288. 2289. 2290. 2291. 2292. 2293. 2294. 2295. 2296. 2297. 2298. 2299. 2300. 2301. 2302. 2303. 2304. 2305. 2306. 2307. 2308. 2309. 2310. 2311. 2312. 2313. 2314. 2315. 2316. 2317. 2318. 2319. 2320. 2321. 2322. 2323. 2324. 2325. 2326. 2327. 2328. 2329. 2330. 2331. 2332. 2333. 2334. 2335. 2336. 2337. 2338. 2339. 2340. 2341. 2342. 2343. 2344. 2345. 2346. 2347. 2348. 2349. 2350. 2351. 2352. 2353. 2354. 2355. 2356. 2357. 2358. 2359. 2360. 2361. 2362. 2363. 2364. 2365. 2366. 2367. 2368. 2369. 2370. 2371. 2372. 2373. 2374. 2375. 2376. 2377. 2378. 2379. 2380. 2381. 2382. 2383. 2384. 2385. 2386. 2387. 2388. 2389. 2390. 2391. 2392. 2393. 2394. 2395. 2396. 2397. 2398. 2399. 2400. 2401. 2402. 2403. 2404. 2405. 2406. 2407. 2408. 2409. 2410. 2411. 2412. 2413. 2414. 2415. 2416. 2417. 2418. 2419. 2420. 2421. 2422. 2423. 2424. 2425. 2426. 2427. 2428. 2429. 2430. 2431. 2432. 2433. 2434. 2435. 2436. 2437. 2438. 2439. 2440. 2441. 2442. 2443. 2444. 2445. 2446. 2447. 2448. 2449. 2450. 2451. 2452. 2453. 2454. 2455. 2456. 2457. 2458. 2459. 2460. 2461. 2462. 2463. 2464. 2465. 2466. 2467. 2468. 2469. 2470. 2471. 2472. 2473. 2474. 2475. 2476. 2477. 2478. 2479. 2480. 2481. 2482. 2483. 2484. 2485. 2486. 2487. 2488. 2489. 2490. 2491. 2492. 2493. 2494. 2495. 2496. 2497. 2498. 2499. 2500. 2501. 2502. 2503. 2504. 2505. 2506. 2507. 2508. 2509. 2510. 2511. 2512. 2513. 2514. 2515. 2516. 2517. 2518. 2519. 2520. 2521. 2522. 2523. 2524. 2525. 2526. 2527.

\_\_\_\_\_

1. What is the main purpose of the document?  
 2. What are the key findings of the study?  
 3. What are the implications of the findings?  
 4. What are the limitations of the study?  
 5. What are the conclusions of the study?

*[Faint handwriting]*

Good morning class

P95-74-23

3/7/95 18H Lot 42 taking out bulk between 18H Sq. 23 & 18I Sq. 6 (+ a bit of 8)  
0-20 cm sherds, bj, obsidian

trying to figure out W wall of structure

not as pretty in earth as on paper - bulk should theoretically have been 55 cm, was  
in reality ~25 cm, due I think to cumulative effect of mound's curvature

18H 43 Sq. 23, 20-30 cm sherds, chert, bj

can → 18I Lot 37 ~~55~~ cm E of Sq. 11 (until <sup>previous</sup> 50 cm expansion of 18I not) 0-30 cm  
sherds, obsidian, shell

18H Lot 44 Sq. 19 50-60 cm metate frag, sherds, bj, obsidian

So is definitely here all along, if not pretty possibly a in-situ

up in Sq. 23, a N-S wall @ ~30 cm depth, ~10 cm from W side - looks like

it runs into Spauld - going to push W 50 cm to come down face of it

meanwhile, Discus Fluct, which may incorporate both room + structure walls, may  
well die into Buds or at least exapante shortly thereafter

18H Lot 45 Sq. 15, 40-50 cm sherds, obsidian, chert, bj carbon @ 50 cm in SW corner

18I Lot 38 Sq. 12 30-40 cm sherds, obsidian

18H carbon above what may be a hole

18I Lot 39 Sq. 11 50-60 cm sherds, obsidian, chert

going down face of N side of terrace/platform whose S edge is Chardheads

18H Lot 46 extending Sq. 23 50 cm W, 0-30 cm sherds, obsidian, bj, bone

18I may be coming down on another surface @ ~50 cm, below level of Chardheads +  
its associated surface

18I Lot 40 Sq. 12 40-50 cm sherds

3/8/95 18I Lot 41 extending Sq. 11 50 cm N, 0-30 cm sherds, obsidian

18H Lot 47 extension of Sq. 23, 30-60 cm sherds, bone, chert, bj

18I Lot 42 extension of Sq. 11, 30-60 cm sherds, obsidian

still trying to figure out this mess in the NW corner

18H Lot 48 taking out bulk between Sqs. 23 + 18I 8, 0-30 cm sherds, bj

N-S wall is definitely a reality, call it Sockeye - trying to find its corner w/ Spauld

Lot 49 bulk, 30-60 cm sherds, chert, obsidian

Lot 50 Sq. 23 + bulk between 23 + 18I 20-40 cm sherds, cardelino, chert

Lot 51 extension of Sq. 23 + bulk between <sup>ext</sup> 23 + 18I, 60-80 cm sherds, carbon

18I possible floor at 60 cm in extension of Sq. 11

→ carbon @ 54 cm depth, 13 cm from W side, 50 from S

ES-NF-CH

SP-1 201 22/1/85

4256

continued to work on the night of Sept

He died - 1899 - aged 41 years.

... ..

09-10-1978

2/10/11 41 1000 1000 1000

1. The first part of the document is a letter from the President of the United States to the Secretary of the Navy, dated 18th March 1899. The letter is addressed to the Secretary of the Navy, Department of the Navy, Washington, D.C. The letter is signed by the President of the United States, William McKinley.

4. *S. gouldi* (United Provinces, N. C. I.)

2024-09-24 20:24:24

the other 10 years in average old cars.

*[Faint handwritten notes at the bottom of the page]*

1. What is the purpose of the study?

DATE: \_\_\_\_\_

TIME: \_\_\_\_\_

10/10/22 2:54 PM 10/10/22 2:54 PM

1. What is the main purpose of the study?

and the first of the following

100-35268-100

[illegible]

Wm. J. Harrison, Jr.

DATE OF DEATH 07-09-68

1944 11 2 11:45 113 101 3

U-28 88 21 100000 100000

She can not read or write.

collected from the same place.

Small round flat green seed 2 1/2 x 1 1/2

# 110, 111, 112, 113, 114, 115, 116, 117, 118, 119, 120, 121, 122, 123, 124, 125, 126, 127, 128, 129, 130, 131, 132, 133, 134, 135, 136, 137, 138, 139, 140, 141, 142, 143, 144, 145, 146, 147, 148, 149, 150, 151, 152, 153, 154, 155, 156, 157, 158, 159, 160, 161, 162, 163, 164, 165, 166, 167, 168, 169, 170, 171, 172, 173, 174, 175, 176, 177, 178, 179, 180, 181, 182, 183, 184, 185, 186, 187, 188, 189, 190, 191, 192, 193, 194, 195, 196, 197, 198, 199, 200, 201, 202, 203, 204, 205, 206, 207, 208, 209, 210, 211, 212, 213, 214, 215, 216, 217, 218, 219, 220, 221, 222, 223, 224, 225, 226, 227, 228, 229, 230, 231, 232, 233, 234, 235, 236, 237, 238, 239, 240, 241, 242, 243, 244, 245, 246, 247, 248, 249, 250, 251, 252, 253, 254, 255, 256, 257, 258, 259, 260, 261, 262, 263, 264, 265, 266, 267, 268, 269, 270, 271, 272, 273, 274, 275, 276, 277, 278, 279, 280, 281, 282, 283, 284, 285, 286, 287, 288, 289, 290, 291, 292, 293, 294, 295, 296, 297, 298, 299, 300, 301, 302, 303, 304, 305, 306, 307, 308, 309, 310, 311, 312, 313, 314, 315, 316, 317, 318, 319, 320, 321, 322, 323, 324, 325, 326, 327, 328, 329, 330, 331, 332, 333, 334, 335, 336, 337, 338, 339, 340, 341, 342, 343, 344, 345, 346, 347, 348, 349, 350, 351, 352, 353, 354, 355, 356, 357, 358, 359, 360, 361, 362, 363, 364, 365, 366, 367, 368, 369, 370, 371, 372, 373, 374, 375, 376, 377, 378, 379, 380, 381, 382, 383, 384, 385, 386, 387, 388, 389, 390, 391, 392, 393, 394, 395, 396, 397, 398, 399, 400, 401, 402, 403, 404, 405, 406, 407, 408, 409, 410, 411, 412, 413, 414, 415, 416, 417, 418, 419, 420, 421, 422, 423, 424, 425, 426, 427, 428, 429, 430, 431, 432, 433, 434, 435, 436, 437, 438, 439, 440, 441, 442, 443, 444, 445, 446, 447, 448, 449, 450, 451, 452, 453, 454, 455, 456, 457, 458, 459, 460, 461, 462, 463, 464, 465, 466, 467, 468, 469, 470, 471, 472, 473, 474, 475, 476, 477, 478, 479, 480, 481, 482, 483, 484, 485, 486, 487, 488, 489, 490, 491, 492, 493, 494, 495, 496, 497, 498, 499, 500, 501, 502, 503, 504, 505, 506, 507, 508, 509, 510, 511, 512, 513, 514, 515, 516, 517, 518, 519, 520, 521, 522, 523, 524, 525, 526, 527, 528, 529, 530, 531, 532, 533, 534, 535, 536, 537, 538, 539, 540, 541, 542, 543, 544, 545, 546, 547, 548, 549, 550, 551, 552, 553, 554, 555, 556, 557, 558, 559, 560, 561, 562, 563, 564, 565, 566, 567, 568, 569, 570, 571, 572, 573, 574, 575, 576, 577, 578, 579, 580, 581, 582, 583, 584, 585, 586, 587, 588, 589, 590, 591, 592, 593, 594, 595, 596, 597, 598, 599, 600, 601, 602, 603, 604, 605, 606, 607, 608, 609, 610, 611, 612, 613, 614, 615, 616, 617, 618, 619, 620, 621, 622, 623, 624, 625, 626, 627, 628, 629, 630, 631, 632, 633, 634, 635, 636, 637, 638, 639, 640, 641, 642, 643, 644, 645, 646, 647, 648, 649, 650, 651, 652, 653, 654, 655, 656, 657, 658, 659, 660, 661, 662, 663, 664, 665, 666, 667, 668, 669, 670, 671, 672, 673, 674, 675, 676, 677, 678, 679, 680, 681, 682, 683, 684, 685, 686, 687, 688, 689, 690, 691, 692, 693, 694, 695, 696, 697, 698, 699, 700, 701, 702, 703, 704, 705, 706, 707, 708, 709, 710, 711, 712, 713, 714, 715, 716, 717, 718, 719, 720, 721, 722, 723, 724, 725, 726, 727, 728, 729, 730, 731, 732, 733, 734, 735, 736, 737, 738, 739, 740, 741, 742, 743, 744, 745, 746, 747, 748, 749, 750, 751, 752, 753, 754, 755, 756, 757, 758, 759, 760, 761, 762, 763, 764, 765, 766, 767, 768, 769, 770, 771, 772, 773, 774, 775, 776, 777, 778, 779, 780, 781, 782, 783, 784, 785, 786, 787, 788, 789, 790, 791, 792, 793, 794, 795, 796, 797, 798, 799, 800, 801, 802, 803, 804, 805, 806, 807, 808, 809, 810, 811, 812, 813, 814, 815, 816, 817, 818, 819, 820, 821, 822, 823, 824, 825, 826, 827, 828, 829, 830, 831, 832, 833, 834, 835, 836, 837, 838, 839, 840, 841, 842, 843, 844, 845, 846, 847, 848, 849, 850, 851, 852, 853, 854, 855, 856, 857, 858, 859, 860, 861, 862, 863, 864, 865, 866, 867, 868, 869, 870, 871, 872, 873, 874, 875, 876, 877, 878, 879, 880, 881, 882, 883, 884, 885, 886, 887, 888, 889, 890, 891, 892, 893, 894, 895, 896, 897, 898, 899, 900, 901, 902, 903, 904, 905, 906, 907, 908, 909, 910, 911, 912, 913, 914, 915, 916, 917, 918, 919, 920, 921, 922, 923, 924, 925, 926, 927, 928

1. You have a good idea of what you want.

05. 12. 2019 (19.12.2019)

10. 10/22/2015 10/22/2015 10/22/2015

1. The first part of the document is a letter from the President of the United States to the Congress, dated January 3, 1861. It is a copy of the original, and is signed by the President.

Handwritten: Handwritten:

P95-74-24

3/9/95

18I Lot 43 Sq. 10 60-80 cm ~~shards~~ ~~obsidian~~, shell, bj  
going to go down to clarify this corner, better establish walls and their depth

18M Lot 52 bulk between 21 and 22, 0-10 cm sherds


cleaning up corner of 30

Lot 53 bulk between 15 and 22, 0-30 cm sherds, obsidian, mano frag

18I Lot 44 Sq. 8 60-80 cm <sup>except surface + associated goods</sup> sherds, obsidian ~~stone~~, shell, bj

large bowl frags, associated w/ what may be ash deposits @ 65 cm depth

bits of bone coming out as well



this hard mesh + associated stuff will go in separate lot - Lot 45  
sherds, obsidian, bj, bone, shell

18M Lot 54 bulk between 15 + 22, 30-50 cm sherds, bj, obsidian

18I taking soil sample from 43 - very ashy soil from ~65 cm - 75 cm

measuring depth of surface from datum along central trench, 7 m from S end

#25 cm <sup>above</sup> ~~from~~ ground surface - surface is at -111 cm

Lot 46 extending another 50 cm N from extension of 18I 2.35-2.85 m, 0-30 cm

nothing seems to be under WUFO or ~~Chowdeheads~~ terrace - no depth to them -

suggests that there are contemporaneous w/ surface in Sq. 8

18M Lot 55 Sq. 22 15-30 cm sherds, bj

going to try and follow Discus Flute / Sockeye down

18I Lot 47 extension b, 30-40 cm sherds, obsidian, shell

Lot 48 Sq. 13 0-20 cm sherds, obsidian

18M Lot 56 Sq. 22 30-50 cm sherds, bj, obsidian

Discus Flute looking very poor, if indeed at all extant; corner w/ 30 still unclear

Sockeye continues all through Sq. 23, to at least 80 cm

18I cut block in extension <sup>add</sup> looks quite set, may extend into Sq. 13, but its purpose is not at all clear; extends further N than rest of structure, apparently

18M Lot 57 extension of Sq. 23, 80-90 cm sherds, obsidian, shell

going down to find base of Sockeye - Sockeye looks like it corners w/ Seaweed

18I Lot 49 Sq. 13 20-40 cm sherds, shell, chert

18M Sockeye + Seaweed look to be original walls - both run quite deep, while Chowdeheads, WUFO,

30, + possibly Discus Flute are much shallower, as Spanner + BoF probably are as well

18I Lot 50 Sq. 6 60-80 cm sherds, obsidian

clarifying Seaweed / Sockeye corner

will be extension b. First will be a

3/10/95

redant tooth  
obsidian  
sherds  
chert  
shell  
bone

15-11-20

$\frac{1}{\sqrt{1-\beta^2}} = \gamma$

Signature: \_\_\_\_\_ Date: \_\_\_\_\_

1894-1895, 1896-1897, 1898-1899, 1900-1901, 1902-1903, 1904-1905, 1906-1907, 1908-1909, 1910-1911, 1912-1913, 1914-1915, 1916-1917, 1918-1919, 1920-1921, 1922-1923, 1924-1925, 1926-1927, 1928-1929, 1930-1931, 1932-1933, 1934-1935, 1936-1937, 1938-1939, 1940-1941, 1942-1943, 1944-1945, 1946-1947, 1948-1949, 1950-1951, 1952-1953, 1954-1955, 1956-1957, 1958-1959, 1960-1961, 1962-1963, 1964-1965, 1966-1967, 1968-1969, 1970-1971, 1972-1973, 1974-1975, 1976-1977, 1978-1979, 1980-1981, 1982-1983, 1984-1985, 1986-1987, 1988-1989, 1990-1991, 1992-1993, 1994-1995, 1996-1997, 1998-1999, 2000-2001, 2002-2003, 2004-2005, 2006-2007, 2008-2009, 2010-2011, 2012-2013, 2014-2015, 2016-2017, 2018-2019, 2020-2021, 2022-2023, 2024-2025, 2026-2027, 2028-2029, 2030-2031, 2032-2033, 2034-2035, 2036-2037, 2038-2039, 2040-2041, 2042-2043, 2044-2045, 2046-2047, 2048-2049, 2050-2051, 2052-2053, 2054-2055, 2056-2057, 2058-2059, 2060-2061, 2062-2063, 2064-2065, 2066-2067, 2068-2069, 2070-2071, 2072-2073, 2074-2075, 2076-2077, 2078-2079, 2080-2081, 2082-2083, 2084-2085, 2086-2087, 2088-2089, 2090-2091, 2092-2093, 2094-2095, 2096-2097, 2098-2099, 2100-2101, 2102-2103, 2104-2105, 2106-2107, 2108-2109, 2110-2111, 2112-2113, 2114-2115, 2116-2117, 2118-2119, 2120-2121, 2122-2123, 2124-2125, 2126-2127, 2128-2129, 2130-2131, 2132-2133, 2134-2135, 2136-2137, 2138-2139, 2140-2141, 2142-2143, 2144-2145, 2146-2147, 2148-2149, 2150-2151, 2152-2153, 2154-2155, 2156-2157, 2158-2159, 2160-2161, 2162-2163, 2164-2165, 2166-2167, 2168-2169, 2170-2171, 2172-2173, 2174-2175, 2176-2177, 2178-2179, 2180-2181, 2182-2183, 2184-2185, 2186-2187, 2188-2189, 2190-2191, 2192-2193, 2194-2195, 2196-2197, 2198-2199, 2200-2201, 2202-2203, 2204-2205, 2206-2207, 2208-2209, 2210-2211, 2212-2213, 2214-2215, 2216-2217, 2218-2219, 2220-2221, 2222-2223, 2224-2225, 2226-2227, 2228-2229, 2230-2231, 2232-2233, 2234-2235, 2236-2237, 2238-2239, 2240-2241, 2242-2243, 2244-2245, 2246-2247, 2248-2249, 2250-2251, 2252-2253, 2254-2255, 2256-2257, 2258-2259, 2260-2261, 2262-2263, 2264-2265, 2266-2267, 2268-2269, 2270-2271, 2272-2273, 2274-2275, 2276-2277, 2278-2279, 2280-2281, 2282-2283, 2284-2285, 2286-2287, 2288-2289, 2290-2291, 2292-2293, 2294-2295, 2296-2297, 2298-2299, 2300-2301, 2302-2303, 2304-2305, 2306-2307, 2308-2309, 2310-2311, 2312-2313, 2314-2315, 2316-2317, 2318-2319, 2320-2321, 2322-2323, 2324-2325, 2326-2327, 2328-2329, 2330-2331, 2332-2333, 2334-2335, 2336-2337, 2338-2339, 2340-2341, 2342-2343, 2344-2345, 2346-2347, 2348-2349, 2350-2351, 2352-2353, 2354-2355, 2356-2357, 2358-2359, 2360-2361, 2362-2363, 2364-2365, 2366-2367, 2368-2369, 2370-2371, 2372-2373, 2374-2375, 2376-2377, 2378-2379, 2380-2381, 2382-2383, 2384-2385, 2386-2387, 2388-2389, 2390-2391, 2392-2393, 2394-2395, 2396-2397, 2398-2399, 2400-2401, 2402-2403, 2404-2405, 2406-2407, 2408-2409, 2410-2411, 2412-2413, 2414-2415, 2416-2417, 2418-2419, 2420-2421, 2422-2423, 2424-2425, 2426-2427, 2428-2429, 2430-2431, 2432-2433, 2434-2435, 2436-2437, 2438-2439, 2440-2441, 2442-2443, 2444-2445, 2446-2447, 2448-2449, 2450-2451, 2452-2453, 2454-2455, 2456-2457, 2458-2459, 2460-2461, 2462-2463, 2464-2465, 2466-2467, 2468-2469, 2470-2471, 2472-2473, 2474-2475, 2476-2477, 2478-2479, 2480-2481, 2482-2483, 2484-2485, 2486-2487, 2488-2489, 2490-2491, 2492-2493, 2494-2495, 2496-2497, 2498-2499, 2500-2501, 2502-2503, 2504-2505, 2506-2507, 2508-2509, 2510-2511, 2512-2513, 2514-2515, 2516-2517, 2518-2519, 2520-2521, 2522-2523, 2524-2525, 2526-2527, 2528-2529, 2530-2531, 2532-2533, 2534-2535, 2536-2537, 2538-2539, 2540-2541, 2542-2543, 2544-2545, 2546-2547, 2548-2549, 2550-2551, 2552-2553, 2554-2555, 2556-2557, 2558-2559, 2560-2561, 2562-2563, 2564-2565, 2566-2567, 2568-2569, 2570-2571, 2572-2573, 2574-2575, 2576-2577, 2578-2579, 2580-2581, 2582-2583, 2584-2585, 2586-2587, 2588-2589, 2590-2591, 2592-2593, 2594-2595, 2596-2597, 2598-2599, 2600-2601, 2602-2603, 2604-2605, 2606-2607, 2608-2609, 2610-2611, 2612-2613, 2614-2615, 2616-2617, 2618-2619, 2620-2621, 2622-2623, 2624-2625, 2626-2627, 2628-2629, 2630-2631, 2632-2633, 2634-2635, 2636-2637, 26

2. The ... ..

John, Ann, and I, the undersigned, have received the following

for 1st, 2nd, 3rd, 4th, 5th, 6th, 7th, 8th, 9th, 10th, 11th, 12th, 13th, 14th, 15th, 16th, 17th, 18th, 19th, 20th, 21st, 22nd, 23rd, 24th, 25th, 26th, 27th, 28th, 29th, 30th, 31st, 32nd, 33rd, 34th, 35th, 36th, 37th, 38th, 39th, 40th, 41st, 42nd, 43rd, 44th, 45th, 46th, 47th, 48th, 49th, 50th, 51st, 52nd, 53rd, 54th, 55th, 56th, 57th, 58th, 59th, 60th, 61st, 62nd, 63rd, 64th, 65th, 66th, 67th, 68th, 69th, 70th, 71st, 72nd, 73rd, 74th, 75th, 76th, 77th, 78th, 79th, 80th, 81st, 82nd, 83rd, 84th, 85th, 86th, 87th, 88th, 89th, 90th, 91st, 92nd, 93rd, 94th, 95th, 96th, 97th, 98th, 99th, 100th, 101st, 102nd, 103rd, 104th, 105th, 106th, 107th, 108th, 109th, 110th, 111th, 112th, 113th, 114th, 115th, 116th, 117th, 118th, 119th, 120th, 121st, 122nd, 123rd, 124th, 125th, 126th, 127th, 128th, 129th, 130th, 131st, 132nd, 133rd, 134th, 135th, 136th, 137th, 138th, 139th, 140th, 141st, 142nd, 143rd, 144th, 145th, 146th, 147th, 148th, 149th, 150th, 151st, 152nd, 153rd, 154th, 155th, 156th, 157th, 158th, 159th, 160th, 161st, 162nd, 163rd, 164th, 165th, 166th, 167th, 168th, 169th, 170th, 171st, 172nd, 173rd, 174th, 175th, 176th, 177th, 178th, 179th, 180th, 181st, 182nd, 183rd, 184th, 185th, 186th, 187th, 188th, 189th, 190th, 191st, 192nd, 193rd, 194th, 195th, 196th, 197th, 198th, 199th, 200th, 201st, 202nd, 203rd, 204th, 205th, 206th, 207th, 208th, 209th, 210th, 211th, 212th, 213th, 214th, 215th, 216th, 217th, 218th, 219th, 220th, 221st, 222nd, 223rd, 224th, 225th, 226th, 227th, 228th, 229th, 230th, 231st, 232nd, 233rd, 234th, 235th, 236th, 237th, 238th, 239th, 240th, 241st, 242nd, 243rd, 244th, 245th, 246th, 247th, 248th, 249th, 250th, 251st, 252nd, 253rd, 254th, 255th, 256th, 257th, 258th, 259th, 260th, 261st, 262nd, 263rd, 264th, 265th, 266th, 267th, 268th, 269th, 270th, 271st, 272nd, 273rd, 274th, 275th, 276th, 277th, 278th, 279th, 280th, 281st, 282nd, 283rd, 284th, 285th, 286th, 287th, 288th, 289th, 290th, 291st, 292nd, 293rd, 294th, 295th, 296th, 297th, 298th, 299th, 300th, 301st, 302nd, 303rd, 304th, 305th, 306th, 307th, 308th, 309th, 310th, 311th, 312th, 313th, 314th, 315th, 316th, 317th, 318th, 319th, 320th, 321st, 322nd, 323rd, 324th, 325th, 326th, 327th, 328th, 329th, 330th, 331st, 332nd, 333rd, 334th, 335th, 336th, 337th, 338th, 339th, 340th, 341st, 342nd, 343rd, 344th, 345th, 346th, 347th, 348th, 349th, 350th, 351st, 352nd, 353rd, 354th, 355th, 356th, 357th, 358th, 359th, 360th, 361st, 362nd, 363rd, 364th, 365th, 366th, 367th, 368th, 369th, 370th, 371st, 372nd, 373rd, 374th, 375th, 376th, 377th, 378th, 379th, 380th, 381st, 382nd, 383rd, 384th, 385th, 386th, 387th, 388th, 389th, 390th, 391st, 392nd, 393rd, 394th, 395th, 396th, 397th, 398th, 399th, 400th, 401st, 402nd, 403rd, 404th, 405th, 406th, 407th, 408th, 409th, 410th, 411th, 412th, 413th, 414th, 415th, 416th, 417th, 418th, 419th, 420th, 421st, 422nd, 423rd, 424th, 425th, 426th, 427th, 428th, 429th, 430th, 431st, 432nd, 433rd, 434th, 435th, 436th, 437th, 438th, 439th, 440th, 441st, 442nd, 443rd, 444th, 445th, 446th, 447th, 448th, 449th, 450th, 451st, 452nd, 453rd, 454th, 455th, 456th, 457th, 458th, 459th, 460th, 461st, 462nd, 463rd, 464th, 465th, 466th, 467th, 468th, 469th, 470th, 471st, 472nd, 473rd, 474th, 475th, 476th, 477th, 478th, 479th, 480th, 481st, 482nd, 483rd, 484th, 485th, 486th, 487th, 488th, 489th, 490th, 491st, 492nd, 493rd, 494th, 495th, 496th, 497th, 498th, 499th, 500th, 501st, 502nd, 503rd, 504th, 505th, 506th, 507th, 508th, 509th, 510th, 511th, 512th, 513th, 514th, 515th, 516th, 517th, 518th, 519th, 520th, 521st, 522nd, 523rd, 524th, 525th, 526th, 527th, 528th, 529th, 530th, 531st, 532nd, 533rd, 534th, 535th, 536th, 537th, 538th, 539th, 540th, 541st, 542nd, 543rd, 544th, 545th, 546th, 547th, 548th, 549th, 550th, 551st, 552nd, 553rd, 554th, 555th, 556th, 557th, 558th, 559th, 560th, 561st, 562nd, 563rd, 564th, 565th, 566th, 567th, 568th, 569th, 570th, 571st, 572nd, 573rd, 574th, 575th, 576th, 577th, 578th, 579th, 580th, 581st, 582nd, 583rd, 584th, 585th, 586th, 587th, 588th, 589th, 590th, 591st, 592nd, 593rd, 594th, 595th, 596th, 597th, 598th, 599th, 600th, 601st, 602nd, 603rd, 604th, 605th, 606th, 607th, 608th, 609th, 610th, 611th, 612th, 613th, 614th, 615th, 616th, 617th, 618th, 619th, 620th, 621st, 622nd, 623rd, 624th, 625th, 626th, 627th, 628th, 629th, 630th, 631st, 632nd, 633rd, 634th, 635th, 636th, 637th, 638th, 639th, 640th, 641st, 642nd, 643rd, 644th, 645th, 646th, 647th, 648th, 649th, 650th, 651st, 652nd, 653rd, 654th, 655th, 656th, 657th, 658th, 659th, 660th, 661st, 662nd, 663rd, 664th, 665th, 666th, 667th, 668th, 669th, 670th, 671st, 672nd, 673rd, 674th, 675th, 676th, 677th, 678th, 679th, 680th, 681st, 682nd, 683rd, 684th, 685th, 686th, 687th, 688th, 689th, 690th, 691st, 692nd, 693rd, 694th, 695th, 696th, 697th, 698th, 699th, 700th,

20/10/2023

[illegible]

2041-14. Hanger 1 of the Hanger 2 on the right side of the

10/10/1945

[illegible]

$\frac{d}{dt} \left( \frac{1}{r^2} \right) = -\frac{2}{r^3} \frac{dr}{dt}$

1. The first part of the document is a letter from the author to the reader, explaining the purpose of the study and the methods used. The letter is dated 1st January 1998 and is addressed to the reader.

11/11/2020

12-13-72  
12-13-72  
12-13-72

... of ... ..

Suppose we use the same operations for next to the page.

Handwritten: 19.10.2019

much more than the other two.

[illegible]

05-01-2015

under review: 2032-08 51 of 21 MCI

Students 11th of January: started 11th in biology, we got our graded book 2 days

Ans. It will be 25% after 8 hrs in H<sub>2</sub>O solution.

281

1. The age of the world is 4,000 years.

Handwritten: Made, washed, done 25-01-2025 5:50 p.m. [Signature]

1. The first part of the paper is devoted to the study of the properties of the function  $f(x)$  defined by the equation

١٨١ / جمادى الأولى سنة ١٢٥٠ هـ / تاريخ المصنف

بسم الله الرحمن الرحيم  
الحمد لله الذي هدانا لهذا الذي كنا لنهتدي لولا أن هدانا الله

1. How does the author describe the weather in the story?

*Handwritten:* 1000

1944

P95-74-25

18H Lot 58 Sq. 18 20-25 cm sherds ~~obsidian~~

Lot 59 extension of Sq. 18 50 cm W, 0-30 cm sherds, obsidian, bj

Discus Fluid is remarkably ugly; more importantly it's shallow & deposited on a bed of sherds above ash, as W UFO + Chondalheads are deposited on ash

E-W wall at N end of Sq. 22, @ ~30 cm depth, is also at this level

call this wall Rimp Slap - actually extends lower than Discus Fluid + Jo corner

18I Lot 51 Sq. 13 40-50 cm sherds

carbon @ 40 cm, on N side, 35 cm N from E side - not kept (probably roots handled by workers anyway)

cut blocks seem to be in a line N to RoF, perhaps make up its front

18H Lot 60 Sq. 20 10-30 cm sherds, bj

Rimp Slap (which might be one of Pygmy, + early) may corner to N - Sq. 20 is showing a poor-looking N-S wall which would run between PS + Buds

meanwhile, extension of Sq. 18 is calling N side of Buds into question, but seems to have confirmed that Sockeye extends all the way to Buds - Sq. 20 doesn't show it, though

if Sockeye corners ~~at~~ at Buds, that would imply that Buds is very early, but still used later as implied by its height - Sq. 18 extension should check this by checking depth of Buds - if deep, then Seaweed - Sockeye - Buds would probably have been original platform

18H Lot 61 Sq. 11 30-35 cm sherds, bj (very few sherds)

18I Lot 52 Sq. 14 0-30 cm sherds, shell, bone, obsidian

18H Lot 62 extension of Sq. 18, 30-60 cm sherds, bj

Lot 63 Sq. 10, 30-35 cm bj

schist slabs turning up in room - somewhat tumbled, but still definitely floor  
no sherd deposition on floor, though soil is all very red - mix of burned + bj stained, I think

Lot 64 Sq. 9 30-35 cm bj, sherds

Floor seems to slope upward to N, following ~~slope~~ of mound - still definite lack of deposition

Lot 65 Sq. 8, 30-35 cm sherds, bj, manito, obsidian

Lot 66 Sq. 4, 30-35 cm sherds, bj

18I Lot 53 Sq. 14 30-60 cm sherds, obsidian, shell, bone, chert

18H Lot 67 Sq. 6 30-35 cm sherds, bj, obsidian

Buds may extend only as far as Sockeye - going to open extension of Sq. 22 50 cm W to resolve both W extent of Buds, its depth, and nature of ~~the~~ N-S wall N Sq. 22 (possibly more of Sockeye)

3/13/93

1871-1872

1871-1872

1871-1872

1871-1872

1871-1872

1871-1872

1871-1872

1871-1872

1871-1872

1871-1872

1871-1872

1871-1872

1871-1872

1871-1872

1871-1872

1871-1872

1871-1872

1871-1872

1871-1872

1871-1872

1871-1872

1871-1872

1871-1872

1871-1872

1871-1872

1871-1872

1871-1872

1871-1872

1871-1872

1871-1872

1871-1872

1871-1872

1871-1872

P95-74-726

18H Lot 68 extension of Sq. 20 50 cm w, 0-30 cm sherds, donut stone

W side of room has much more schist flooring than E - oh, not so -  
It was just a little less apparent & schist is in fact fairly evenly distributed

Lot 69 extension of Sq. 20, 30-60 cm sherds, chert, bone, shell, obsidian, bj

Lot 70 Sq. 24, 0-20 cm sherds, nearly complete donut stone, obsidian, chert, <sup>rodent</sup> ~~rodent~~ tooth, bj

expanding to include bulk between 24 & 18 I

possible E-W wall toward Nerd of 24, which runs into a possible N-S wall on  
W edge (presumably extension to this point of DF)

status of Spurn still unclear, but there may be a floor between Spurn & new  
E-W wall at level of top of Spurn

after taking remainder of area down to level of this potential floor, will move E to  
check out this E-W wall as well as continuing attempt to follow Spurn

meanwhile, still attempting to figure out depth of Buds and N-S segment between Buds & PS

Lot 71 extension of Sq. 20, 60-80 cm sherds, shell, obsidian

looks like Sockeye continues here; going to find its base to check

Lot 72 Sq. 25 & bulk between 25 & 18 I, 0-20 cm sherds, obsidian, bj, chert, candle, <sup>bone</sup> ~~bone~~

18L Lot 01 Sq. 1 0-20 cm sherds, bj

Lot 02 Sq. 1 20-40 cm sherds, obsidian, bone, bj

18H Lot 73 ~~Sq.~~ extension of Sq. 20, 80-90 cm sherds, ~~bone~~, shell, obsidian

18I Lot ~~54~~ 54 extension of Sq. 5 40 cm E, 0-20 cm sherds, bj

18H bone, possibly human, turning up @ ~85 cm, just S of middle of unit

18L Lot 03 Sq. 6 0-20 cm sherds, obsidian

18 I Lot 55 extension of Sq. 5, 20-40 cm sherds, obsidian

18L Lot 04 Sq. 1 40-45 cm sherds

18L Lot 05 Sq. 6 20-40 cm sherds, obsidian, chert, bj

18H bones are definitely human, looks like leg & skull so far, but skull is very beat up

2 teeth have come out, as has a chunk of what may be deer skull or possibly rooth  
over in 18L, it looks like a living surface may be coming up @ ~40 cm

a couple of schist chunks and lots of large sherdsmash

this level is about where the top of Seaweed should be, I think, still a little  
high though to be associated w/ construction of RoF - also isolated: nothing at this level  
in 18F or 18 I

18L Lot 06 Sq. 2 0-20 cm sherds, obsidian, bone

Lot 07 Sq. 6 40-60 cm sherds, obsidian

3/16/95

3/17/95



247-147-213

187-101-201

187-101-201

187-101-201

187-101-201

187-101-201

187-101-201

187-101-201

187-101-201

187-101-201

187-101-201

187-101-201

187-101-201

187-101-201

187-101-201

187-101-201

187-101-201

187-101-201

187-101-201

187-101-201

187-101-201

187-101-201

187-101-201

187-101-201

187-101-201

187-101-201

187-101-201

187-101-201

187-101-201

187-101-201

187-101-201

187-101-201

187-101-201

P95-74-27

18L Lot 08 Sq. 2 20-40 cm sherds, bj, obsidian

abandoned search for Seaweed in Sq. 1 due to encountering floor, so moved up here to continue it

encountering ash in Sq. 6, below 40cm, and many sherds - may be middle from next structure to E

18H Lot 74 Sq. 26 ~~20~~ can sherds, bj, shell, chert

Lot 75 Sq. 27 0-20 cm sherds, obsidian, metalic frag, bj, worked bone

18L Lot 09 Sq. 2 40-60 cm sherds, obsidian

Lot 10 Sq. 5 0-20 cm

18H Lot 76 burial from extension of Sq. 20 @ 80-85 cm

3/20/95 18L ~~20~~ some signs of living surface @ 40cm here as well, but fewer than Sq. 1

18H Lot ~~74~~ to include bulk between axial trench + Sq. 26, down to 40cm may have a N-S wall here as well, which lines up w/ Sq. 5's Layer 6 walls

Lot 77 Sq. 26 <sup>and bulk</sup> 20-40 cm sherds, bj, bone

Lot 78 Sq. 27 20-30 cm sherds, bj, bone

Finally a N-S wall here, in middle of meter, also possibly an E-W wall on S side of meter

18L Lot 11 Sq. 2 60-70 cm sherds, obsidian, shell

still no sign of Seaweed - if it doesn't turn up here, will expand @ S 30cm to seek it

18H wall on S side of Sq. 13 (E-W), runs into Sq. 26 until it hits LG, is definitely real call it Disc-O-Fine

transition between S and N sides of mound becoming much clearer, due to E-W wall on S side of Sq. 26, which will be Sixth Shugs

N-S wall in Sq. 27 will be Burning Skirts

Lot 79 Sq. 26 40-50 cm sherds, bj, chert

Lot 80 Sq. 27 30-40 cm sherds, bj

18L Lot 12 extension of Sq. 2 <sup>60</sup> 0-20 cm depth sherds, bj, shell

Lot 13 extension of Sq. 2, 20-40 cm sherds, obsidian

18H Disc-O-Fine may well be buds turning up again after passing under summit construction

both Buds/Disc-O-Fine and Layer 6 walls look more like major structural walls than room walls

Lot 81 Sq. 13 20-30 cm sherds, bj, obsidian

still haven't hit base of <sup>LG</sup> ~~20~~, at 50cm, but seem to have hit base of DoF/Buds

I think that Sq. 27 + 13 are between rooms, hence lack of sherds?

Handwritten notes on lined paper, including dates and names. The text is written in cursive and is mostly illegible due to blurring and bleed-through. Some legible fragments include:

- 181
- 182
- 183
- 184
- 185
- 186
- 187
- 188
- 189
- 190
- 191
- 192
- 193
- 194
- 195
- 196
- 197
- 198
- 199
- 200

P95-74-28

18L Lot 14 extension of Sq. 2, 40-60 cm sherds, obsidian  
still no seaweed, but further evidence of existence of living surface @ 40 cm

18H Lot 82 Sq. 28 0-20 cm sherds, bj, obsidian

Lot 83 Sq. 28 ~~20-50 cm~~ 20-50 cm sherds, bj

3/21/95

Lot 84 Sq. 29 0-20 cm sherds, bj, chert, obsidian

Following Layer 6 both N and S - its depth looks to be ~50 cm

Lot 85 Sq. 30 0-20 cm sherds, bj, obsidian

call it  
IndelMarine

- bj wall in Sq. 13, 26, 27, 28 extends to ~50 cm depth, from top at ~30 cm  
burns on top, consistently 53 cm wide - underneath there seems to be ash

18L Lot 15 extending a further 40 cm S from Sq. 2, 0-20 cm sherds, bj  
Seaweed finally showing up, just below this lot, in Lot 16

Lot 16 2nd extension, 20-40 cm sherds, obsidian

18H ~~Lot 86~~ Lot 86 Sq. 30 20-40 cm sherds, bj, chert, candletero frag

18L Lot ~~87~~ <sup>17</sup> Sq. 7 (S of Sq. 3) 0-20 cm sherds, bj, obsidian

18H Lot 87 bulk between Sq. 30 + 18I, 0-20 cm sherds, bj, obsidian

Lot 88 bulk between Sq. 30 + 18I, 20-40 cm sherds

18L Lot 18 Sq. 7 20-40 cm sherds

18H Lot 89 Sq. 25, 20-30 cm sherds, bj

18L Lot 19 Sq. 8 (S of Sq. 5), 0-20 cm sherds, bj

18H Lot 80 Sq. 31 and bulk between 31 + 18I, 0-20 cm sherds, chert

Lot 90 Sq. 31 + bulk, 20-45 cm sherds, obsidian, chert

18L Lot 20 Sq. 7 40-60 cm sherds, obsidian

18L Lot 21 Sq. 8, 20-40 cm sherds, obsidian, metal frag, candletero frag, bone

Seaweed takes a jog back S in axial trench, then heads E along line of what  
I termed Span in axial trench

2 meters E, though, this basal wall (I'll still call it Seaweed), though it continues  
(and is here much higher than to W), picks up a parallel wall, lower & directly in front of it

Lot 22 Sq. 9 0-20 cm sherds, obsidian

18H Span continues thru Sq. 30 + 31, but only a few centimeters farther

it's 2 layers thick, abutting L6

18L Lot 23 Sq. 9 20-40 cm sherds

18H Lot 92 Sq. 25 + bulk between Sq. 25 + 18I, 20-45 cm sherds, bj

Lot 93 Sq. 16 10-20 cm bj

stuff got  
mixed - will  
have to treat  
as one lot

3/22/95

25-15-21

Handwritten notes on lined paper, including dates like 1/11/11, 1/12/11, 22/12/11, 24/12/11, and 25/12/11. The text is mostly illegible due to blurriness and bleed-through.

Handwritten notes in the right margin, including "1/11/11", "1/12/11", and "22/12/11".

P95-74-29

18L Lot 24 extending 30 cm S from mid Sq. 8 to mid Sq. 9, 0-20 cm  
hopefully this will fully expose corner

18H Lot 94 Sq. 16 20-30 cm bj, obsidian, shard

3/23/95 18L motto problems here - wall is poorly preserved, whole thing is slumping outward  
may have to clear down to basal stones to figure out what's going on (true line) -  
assuming these are preserved ~~the~~ any better, that is

18H wall finally showing up to define N side of Lady Goshiva - call it Nietzsche Factor

18L Lot 25 2nd extension of Sq. 2, 40-60 cm sherds

looking for basal stones of this damn wall

Lot 26 both extensions of Sq. 2, 60-80 cm sherds, bj, obsidian, bone

18H Lot 95 Sq. 12 + 14, 10-20 cm bj, obsidian

18L Lot 27 Sq. 9 40-60 cm sherds, metate frag, bj

18F Lot 20 Sq. 11 90-100 cm sherds, bj, bone, shell, obsidian

18F Lot 21 Sq. 11 100-120 cm sherds, shell

18L Lot 28 both extensions of Sq. 2, 80-90 cm sherds, biface

18H wall on S side of Sq. 31, E-W, between LG + Burning Starts, will be Kraftrees  
wall immediately N of this, running thru 30 + 31, will be Ultimate Harmony

next wall north, lower than VH but 11, will be Brownian Motion

where VH picks up again after gap, running to Sockeye, will be Air Squids

possible post support off <sup>East end of</sup> Air Squids will be Altamir Dogs

18F Lot 22 Sq. 11 120-140 cm sherds - seem to have hit sterile, almost

18L Lot 29 Sq. 8, 40-60 cm sherds, obsidian

3/24/95 18F Lot 23 Sq. 11 140-180 cm sherds

18L Lot 30 Sq. 8, 60-80 cm sherds, obsidian

18H Lot 96 Sq. 22, 60-80 cm sherds, bj, obsidian

18H Lot 97 bulk between 18H ~~18H~~ Sqs. 23 + 1/2 Sq. 30, 0-40 cm sherds, metate frag, carabid

Northern 1/2 of Proculus Flurt, from Buds to Air Squids, will be Reel Ticle

18F post hole @ 16 cm 15 cm from W side, 35 from N, 11-12 cm diameter, at least

~~18F~~ Lot 24 Sq. 11 170-180 cm nada 20 cm deep

over in 18L, still looking for corner - hit ash on Sq. 8, some well-preserved stones, but  
wall as a whole still elusive

S room, defined by PW, CL, ~~Franklin~~, + DF, will be Maine-i-acs; its floor will be Moby Disc

N room, defined by NF, RT, AS, + BS/SS, will be Brainerds

15-10-1979

15-10-1979

14/10/79

14/10/79

14/10/79

14/10/79

14/10/79

14/10/79

14/10/79

14/10/79

14/10/79

14/10/79

14/10/79

14/10/79

14/10/79

14/10/79

14/10/79

14/10/79

14/10/79

14/10/79

14/10/79

14/10/79

14/10/79

14/10/79

P95-74-30

datum - 6 m along aerial trench, +25 cm from ground surface

3/23/95

## Final Notes

### Seaweed (northern basal wall)

bases: ~~-138~~ <sup>-142</sup> to -142 top: -81 to -86

55 cm high<sup>(top to bottom)</sup>, constructed of river cobbles, 4 courses orientation = 92°

stones range in size from 20x25 to 5 cm diameter

larger stones are used for courses, w/ smaller ones filling in chinks

top course consists of large (20+ cm diameter) stones

next 3 courses down consist of flatter stones, ranging from 15x10 to 20x15

2 stones thick, 55 cm 2nd layer of stones starts 1 course lower down (~15 cm)

wall jogs south in aerial trench (where only basal stones are preserved) to connect back to Spurn before heading eastward

at western end, corners with Sockeye - total length of 5.84 m

from 3.8 m to junction w/ Sockeye, front upper course of Seaweed is missing and the wall is overlain by Chowdaheads top of 2nd layer: -94 cm

### Sockeye (western basal wall) base: -125, -130, -134 top: -68, ~~-81~~

55 cm high, 3 courses of medium-sized (15x10 to 20x10) river cobbles orientation: 358°

contains some larger cobbles (25x15), apparently randomly placed throughout wall

also some small (5-10 cm diameter) stones used to fill in interstices

corners with Seaweed at northern end and Pump Slap at southern

abutt<sup>ed</sup> by Air Squids 65 cm from N end; AS is 60 cm thick

at 1.8 m from northern end abutted by Buds, which is 65 cm thick and apparently runs over Sockeye, as did Air Squids

total length: 2.45 m width: ~25 cm

from point where Air Squids abuts Sockeye to its corner w/ Seaweed (65 cm), upper course is missing in general, lots of med.-lg. long, flatish stones (○)

### Buds/Disc-O-Fire

abuts Sockeye at western end, then 75 cm from W end hits Discus Flurd

looks like Buds/Disc-O-Fire continues through Discus Flurd and then under

Lady Godiva, Superfly, and Zoomass before reappearing (N stones only - 30 cm thick) 2.65 m from western end

3.75 m from western end wall thickens again to 45 cm as second layer of stones reappears

40 cm later (4.15 m from W end) Buds/Disc-O-Fire abuts Layer Girls

at western end wall is 65 cm thick



1951

1951-52

1951

1951-52

1951-52

1951-52

1951-52

1951-52

1951-52

1951-52

1951-52

1951-52

1951-52

1951-52

1951-52

1951-52

1951-52

1951-52

1951-52

895-74-31

3/24/95

connection between Buds and Disc-O-Fire is hypothetical only

Buds: base: -75 top: -45, -57 orientation: 88°

Wall is poorly preserved + constructed, basal measurements are shaky

Disc-O-Fire: base: -61 top: -12, -15 orientation: 88°

consists of 3 courses of med. stones (15x10 to 20x15), with the largest of these forming the uppermost course (river cobbles)

small stones (10x5 to 5x2) are used liberally to fill chunks and form much of the wall in the lowest course

abuts Layre Gorts, running up against and over it in such a way that it appears to have been the later of the two constructions

Buds is two layers thick, the northern one consisting of large (25x15 to 25x10) and med. stones; the southern layer consists of smaller med. stones (river cobbles)

### Sistah Slugs

base: -54, top: -30, -22 orientation: 4°

2 courses deep, with a few stones of what may have been a 3<sup>rd</sup>, ~~upper~~ upper, course preserved as well. ~90cm long

looks like it was probably built over Burning Skirts, and at southern end abuts earlier Disc-O-Fire

2 layers thick, of river cobbles - the eastern layer is in pretty poor shape consists mainly of medium stones, chunked w/ some small ones

there is a 7cm layer of earth between InUMane and base of Sistah Slugs, or perhaps not Sistah Slugs but Burning Skirts w/ Sistah Slugs built over Burning Skirts - this latter I think more likely as gap between InUMane and base of wall widens to 12cm on western side abutted by Nietzsche Factor 35cm from northern end

### Burning Skirts

base: -64, top: -49, -44 orientation: 4°

2 courses of small and medium sized river cobbles

shallow and late wall, which runs over InUMane and under Sistah Slugs

forms, w/ Sistah Slugs, eastern wall of room defined also by Nietzsche Factor on south side, Red Tide to west, and Air Squids to north

B.S. abuts Krafters, which ends immediately west of that intersection, but these two walls apparently do not form a true corner

disappears under Sistah Slugs ~90cm <sup>south</sup> from junction w/ Krafters  
25cm (1 layer) thick

100

\_\_\_\_\_

\_\_\_\_\_

\_\_\_\_\_

\_\_\_\_\_

\_\_\_\_\_

\_\_\_\_\_

\_\_\_\_\_

---

\_\_\_\_\_

\_\_\_\_\_

\_\_\_\_\_

\_\_\_\_\_

10/10/1914

\_\_\_\_\_

\_\_\_\_\_

10-11-1944

\_\_\_\_\_

1. 1. The first part of the report is a general introduction to the project.

\_\_\_\_\_

\_\_\_\_\_

\_\_\_\_\_

\_\_\_\_\_

\_\_\_\_\_

*[Faint handwritten notes at the bottom of the page]*

1998, 1999, 2000, 2001, 2002, 2003, 2004, 2005, 2006, 2007, 2008, 2009, 2010, 2011, 2012, 2013, 2014, 2015, 2016, 2017, 2018, 2019, 2020, 2021, 2022, 2023, 2024, 2025, 2026, 2027, 2028, 2029, 2030, 2031, 2032, 2033, 2034, 2035, 2036, 2037, 2038, 2039, 2040, 2041, 2042, 2043, 2044, 2045, 2046, 2047, 2048, 2049, 2050, 2051, 2052, 2053, 2054, 2055, 2056, 2057, 2058, 2059, 2060, 2061, 2062, 2063, 2064, 2065, 2066, 2067, 2068, 2069, 2070, 2071, 2072, 2073, 2074, 2075, 2076, 2077, 2078, 2079, 2080, 2081, 2082, 2083, 2084, 2085, 2086, 2087, 2088, 2089, 2090, 2091, 2092, 2093, 2094, 2095, 2096, 2097, 2098, 2099, 2100, 2101, 2102, 2103, 2104, 2105, 2106, 2107, 2108, 2109, 2110, 2111, 2112, 2113, 2114, 2115, 2116, 2117, 2118, 2119, 2120, 2121, 2122, 2123, 2124, 2125, 2126, 2127, 2128, 2129, 2130, 2131, 2132, 2133, 2134, 2135, 2136, 2137, 2138, 2139, 2140, 2141, 2142, 2143, 2144, 2145, 2146, 2147, 2148, 2149, 2150, 2151, 2152, 2153, 2154, 2155, 2156, 2157, 2158, 2159, 2160, 2161, 2162, 2163, 2164, 2165, 2166, 2167, 2168, 2169, 2170, 2171, 2172, 2173, 2174, 2175, 2176, 2177, 2178, 2179, 2180, 2181, 2182, 2183, 2184, 2185, 2186, 2187, 2188, 2189, 2190, 2191, 2192, 2193, 2194, 2195, 2196, 2197, 2198, 2199, 2200, 2201, 2202, 2203, 2204, 2205, 2206, 2207, 2208, 2209, 2210, 2211, 2212, 2213, 2214, 2215, 2216, 2217, 2218, 2219, 2220, 2221, 2222, 2223, 2224, 2225, 2226, 2227, 2228, 2229, 2230, 2231, 2232, 2233, 2234, 2235, 2236, 2237, 2238, 2239, 2240, 2241, 2242, 2243, 2244, 2245, 2246, 2247, 2248, 2249, 2250, 2251, 2252, 2253, 2254, 2255, 2256, 2257, 2258, 2259, 2260, 2261, 2262, 2263, 2264, 2265, 2266, 2267, 2268, 2269, 2270, 2271, 2272, 2273, 2274, 2275, 2276, 2277, 2278, 2279, 2280, 2281, 2282, 2283, 2284, 2285, 2286, 2287, 2288, 2289, 2290, 2291, 2292, 2293, 2294, 2295, 2296, 2297, 2298, 2299, 2300, 2301, 2302, 2303, 2304, 2305, 2306, 2307, 2308, 2309, 2310, 2311, 2312, 2313, 2314, 2315, 2316, 2317, 2318, 2319, 2320, 2321, 2322, 2323, 2324, 2325, 2326, 2327, 2328, 2329, 2330, 2331, 2332, 2333, 2334, 2335, 2336, 2337, 2338, 2339, 2340, 2341, 2342, 2343, 2344, 2345, 2346, 2347, 2348, 2349, 2350, 2351, 2352, 2353, 2354, 2355, 2356, 2357, 2358, 2359, 2360, 2361, 2362, 2363, 2364, 2365, 2366, 2367, 2368, 2369, 2370, 2371, 2372, 2373, 2374, 2375, 2376, 2377, 2378, 2379, 2380, 2381, 2382, 2383, 2384, 2385, 2386, 2387, 2388, 2389, 2390, 2391, 2392, 2393, 2394, 2395, 2396, 2397, 2398, 2399, 2400, 2401, 2402, 2403, 2404, 2405, 2406, 2407, 2408, 2409, 2410, 2411, 2412, 2413, 2414, 2415, 2416, 2417, 2418, 2419, 2420, 2421, 2422, 2423, 2424, 2425, 2426, 2427, 2428, 2429, 2430, 2431, 2432, 2433, 2434, 2435, 2436, 2437, 2438, 2439, 2440, 2441, 2442, 2443, 2444, 2445, 2446, 2447, 2448, 2449, 2450, 2451, 2452, 2453, 2454, 2455, 2456, 2457, 2458, 2459, 2460, 2461, 2462, 2463, 2464, 2465, 2466, 2467, 2468, 2469, 2470, 2471, 2472, 2473, 2474, 2475, 2476, 2477, 2478, 2479, 2480, 2481, 2482, 2483, 2484, 2485, 2486, 2487, 2488, 2489, 2490, 2491, 2492, 2493, 2494, 2495, 2496, 2497, 2498, 2499, 2500, 2501, 2502, 2503, 2504, 2505, 2506, 2507, 2508, 2509, 2510, 2511, 2512, 2513, 2514, 2515, 2516, 2517, 2518, 2519, 2520, 2521, 2522, 2523, 2524, 2525, 2526, 2527, 2528, 2529, 2530, 2531, 2532, 2533, 2534, 2535, 2536, 2537, 2538, 2539, 2540, 2541, 2542, 2543, 2544, 2545, 2546, 2547, 2548, 2549, 2550, 2551, 2552, 2553, 2554, 2555, 2556, 2557, 2558, 2559, 2560, 2561, 2562, 2563, 2564, 2565, 2566, 2567, 2568, 2569, 2570, 2571, 2572, 2573, 2574, 2575, 2576, 2577, 2578, 2579, 2580, 2581, 2582, 2583, 2584, 2585, 2586, 2587, 2588, 2589, 2590, 2591, 2592, 2593, 2594, 2595, 2596, 2597, 2598, 2599, 2600, 2601, 2602, 2603, 2604, 2605, 2606, 2607, 2608, 2609, 2610, 2611, 2612, 2613, 2614, 2615, 2616, 2617, 2618, 2619, 2620, 2621, 2622, 2623, 2624, 2625, 2626, 2627, 2628, 2629, 2630, 2631, 2632, 2633, 2634, 2635, 2636, 2637, 2638, 2639, 2640, 2641, 2642, 2643, 2644, 2645, 2646, 2647, 2648, 2649, 2650, 2651, 2652, 2653, 2654, 2655, 2656, 2657, 2658, 2659, 2660, 2661, 2662, 2663, 2664, 2665, 2666, 2667, 2668, 2669, 2670, 2671, 2672, 2673, 2674, 2675, 2676, 2677, 2678, 2679, 26

*[Faint handwritten text at the bottom of the page]*

\_\_\_\_\_

100-443887-100

\_\_\_\_\_

© 2004 Blackwell Publishing Ltd *Journal of Internal Medicine* 255: 103–110

\_\_\_\_\_

Doc No. 11-106

995-74-32

### Krafters

base: -83, -80 top: -47, -46 orientation:  $92^\circ$

3 courses of medium cobbles, with some small ones included as well  
abuts Layze Girls on east side and runs just by Burning Skirts on west side before stopping

sits directly south of, touching, Ultimate Harmony and ends at same place  
1.2 m long, 40 cm wide

top course has slumped to north, as has middle course to a lesser degree

### InUMarne

base: -88 top: -66 orientation:  $102^\circ$

bajaseque wall/bench/terrace??? function unknown

130 cm in length, east end disappears under Layze Girls, 55 cm wide  
runs under Burning Skirts and Sistah Slugs to west

on north side, 9 cm down from top and 11 cm east of point where InUMarne disappears under Burning Skirts, a fairly clear handprint is visible — also on this north side (the only one fully exposed) other handmarks can be seen

top of feature shows signs of burning, west end looks broken rather than smoothly finished

### Nietzsche Factor

base: -55 top: -29, -28, -38 orientation:  $94^\circ$

2 courses of river cobbles thick (more or less — courses unclear), 1.45 m long  
upper course of med. flat stones forms northern extent of Lady Godiva surface

2nd course is a mix of a few large cobbles ~~in~~ some places and med. and small cobbles elsewhere

abuts Sistah Slugs at east end (although it's not entirely clear which abuts which, but I think that S.S. is the earlier construction) and Red Tide at west end (RT looks earlier)

forms south wall of room bounded by SS & BS on east, RT on W, and Air Squids on N

### Red Tide

base: -65, -61 top: -46, -29 orientation:  $358^\circ$  step out: b: -63 +: -53

west wall of room defined by Burning Skirts & Sistah Slugs on east, AF to S, and Air Squids to N

abuts Air Squids to north, abutted by NF near southern end (48 cm from junction of Buds)

relationship with Buds unclear — either Red Tide or Buds may run through, abutted by the other  
40 cm north of juncture w/ Buds, Red Tide steps out westward ~20 cm, obscuring junction

3/27/95

18-M 210

18-M 210

18-M 210 18-M 210 18-M 210

18-M 210 18-M 210 18-M 210

18-M 210 18-M 210 18-M 210

18-M 210 18-M 210 18-M 210

18-M 210 18-M 210 18-M 210

18-M 210 18-M 210 18-M 210

18-M 210 18-M 210 18-M 210

18-M 210 18-M 210 18-M 210

18-M 210 18-M 210 18-M 210

18-M 210 18-M 210 18-M 210

18-M 210 18-M 210 18-M 210

18-M 210 18-M 210 18-M 210

18-M 210 18-M 210 18-M 210

18-M 210 18-M 210 18-M 210

18-M 210 18-M 210 18-M 210

18-M 210 18-M 210 18-M 210

18-M 210 18-M 210 18-M 210

18-M 210 18-M 210 18-M 210

18-M 210 18-M 210 18-M 210

18-M 210 18-M 210 18-M 210

18-M 210 18-M 210 18-M 210

18-M 210 18-M 210 18-M 210

18-M 210 18-M 210 18-M 210

18-M 210 18-M 210 18-M 210

18-M 210 18-M 210 18-M 210

18-M 210 18-M 210 18-M 210

18-M 210 18-M 210 18-M 210

18-M 210 18-M 210 18-M 210

18-M 210 18-M 210 18-M 210

P95-74-33

~~Red Tide~~ Red Tide is 2 ugly courses high, of medium cobbles  
2 layers, 50 cm, thick 1.85 m long

### Air Squids

base: -92, -84 top: -46, -52 orientation: 87°

2 layers of river cobbles, thick - upper course consists of lg. stones in northern layer and smaller med. stones in southern layer; upper, north course includes 2 cut blocks other than top course, courses are not at all clear, but consist of small and a few medium stones

abuts Sockeye at western end, running over it; abuts Atomic Dogs at eastern end  
is abutted by Red Tide 80 cm from western end

Atomic Dogs forms south of front layer of ~~Red Tide~~ AS, which remains intact until its abrupt end 1.9 m from western end

### Atomic Dogs

circular feature off eastern end of Air Squids

north side consists of 2 cut blocks which form northern upper course of AS - one of these is notched to ~~form~~ form AD

remainder comprised of river cobbles, med. to small 28 to 35 cm diameter

surface: -53 cm



### Layne Girls

base: -77, -66; top: -18, -34 orientation: 2°

4 courses of river cobbles high, 2 layers thick

west side: top course is of large (20 x 20) stones, with medium stones used to fill gaps; middle two courses are of <sup>a variety of</sup> medium cobbles, chinked with small stones; bottom course consists of relatively uniform med. stones

east side: much messier - top course also of large stones (larger than west side), as is much of second course; small stones are also present in second course.

<sup>small and</sup> medium stones fill gaps atop wall, between top courses of east and west sides

east side disappears into excavation below second course, at -71, -74

LG rises slightly to climb over InUMaine, then descends again almost to its level N of InUMaine  
abuts Ultimate Harmony at N end, abutted by Kraftess just S of this, then abutted by Disc-O-Fire, and eventually abuts Jo at south end - not quite, actually cleanly corners

10-11-20

10-11-20  
10-11-20  
10-11-20

10-11-20

10-11-20

10-11-20

10-11-20

10-11-20

10-11-20

10-11-20

10-11-20

10-11-20

10-11-20


10-11-20

10-11-20

10-11-20

10-11-20

10-11-20



10-11-20

10-11-20

10-11-20

10-11-20

10-11-20

10-11-20

10-11-20

10-11-20

10-11-20

10-11-20

10-11-20

895-74-34

Layne Gmb may originally have ended further north, at Pygmy, then been extended down to So when So was built

total length: 5.45 m Pygmy ~~junction~~ junction (if such it is) at 4.10 (from N end)

Disc-O-Fire abuts at 2.35 m from N end (N side of DOF)

runs over In UMaine from 1.45 to 2 m, Kraftrees abuts at N end

not clear whether LG corners w/ Kraftrees or Ultimate Harmony (if either)

reassessment: Kraftrees & UH may be one well, abutted by LG

at southern end: base: -104, -113

not entirely clear, but looks like LG abuts previous So

top: -66

### Lady Godiva / ZooMass

~~Disc-O-Fire~~ surface consisting of a few schist slabs and a number of set cobbles may be one with ZooMass

Nietzsche Factor demonstrates its northern extent; Red Tide, Buds, & Discus Fluid its western extent; Franksters its southern extent; Systah Slugs its eastern extent

all of these bordering walls have their tops at level of surface, with the possible exception of the western portion of Franksters, whose top course rises up above level of surface

Eastern edge unclear (this is assuming that ZooMass is incorporated) - seems to be of a line with Chan Lightning, which may or may not continue north of junction w/ Franksters

Disc-O-Fire runs over surface

Super Ply (steps) come up out of Maine-i-acs and up to level of Lady Godiva surface: -29, -33, -39, -40

### Ultimate Harmony

base: -94, -96 top: -59, -65, -60 orientation: 88°

now appears that UH may not be an independent well but rather the northern layer of Kraftrees

2, possibly 3, courses high - medium river cobbles, small stones filling cracks 1.8 m long on top; 30 cm thick, 70 w/ Kraftrees ends abruptly just past point where BS abuts Kraftrees

### Brownian Motion

base: -85 top: -69, -75 orientation: 81°

1.7 m length, disappears into bulk between BS and aural trench at eastern end and ~~disappears~~ <sup>probably</sup> reappears in section; 70 cm west of disappearance there is a 27 cm gap

sits directly north of UH; 1 course of med. cobbles + 1 cut block high, 1 stone thick (~30 cm) eastern 1/2 in particular looks pretty poor



10-1-84

Handwritten notes at the top of the page, including the date 10-1-84.

Handwritten notes in the first section, starting with "The first..."

Handwritten notes in the second section, starting with "The second..."

Handwritten notes in the third section, starting with "The third..."

Handwritten notes in the fourth section, starting with "The fourth..."

Handwritten notes in the fifth section, starting with "The fifth..."

Handwritten notes in the sixth section, starting with "The sixth..."

Handwritten notes in the seventh section, starting with "The seventh..."

Handwritten notes in the eighth section, starting with "The eighth..."

Handwritten notes in the ninth section, starting with "The ninth..."

Handwritten notes in the tenth section, starting with "The tenth..."

Handwritten notes in the eleventh section, starting with "The eleventh..."

Handwritten notes in the twelfth section, starting with "The twelfth..."

Handwritten notes in the thirteenth section, starting with "The thirteenth..."

Handwritten notes in the fourteenth section, starting with "The fourteenth..."

Handwritten notes in the fifteenth section, starting with "The fifteenth..."

Handwritten notes in the sixteenth section, starting with "The sixteenth..."

Handwritten notes at the bottom of the page, including the date 10-1-84.

895-74-35

### Pimp Slap

base: -119, -116 top: -85, -90 orientation: 92°

2 courses of river cobbles thick, top course of large stones and bottom of med., both intermixed w/ small stones as well

apparently corners w/ Sockeye, then disappears to east under Discus Flurd

although shallow, appears to be original southern basal wall - appears to be on line w/ Pygmy; shows up again, base -113, between CL and LG, where it ends (Seen from LG)

looks like it's only one layer of stones thick (~30 cm)

3/28/95

### Discus Flurd

base: -88, -89 top: -40, -43 orientation: 0°

very messy wall of med. river cobbles, channeled w/ small ones

forms ~~the~~ west wall of room Maine-i-aes, but extends all the way north to Buels and south to corner w/ Jo - relationship w/ Buels unclear

appears that DF was originally 2 layers thick, with interior (east) side forming <sup>east</sup> wall of Maine-i-aes, while exterior seems to have formed part of structural wall, extending over and south of Pimp Slap

exterior length (corner w/ Jo to junction w/ Buels): ~2.5 m

interior length (corner w/ Power Weasels to corner w/ Franksters): 1.56 m

corner w/ Jo / Power Weasels seems actually to consist of DF abutting Jo / PW

on interior, base of DF seems to extend below level of Moby Disc, and DF apparently predates Franksters, which abuts it

at south end, on exterior, Jo extends out past DF rather than coming cleanly with it

### Chowdahheads

base: -90, -82 top: -74, -72 orientation: 97°

one course of med. cobbles high, 2 layers thick (35-41 cm)

runs over front (N) upper course of Seweed, which has been removed to make room for it - Chowdahheads forms part of much later terrace, w/ Mother Huckers, NY, Bronx Service, Redheads, and WOFO

2 ~~km~~ m length, although both ends are unclear - on east side apparently corners w/ New York

west end is even messier - may end over Seweed / Sockeye corner, or may continue almost to WOFO (1.8 m length assumes end over corner) - continues just past said corner to corner northward w/ Mother Huckers, I think

1982-1983

1982-1983

1982-1983

1982-1983

1982-1983

1982-1983

1982-1983

1982-1983

1982-1983

1982-1983

1982-1983

1982-1983

1982-1983

1982-1983

1982-1983

1982-1983

1982-1983

1982-1983

1982-1983

1982-1983

1982-1983

1982-1983

1982-1983

1982-1983

1982-1983

1982-1983

1982-1983

1982-1983

1982-1983

1982-1983

1982-1983

1982-1983

1982-1983

P95-74-36

### Ring of Fire

base: -117, -120 top: -100, -86 orientation:  $84^\circ$

one to two courses high, one layer thick, consisting of medium river cobbles for eastern half then cut blocks (med. ~~22x37~~ and lg -60x40-) for western half; small at eastern end disappears into excavation cobbles used for chunks

~~abandoned by Huck Finn~~ ~~from eastern end, then by New Fort~~ ~~on further~~

generally in very poor condition, some evidence that it was originally higher

appears to be an extension north of terrace originally defined by Seaweed

Huck Finn probably originally ~~was~~ cornered w/ RoF, then cut blocks were laid over RoF as part of construction associated w/ Chowdaheads - cut block will be described later, as separate wall called Redheads

3.75 m length (from eastern disappearance to presumed corner w/ Huck Finn)

### Redheads

base: -94 top: -83, -67 orientation:  $96^\circ$

cut blocks (described above in RoF), laid down over RoF probably in association w/ Chowdaheads.

2m long, 85cm wide (both measurements shaky due to poor preservation of feature)

### Bronx Science

base: -94, -96 top: -70, -76 orientation:  $90^\circ$  extension: b-106 + -88

~~2~~ 1 ~~course~~ course of lg. cobbles high and 1 layer of stone thick consists of 2 lg. cobbles, flat faces northward, with a gap between them corners with Mother Huckers, apparently forming the ~~east~~ north side of platform associated w/ Chowdaheads

looks as if BS may have been extended one stone westward to form corner w/ WUFO as well

1.15 m long, +35cm if extension to WUFO included - gap from 46 to 73 cm

### Mother Huckers

base: -92 top: -73 orientation:  $11^\circ$

1 course of large cobbles, 1 layer thick, well set w/ flat faces westward apparently corners w/ Chowdaheads at south end, though corner under, and corners w/ Bronx Science at north end

1.3 m long, 27-35 cm thick

20-11-20

20-11-20

20-11-20

20-11-20

20-11-20

20-11-20

20-11-20

20-11-20

20-11-20

20-11-20

20-11-20

20-11-20

20-11-20

895-74-37

### WUFO

base: -105, -114, -115 top: -85, -94, -98 orientation: 358°

1 course of lg. and a few med. river cobbles high, and also 1 stone thick

disappears into excavation at southern end, ~~and~~ apparently either ends at corners westward there as well

steps back east 25 cm 1.88 m from eastern end, then continues another 10 cm before cornering eastward into Bronx Science

total length of 2.58 m, thickness ranging from 28-44 cm

### New York

base: -95 top: -85 orientation: 4°

abuts Chowdaheads at south end, ~~forming~~ forming the SE corner of the platform associated w/ Chowdaheads

generally a very unclear wall - ~~southern~~ <sup>northern</sup> terminus particularly Bronx Science doesn't come far east enough to meet NY at its north end NY abuts Redheads

1 course of med. cobbles high

66 cm total length, but southernmost 13 cm are only earth (this assuming that NY steps back westward - if not, then southern 28 cm wall-less)

### Huck Finn

base: -111 top: -90, -94 orientation: 359°

1 course of med. cobbles high, 2 stones thick (43 cm)

abuts Seaweed at southern end, probably originally cornered w/ RoF at northern end, but said corner destroyed by Redheads

61 cm long

### Jerky Boys

base: -130, -132 top: -90, -61, -67 orientation: ~~358~~ 88°

poorly preserved wall, ~~is~~ originally making up the northern basal wall of the eastern half of the structure

at west end apparently hits Seaweed, which goes back in axial trench to meet it

~~appears~~ consists of large and med. cobbles and a few cut blocks as well; at least 3, probably 4 courses high; thickness unclear  
total length

PE-PF-200

010000

$\frac{d}{dt} \ln \left( \frac{\sigma}{\sigma_0} \right) = -\frac{E}{kT}$

the two largest cities were London and Birmingham.

1997, 1998, 1999, 2000, 2001, 2002, 2003, 2004, 2005, 2006, 2007, 2008, 2009, 2010, 2011, 2012, 2013, 2014, 2015, 2016, 2017, 2018, 2019, 2020, 2021, 2022, 2023, 2024, 2025, 2026, 2027, 2028, 2029, 2030, 2031, 2032, 2033, 2034, 2035, 2036, 2037, 2038, 2039, 2040, 2041, 2042, 2043, 2044, 2045, 2046, 2047, 2048, 2049, 2050, 2051, 2052, 2053, 2054, 2055, 2056, 2057, 2058, 2059, 2060, 2061, 2062, 2063, 2064, 2065, 2066, 2067, 2068, 2069, 2070, 2071, 2072, 2073, 2074, 2075, 2076, 2077, 2078, 2079, 2080, 2081, 2082, 2083, 2084, 2085, 2086, 2087, 2088, 2089, 2090, 2091, 2092, 2093, 2094, 2095, 2096, 2097, 2098, 2099, 2100, 2101, 2102, 2103, 2104, 2105, 2106, 2107, 2108, 2109, 2110, 2111, 2112, 2113, 2114, 2115, 2116, 2117, 2118, 2119, 2120, 2121, 2122, 2123, 2124, 2125, 2126, 2127, 2128, 2129, 2130, 2131, 2132, 2133, 2134, 2135, 2136, 2137, 2138, 2139, 2140, 2141, 2142, 2143, 2144, 2145, 2146, 2147, 2148, 2149, 2150, 2151, 2152, 2153, 2154, 2155, 2156, 2157, 2158, 2159, 2160, 2161, 2162, 2163, 2164, 2165, 2166, 2167, 2168, 2169, 2170, 2171, 2172, 2173, 2174, 2175, 2176, 2177, 2178, 2179, 2180, 2181, 2182, 2183, 2184, 2185, 2186, 2187, 2188, 2189, 2190, 2191, 2192, 2193, 2194, 2195, 2196, 2197, 2198, 2199, 2200, 2201, 2202, 2203, 2204, 2205, 2206, 2207, 2208, 2209, 2210, 2211, 2212, 2213, 2214, 2215, 2216, 2217, 2218, 2219, 2220, 2221, 2222, 2223, 2224, 2225, 2226, 2227, 2228, 2229, 2230, 2231, 2232, 2233, 2234, 2235, 2236, 2237, 2238, 2239, 2240, 2241, 2242, 2243, 2244, 2245, 2246, 2247, 2248, 2249, 2250, 2251, 2252, 2253, 2254, 2255, 2256, 2257, 2258, 2259, 2260, 2261, 2262, 2263, 2264, 2265, 2266, 2267, 2268, 2269, 2270, 2271, 2272, 2273, 2274, 2275, 2276, 2277, 2278, 2279, 2280, 2281, 2282, 2283, 2284, 2285, 2286, 2287, 2288, 2289, 2290, 2291, 2292, 2293, 2294, 2295, 2296, 2297, 2298, 2299, 2300, 2301, 2302, 2303, 2304, 2305, 2306, 2307, 2308, 2309, 2310, 2311, 2312, 2313, 2314, 2315, 2316, 2317, 2318, 2319, 2320, 2321, 2322, 2323, 2324, 2325, 2326, 2327, 2328, 2329, 2330, 2331, 2332, 2333, 2334, 2335, 2336, 2337, 2338, 2339, 2340, 2341, 2342, 2343, 2344, 2345, 2346, 2347, 2348, 2349, 2350, 2351, 2352, 2353, 2354, 2355, 2356, 2357, 2358, 2359, 2360, 2361, 2362, 2363, 2364, 2365, 2366, 2367, 2368, 2369, 2370, 2371, 2372, 2373, 2374, 2375, 2376, 2377, 2378, 2379, 2380, 2381, 2382, 2383, 2384, 2385, 2386, 2387, 2388, 2389, 2390, 2391, 2392, 2393, 2394, 2395, 2396, 2397, 2398, 2399, 2400, 2401, 2402, 2403, 2404, 2405, 2406, 2407, 2408, 2409, 2410, 2411, 2412, 2413, 2414, 2415, 2416, 2417, 2418, 2419, 2420, 2421, 2422, 2423, 2424, 2425, 2426, 2427, 2428, 2429, 2430, 2431, 2432, 2433, 2434, 2435, 2436, 2437, 2438, 2439, 2440, 2441, 2442, 2443, 2444, 2445, 2446, 2447, 2448, 2449, 2450, 2451, 2452, 2453, 2454, 2455, 2456, 2457, 2458, 2459, 2460, 2461, 2462, 2463, 2464, 2465, 2466, 2467, 2468, 2469, 2470, 2471, 2472, 2473, 2474, 2475, 2476, 2477, 2478, 2479, 2480, 2481, 2482, 2483, 2484, 2485, 2486, 2487, 2488, 2489, 2490, 2491, 2492, 2493, 2494, 2495, 2496, 2497, 2498, 2499, 2500, 2501, 2502, 2503, 2504, 2505, 2506, 2507, 2508, 2509, 2510, 2511, 2512, 2513, 2514, 2515, 2516, 2517, 2518, 2519, 2520, 2521, 2522, 2523, 2524, 2525, 2526, 2527, 2528, 2529, 2530, 2531, 2532, 2533, 2534, 2535, 2536, 2537, 2538, 2539, 2540, 2541, 2542, 2543, 2544, 2545, 2546, 2547, 2548, 2549, 2550, 2551, 2552, 2553, 2554, 2555, 2556, 2557, 2558, 2559, 2560, 2561, 2562, 2563, 2564, 2565, 2566, 2567, 2568, 2569, 2570, 2571, 2572, 2573, 2574, 2575, 2576, 2577, 2578, 2579, 2580, 2581, 2582, 2583, 2584, 2585, 2586, 2587, 2588, 2589, 2590, 2591, 2592, 2593, 2594, 2595, 2596, 2597, 2598, 2599, 2600, 2601, 2602, 2603, 2604, 2605, 2606, 2607, 2608, 2609, 2610, 2611, 2612, 2613, 2614, 2615, 2616, 2617, 2618, 2619, 2620, 2621, 2622, 2623, 2624, 2625, 2626, 2627, 2628, 2629, 2630, 2631, 2632, 2633, 2634, 2635, 2636, 2637, 2638, 2639, 2640, 2641, 2642, 2643, 2644, 2645, 2646, 2647, 2648, 2649, 2650, 2651, 2652, 2653, 2654, 2655, 2656, 2657, 2658, 2659, 2660, 2661, 2662, 2663, 2664, 2665, 2666, 2667, 2668, 2669, 2670, 2671, 2672, 2673, 2674, 2675, 2676, 2677, 2678, 26

The vessel was not equipped to accommodate old. Passenger.

How do you think I am doing?

1944-1945, 1946-1947, 1948-1949, 1950-1951, 1952-1953, 1954-1955, 1956-1957, 1958-1959, 1960-1961, 1962-1963, 1964-1965, 1966-1967, 1968-1969, 1970-1971, 1972-1973, 1974-1975, 1976-1977, 1978-1979, 1980-1981, 1982-1983, 1984-1985, 1986-1987, 1988-1989, 1990-1991, 1992-1993, 1994-1995, 1996-1997, 1998-1999, 2000-2001, 2002-2003, 2004-2005, 2006-2007, 2008-2009, 2010-2011, 2012-2013, 2014-2015, 2016-2017, 2018-2019, 2020-2021, 2022-2023, 2024-2025, 2026-2027, 2028-2029, 2030-2031, 2032-2033, 2034-2035, 2036-2037, 2038-2039, 2040-2041, 2042-2043, 2044-2045, 2046-2047, 2048-2049, 2050-2051, 2052-2053, 2054-2055, 2056-2057, 2058-2059, 2060-2061, 2062-2063, 2064-2065, 2066-2067, 2068-2069, 2070-2071, 2072-2073, 2074-2075, 2076-2077, 2078-2079, 2080-2081, 2082-2083, 2084-2085, 2086-2087, 2088-2089, 2090-2091, 2092-2093, 2094-2095, 2096-2097, 2098-2099, 2100-2101, 2102-2103, 2104-2105, 2106-2107, 2108-2109, 2110-2111, 2112-2113, 2114-2115, 2116-2117, 2118-2119, 2120-2121, 2122-2123, 2124-2125, 2126-2127, 2128-2129, 2130-2131, 2132-2133, 2134-2135, 2136-2137, 2138-2139, 2140-2141, 2142-2143, 2144-2145, 2146-2147, 2148-2149, 2150-2151, 2152-2153, 2154-2155, 2156-2157, 2158-2159, 2160-2161, 2162-2163, 2164-2165, 2166-2167, 2168-2169, 2170-2171, 2172-2173, 2174-2175, 2176-2177, 2178-2179, 2180-2181, 2182-2183, 2184-2185, 2186-2187, 2188-2189, 2190-2191, 2192-2193, 2194-2195, 2196-2197, 2198-2199, 2200-2201, 2202-2203, 2204-2205, 2206-2207, 2208-2209, 2210-2211, 2212-2213, 2214-2215, 2216-2217, 2218-2219, 2220-2221, 2222-2223, 2224-2225, 2226-2227, 2228-2229, 2230-2231, 2232-2233, 2234-2235, 2236-2237, 2238-2239, 2240-2241, 2242-2243, 2244-2245, 2246-2247, 2248-2249, 2250-2251, 2252-2253, 2254-2255, 2256-2257, 2258-2259, 2260-2261, 2262-2263, 2264-2265, 2266-2267, 2268-2269, 2270-2271, 2272-2273, 2274-2275, 2276-2277, 2278-2279, 2280-2281, 2282-2283, 2284-2285, 2286-2287, 2288-2289, 2290-2291, 2292-2293, 2294-2295, 2296-2297, 2298-2299, 2300-2301, 2302-2303, 2304-2305, 2306-2307, 2308-2309, 2310-2311, 2312-2313, 2314-2315, 2316-2317, 2318-2319, 2320-2321, 2322-2323, 2324-2325, 2326-2327, 2328-2329, 2330-2331, 2332-2333, 2334-2335, 2336-2337, 2338-2339, 2340-2341, 2342-2343, 2344-2345, 2346-2347, 2348-2349, 2350-2351, 2352-2353, 2354-2355, 2356-2357, 2358-2359, 2360-2361, 2362-2363, 2364-2365, 2366-2367, 2368-2369, 2370-2371, 2372-2373, 2374-2375, 2376-2377, 2378-2379, 2380-2381, 2382-2383, 2384-2385, 2386-2387, 2388-2389, 2390-2391, 2392-2393, 2394-2395, 2396-2397, 2398-2399, 2400-2401, 2402-2403, 2404-2405, 2406-2407, 2408-2409, 2410-2411, 2412-2413, 2414-2415, 2416-2417, 2418-2419, 2420-2421, 2422-2423, 2424-2425, 2426-2427, 2428-2429, 2430-2431, 2432-2433, 2434-2435, 2436-2437, 2438-2439, 2440-2441, 2442-2443, 2444-2445, 2446-2447, 2448-2449, 2450-2451, 2452-2453, 2454-2455, 2456-2457, 2458-2459, 2460-2461, 2462-2463, 2464-2465, 2466-2467, 2468-2469, 2470-2471, 2472-2473, 2474-2475, 2476-2477, 2478-2479, 2480-2481, 2482-2483, 2484-2485, 2486-2487, 2488-2489, 2490-2491, 2492-2493, 2494-2495, 2496-2497, 2498-2499, 2500-2501, 2502-2503, 2504-2505, 2506-2507, 2508-2509, 2510-2511, 2512-2513, 2514-2515, 2516-2517, 2518-2519, 2520-2521, 2522-2523, 2524-2525, 2526-2527, 2528-2529, 2530-2531, 2532-2533, 2534-2535, 2536-2537, 2538-2539, 2540-2541, 2542-2543, 2544-2545, 2546-2547, 2548-2549, 2550-2551, 2552-2553, 2554-2555, 2556-2557, 2558-2559, 2560-2561, 2562-2563, 2564-2565, 2566-2567, 2568-2569, 2570-2571, 2572-2573, 2574-2575, 2576-2577, 2578-2579, 2580-2581, 2582-2583, 2584-2585, 2586-2587, 2588-2589, 2590-2591, 2592-2593, 2594-2595, 2596-2597, 2598-2599, 2600-2601, 2602-2603, 2604-2605, 2606-2607, 2608-2609, 2610-2611, 2612-2613, 2614-2615, 2616-2617, 2618-2619, 2620-2621, 2622-2623, 2624-2625, 2626-2627, 2628-2629, 2630-2631, 2632-2633, 2634-2635, 2636-2637, 2638-2639, 2640-2641, 2642-2643, 2644-2645, 2646-2647, 2648-2649, 2650-2651, 2652-2653, 2654-2655, 2656-2657, 2658-2659, 2660-2661, 2662-2663, 2664-2665, 2666-2667, 2668-2669, 2670-2671, 2672-2673, 2674-2675, 2676-2677, 2678-2679, 2680-2681, 2682-2683, 2684-2685, 2686-2687, 26

2002-03-02-04-05-06-07-08-09-10-11-12-13-14-15-16-17-18-19-20-21-22-23-24-25-26-27-28-29-30-31-32-33-34-35-36-37-38-39-40-41-42-43-44-45-46-47-48-49-50-51-52-53-54-55-56-57-58-59-60-61-62-63-64-65-66-67-68-69-70-71-72-73-74-75-76-77-78-79-80-81-82-83-84-85-86-87-88-89-90-91-92-93-94-95-96-97-98-99-100-101-102-103-104-105-106-107-108-109-110-111-112-113-114-115-116-117-118-119-120-121-122-123-124-125-126-127-128-129-130-131-132-133-134-135-136-137-138-139-140-141-142-143-144-145-146-147-148-149-150-151-152-153-154-155-156-157-158-159-160-161-162-163-164-165-166-167-168-169-170-171-172-173-174-175-176-177-178-179-180-181-182-183-184-185-186-187-188-189-190-191-192-193-194-195-196-197-198-199-200-201-202-203-204-205-206-207-208-209-210-211-212-213-214-215-216-217-218-219-220-221-222-223-224-225-226-227-228-229-230-231-232-233-234-235-236-237-238-239-240-241-242-243-244-245-246-247-248-249-250-251-252-253-254-255-256-257-258-259-260-261-262-263-264-265-266-267-268-269-270-271-272-273-274-275-276-277-278-279-280-281-282-283-284-285-286-287-288-289-290-291-292-293-294-295-296-297-298-299-300-301-302-303-304-305-306-307-308-309-310-311-312-313-314-315-316-317-318-319-320-321-322-323-324-325-326-327-328-329-330-331-332-333-334-335-336-337-338-339-340-341-342-343-344-345-346-347-348-349-350-351-352-353-354-355-356-357-358-359-360-361-362-363-364-365-366-367-368-369-370-371-372-373-374-375-376-377-378-379-380-381-382-383-384-385-386-387-388-389-390-391-392-393-394-395-396-397-398-399-400-401-402-403-404-405-406-407-408-409-410-411-412-413-414-415-416-417-418-419-420-421-422-423-424-425-426-427-428-429-430-431-432-433-434-435-436-437-438-439-440-441-442-443-444-445-446-447-448-449-450-451-452-453-454-455-456-457-458-459-460-461-462-463-464-465-466-467-468-469-470-471-472-473-474-475-476-477-478-479-480-481-482-483-484-485-486-487-488-489-490-491-492-493-494-495-496-497-498-499-500-501-502-503-504-505-506-507-508-509-510-511-512-513-514-515-516-517-518-519-520-521-522-523-524-525-526-527-528-529-530-531-532-533-534-535-536-537-538-539-540-541-542-543-544-545-546-547-548-549-550-551-552-553-554-555-556-557-558-559-560-561-562-563-564-565-566-567-568-569-570-571-572-573-574-575-576-577-578-579-580-581-582-583-584-585-586-587-588-589-590-591-592-593-594-595-596-597-598-599-600-601-602-603-604-605-606-607-608-609-610-611-612-613-614-615-616-617-618-619-620-621-622-623-624-625-626-627-628-629-630-631-632-633-634-635-636-637-638-639-640-641-642-643-644-645-646-647-648-649-650-651-652-653-654-655-656-657-658-659-660-661-662-663-664-665-666-667-668-669-670-671-672-673-674-675-676-677-678-679-680-681-682-683-684-685-686-687-688-689-690-691-692-693-694-695-696-697-698-699-700-701-702-703-704-705-706-707-708-709-710-711-712-713-714-715-716-717-718-719-720-721-722-723-724-725-726-727-728-729-730-731-732-733-734-735-736-737-738-739-740-741-742-743-744-745-746-747-748-749-750-751-752-753-754-755-756-757-758-759-760-761-762-763-764-765-766-767-768-769-770-771-772-773-774-775-776-777-778-779-780-781-782-783-784-785-786-787-788-789-790-791-792-793-794-795-796-797-798-799-800-801-802-803-804-805-806-807-808-809-810-811-812-813-814-815-816-817-818-819-820-821-822-823-824-825-826-827-828-829-830-831-832-833-834-835-836-837-838-839-840-841-842-843-844-845-846-847-848-849-850-851-852-853-854-855-856-857-858-859-860-861-862-863-864-865-866-867-868-869-870-871-872-873-874-875-876-877-878-879-880-881-882-883-884-885-886-887-888-889-890-891-892-893-894-895-896-897-898-899-900-901-902-903-904-905-906-907-908-909-910-911-912-913-914-915-916-917-918-919-920-921-922-923-924-925-926-927-928-929-930-931-932-933-934-935-936-937-938-939-940-941-942-943-944-945-946-947-948-949-950-951-952-953-954-955-956-957-958-959-960-961-962-963-964-965-966-967-968-969-970-971-972-973-974-975-976-977-978-979-980-981-982-983-984-985-986-987-988-989-990-991-992-993-994-995-996-997-998-999-1000-1001-1002-1003-1004-1005-1006-1007-1008-1009-1010-1011-1012-1013-1014-1015-1016-1017-1018-1019-1020-1021-1022-1023-1024-1025-1026-1027-1028-1029-1030-1031-1032-1033-1034-1035-1036-1037-1038-

10/11/88 and paper needed on 20.1 to 24.10.1988

4430

CP - 1000

There is a great deal of money, but it is all in the hands of the few.

10/10/1911

And, nothing more than a simple, direct, and honest statement of the facts.

[illegible]

1. Chlorophyll is the green pigment in plants that captures light energy.

1944

*[Faint handwritten notes at the bottom of the page]*

\_\_\_\_\_

11-11-64

1. The first part of the document is a list of names and dates, which appears to be a record of some kind. The names are written in a cursive script, and the dates are in a more formal, printed style. The list is organized into two columns, with names on the left and dates on the right. The names are: "John A. Smith", "John B. Smith", "John C. Smith", "John D. Smith", "John E. Smith", "John F. Smith", "John G. Smith", "John H. Smith", "John I. Smith", "John J. Smith", "John K. Smith", "John L. Smith", "John M. Smith", "John N. Smith", "John O. Smith", "John P. Smith", "John Q. Smith", "John R. Smith", "John S. Smith", "John T. Smith", "John U. Smith", "John V. Smith", "John W. Smith", "John X. Smith", "John Y. Smith", "John Z. Smith". The dates are: "1810", "1811", "1812", "1813", "1814", "1815", "1816", "1817", "1818", "1819", "1820", "1821", "1822", "1823", "1824", "1825", "1826", "1827", "1828", "1829", "1830", "1831", "1832", "1833", "1834", "1835", "1836", "1837", "1838", "1839", "1840", "1841", "1842", "1843", "1844", "1845", "1846", "1847", "1848", "1849", "1850", "1851", "1852", "1853", "1854", "1855", "1856", "1857", "1858", "1859", "1860", "1861", "1862", "1863", "1864", "1865", "1866", "1867", "1868", "1869", "1870", "1871", "1872", "1873", "1874", "1875", "1876", "1877", "1878", "1879", "1880", "1881", "1882", "1883", "1884", "1885", "1886", "1887", "1888", "1889", "1890", "1891", "1892", "1893", "1894", "1895", "1896", "1897", "1898", "1899", "1900".

\_\_\_\_\_

100-443887-1000

*[Faint handwritten notes at the bottom of the page]*

gall - 100

82-091-800

So that we can all be happy and healthy, we should all be happy and healthy.

Study and

*[Faint handwritten notes at the bottom of the page]*

*[Faint handwritten notes at the bottom of the page]*

10/10/74

P95-74-38

### Pranksters

base: -89, -84 top: -39, -43, -31 orientation: 94°

river cobbles, not clear how many courses as the only clear course is the top one, of med. cobbles

below top course, possibly 3 more courses of med. stones, but looks more like packed small stones w/ a few med. ones interspersed.

extends down to and perhaps a little below Moby Disc

abuts Discus Flurl at west end, while at east end Pranksters and Chain Lightning seem to abut one another, suggesting simultaneous construction

116 cm from corner w/ CL Pranksters is interrupted by Superfly (stairs) before resuming 38 cm further westward, 64 cm before abutting DF

### Superfly

~~three~~ 3 steps, leading up out of Maine-i-acs to Lady Godiva / ZooMass

first step is 2 courses of med. cobbles above Moby Disc, then each remaining step is one med. cobble high; all are 2 cobbles wide (38-42 cm)

1<sup>st</sup> step is 40 cm deep, 2<sup>nd</sup> is 15 cm deep

base of stairs: -70, -67 top of first step: -52, -46 top of 2<sup>nd</sup> step: -40 top of 3<sup>rd</sup> step: -29

### Moby Disc

Floor of room Maine-i-acs, defined by Chain Lightning to east, Power Weasels to south, Discus Flurl to west, and Pranksters to north; Superfly is entry

consists of schist slabs, mixed w/ a few small and fewer medium cobbles

level(s): -72, -84, -82, -78, -94

### Chain Lightning:

base: -98

top: -47, -38

orientation: 356°

eastern wall of Maine-i-acs, consisting of 4 (possibly originally 5) courses of med. cobbles, with small cobbles in the chinks

contemporary w/ Pranksters, forming a common corner w/ it at north end of CL at south end abuts So / Power Weasels

apparently runs over Pump Slap, as probably Moby Disc and DF do as well

1.4 m long, 38 cm wide





P95-74-39

### Pygmy

base: -112

top: -66

orientation: 80°

3 courses of river cobbles high, one stone thick

bottom course consists of lg. stones, top two of med.

abuts Layze Girls at west end, disappears into excavation to east

1.33m long, 28cm wide

### Verge

living surface, consisting of small and a few med. cobbles and packed down bajareque (apparently salvaged from nearby kiln?)

runs up to SloMo, but base of SloMo is apparently lower down

runs back north from top of Pygmy

level: -75, -65, -77

3/29/95

### Smallpox

living surface, consisting of packed earth w/ small and a few med. cobbles set in it

runs up against Jo, and probably Layze Girls and Pygmy as well

western extent unclear

level: -128, -131

### Jo

base: -125, -112

top: -92, -82, -65, -61 orientation: 89°

southern basal wall, added after Pump Slap to extend platform southward

south face seems to consist of 2 courses of lg. river cobbles, while north face consists of med. cobbles; small stones are used in chinks

total length: 4.5m width: 70cm = 2 ~~layers~~ stones thick, w/ small and some med. stones used to fill in the middle as well

north face of wall forms southern wall of Mahe-i-ac ~~is~~ (called Power Weasels, but really same wall as Jo)

Cham Lightning abuts Jo 1.12m from east end, then Discus Flint abuts 3.52m from east end at east end Jo corners w/ Layze Girls (not clear which was first), while at west end Jo extends ~~to~~ 4.5m beyond Discus Flint before simply ending

construction of Jo and Layze Girls (at least, this southern segment of LG) may be contemporary at 3.38m abutted by Upstake, which runs southward and disappears into excavation

18-11-219

14/11/21

08:00

11-11

11-11

... ..  
 ... ..  
 ... ..  
 ... ..  
 ... ..

11/11

... ..  
 ... ..  
 ... ..  
 ... ..  
 ... ..

11/11 21/11/21

... ..  
 ... ..  
 ... ..  
 ... ..

11-11-219

11/11

08:00

11-11

... ..  
 ... ..  
 ... ..  
 ... ..  
 ... ..  
 ... ..  
 ... ..  
 ... ..

... ..  
 ... ..  
 ... ..  
 ... ..  
 ... ..  
 ... ..

P95-74-40

### Upstate

base: -130

top: -105

orientation: 0°

~~has may or may not be~~ wall of med. and lg. cobbles, 2 courses high and 2 stones thick. ~~starts fairly flat, gradually it is slightly concave~~

seems to run back under 50 at north end, while at south end disappears into excavation

total length: 70 cm - width: 44 cm

~~Ketohum~~

### Ketohum

living surface consisting of mixed med. cobbles, earth, and med. schist slabs did not encounter this surface in axial trench, but exists in next meter eastward and continues eastward at least one more meter

level: -82, -84

### Slo-Mo

base: -74, -67, -72 top: -39, -29

orientation: 358°

3 courses of med. cobbles high, chinked w/ small cobbles (incorporates 1 med. cut block too)

total length: 2.7 m width unclear, as it disappears into excavation

base is more or less even w/ Verge; a north end of wall may have once abutted. Seaweed / Terty Boys junction

18I Lot 56 Sq. 5+6, wall-clearing sherds

18H Lot 98 bulk between 18H Sq. 2+3 and axial trench, 20-60 cm

Lot 99 Sqs. 4 and 6, 10-60 cm sherds

18M Lot 01 bulk between axial trench and 18H, 2.35-3.35 m, 20-50 cm depth  
sherds, obsidian, chert

Lot 02 Sq. 8, 35-60 cm sherds, obsidian, ear-flare flint, b.j.

Lot 03 Sq. 21, wall-clearing 40-50 cm sherds, obsidian



3/29/95

ST-2.

C. Dan's ST-2.

Subops. 18, D, P, H, I, L, M

| Prepared By | Initials | Date |
|-------------|----------|------|
| Approved By |          |      |

|    | 1                                  | 2 | 3 | 4         | 5    | 6         |    |
|----|------------------------------------|---|---|-----------|------|-----------|----|
|    | point.                             |   |   | $\delta$  | mid  | Dist. (m) |    |
| 1  | 1 Small per surface                |   |   | —         | 2645 | —         | 1  |
| 2  | 2 SE LAZE Girds / E. Joe           |   |   | ✓ 134°30' | 2254 | 15.90     | 2  |
| 3  | 4 SW Joe Jags                      |   |   | ✓ 146°05' | 2106 | 13.92     | 3  |
| 4  | 5 Joe Jags Back.                   |   |   | ✓ 146°30' | 2234 | 13.56     | 4  |
| 5  | 6 SW corner Joe                    |   |   | ✓ 146°15' | 2252 | 13.24     | 5  |
| 6  | 7 N. side Joe                      |   |   | ✓ 147°30' | 2261 | 12.67     | 6  |
| 7  | 8 Joe/Upstate JCT. w. side         |   |   | ✓ 146°30' | 2423 | 13.95     | 7  |
| 8  | 10 Upstate + Trench, SE            |   |   | ✓ 147°30' | 2441 | 14.45     | 8  |
| 9  | 12 SE - cor. Discus Fluid          |   |   | ✓ 144°00' | 1983 | 13.25     | 9  |
| 10 | 13 SW. " " "                       |   |   | ✓ 146°00' | 2059 | 12.97     | 10 |
| 11 | 16 Pimp Slap / Discus Fluid        |   |   | ✓ 144°30' | 2245 | 12.28     | 11 |
| 12 | 17 SW. Pimp Slap + Sockeye         |   |   | ✓ 146°30' | 2232 | 11.85     | 12 |
| 13 | 20 SW. cor. Buds                   |   |   | ✓ 143°30' | 1923 | 11.09     | 13 |
| 14 | 21 NW. " " "                       |   |   | ✓ 142°00' | 1945 | 10.54     | 14 |
| 15 | 22 Buds / Discus Fluid S.          |   |   | ✓ 141°45' | 1820 | 11.29     | 15 |
| 16 | 23 Buds / MED Tide                 |   |   | ✓ 139°45' | 1792 | 10.81     | 16 |
| 17 | 24 Discus Fluid / Pranksters       |   |   | ✓ 139°45' | 1647 | 12.08     | 17 |
| 18 | 26 E-side Pranksters before steps. |   |   | ✓ 138°00' | 1772 | 12.42     | 18 |
| 19 | 28 Bottom step, Superficially w.   |   |   | ✓ 137°15' | 1829 | 12.34     | 19 |
| 20 | 29 " " " E.                        |   |   | ✓ 137°00' | 1878 | 12.57     | 20 |
| 21 | 30 Second " " " W.                 |   |   | ✓ 136°45' | 1759 | 12.02     | 21 |
| 22 | 31 " " " E.                        |   |   | ✓ 135°45' | 1747 | 12.38     | 22 |
| 23 | 32 3rd " " " W.                    |   |   | ✓ 136°15' | 1661 | 11.94     | 23 |
| 24 | 33 " " " E.                        |   |   | ✓ 135°00' | 1666 | 12.16     | 24 |
| 25 | 36 Pranksters / Chain Lightning    |   |   | ✓ 134°00' | 1754 | 13.17     | 25 |
| 26 | 40 NW. Chain Lightning             |   |   | ✓ 132°15' | 1789 | 13.39     | 26 |
| 27 | 41 SW. " " / Joe JCT.              |   |   | ✓ 136°45' | 2079 | 14.45     | 27 |
| 28 | 43 LAZE Girds / Joe Int. cor.      |   |   | ✓ 135°15' | 2070 | 14.95     | 28 |
| 29 | 45 " " / Pygmy JCT.                |   |   | ✓ 132°00' | 1986 | 15.05     | 29 |
| 30 | 47 Pygmy E + Trench.               |   |   | ✓ 128°30' | 2239 | 15.87     | 30 |
| 31 | 49 Venge Surface                   |   |   | —         | 1983 | —         | 31 |
| 32 | 50 Slow Mo - SE + Trench.          |   |   | ✓ 124°15' | 1652 | 14.90     | 32 |
| 33 | 51 " " - SW cor.                   |   |   | ✓ 124°45' | 1812 | 14.67     | 33 |
| 34 | 52 Disco-Fine / LAZE Girds JCT. S. |   |   | ✓ 129°45' | 1625 | 13.59     | 34 |
| 35 | 53 " " " " N                       |   |   | ✓ 128°15' | 1383 | 13.35     | 35 |
| 36 | 57 " " - NW End                    |   |   | ✓ 133°00' | 1443 | 12.35     | 36 |
| 37 | 58 Zoo. Mass Surface               |   |   | —         | 1735 | —         | 37 |
| 38 | 59 Lady Godiva Surface             |   |   | —         | 1631 | —         | 38 |
| 39 | 60 SISTA SCUGS + DUCA FIVE         |   |   | ✓ 130°15' | 1644 | 12.40     | 39 |
| 40 | 63 N.W. SISTA SCUGS                |   |   | ✓ 129     | 1612 | 11.84     | 40 |

[illegible]



45-606 Eye-Ease®  
45-306 2-Pack  
Made in USA

3/29/95

STN. \_\_\_\_\_ (DAN'S STN.)  
Subsps. 180... (COM.)

| Prepared By | Initials | Date |
|-------------|----------|------|
| Approved By |          |      |

|    | 1  | 2 | 3 | 4          | 5    | 6        |
|----|--|---|---|------------|------|----------|
|    | POINT.   |   |   |            | MID  | DISTANCE |
| 1  | 64 S.E. CORNER BURNING SKIATS                      |   |   | ✓ 127° 15' | 1809 | 12.09    |
| 2  | 66 BURNING SKIATS & KRAFTS                         |   |   | ✓ 128° 15' | 1825 | 11.54    |
| 3  | 68 N.W. INUMATINE                                  |   |   | ✓ 127° 30' | 1962 | 11.54    |
| 4  | 69 N.E. INUMATINE                                  |   |   | ✓ 125° 30' | 1980 | 12.59    |
| 5  | 70 S.E. CORNER INUMATINE                           |   |   | ✓ 127° 15' | 2003 | 12.89    |
| 6  | 71 JUNCTION SISTAM NIETZCHE FACTOR                 |   |   | ✓ 130° 30' | 1623 | 11.80    |
| 7  | 73 " KRAFTS & LADY GIRLS                           |   |   | ✓ 121° 15' | 1655 | 12.10    |
| 8  | 74 " KRAFTS & LADY GIRLS                           |   |   | ✓ 117° 15' | 1981 | 12.32    |
| 9  | 75 N.E. CORNER BURNING & TRENCH                    |   |   | ✓ 116° 30' | 2096 | 12.      |
| 10 | 76 N.W. " "  |   |   | ✓ 121.     | 2050 | 10.78    |
| 11 | 77 S.W. KRAFTS (CORNER)                            |   |   | ✓ 124° 45' | 1956 | 11.22    |
| 12 | 78 N.W. CORNER AIR SQUIDS                          |   |   | ✓ 125° 30' | 1918 | 9.92     |
| 13 | 79 JUNCTION RED TIDE & AIR SQUIDS                  |   |   | ✓ 132° 15' | 1902 | 9.60     |
| 14 | 80 JUNCTION " " & NIETZCHE FACTOR                  |   |   | ✓ 135° 30' | 1806 | 10.91    |
| 15 | 81 N.W. CORNER AIR SQUIDS OVER SOCKEYE             |   |   | ✓ 133° 45' | 2094 | 8.55     |
| 16 | 82 W. SIDE OF RED TIDE STEPS WEST                  |   |   | ✓ 137° 15' | 1673 | 10.69    |
| 17 | 83 W. SIDE OF " " AFTER JOGGED OUT                 |   |   | ✓ 138° 45' | 1901 | 10.55    |
| 18 | 84 N.W. CORNER OF SEAWEED & SOCKEYE                |   |   | ✓ 130° 45' | 2385 | 8.01     |
| 19 | 85 N.W. " " (INSIDE)                               |   |   | ✓ 129° 30' | 2347 | 8.66     |
| 20 | 86 S.W. MOTH & HUCKER (CORNER)                     |   |   | ✓ 130° 30' | 2277 | 7.40     |
| 21 | 87 N.W. " "  |   |   | ✓ 123° 15' | 2200 | 6.91     |
| 22 | 88 N.W. CORNER BURNING SKIATS & WUFO               |   |   | ✓ 128.     | 2309 | 6.45     |
| 23 | 89 WEST SIDE OF WUFO JOYS FURTHER WEST             |   |   | ✓ 131° 15' | 2347 | 6.81     |
| 24 | 90 " " AFTER JOGGED WEST                           |   |   | ✓ 138° 45' | 2416 | 6.80     |
| 25 | 91 W. SIDE OF WUFO DISAPPEAR IN TRENCH             |   |   | ✓ 140° 15' | 2350 | 7.97     |
| 26 | 92 N.E. CORNER OF BURNING SKIATS                   |   |   | ✓ 119° 45' | 2182 | 7.73     |
| 27 | 93 S.E. CORNER CHOPPERHEADS                        |   |   | ✓ 124° 15' | 2177 | 9.18     |
| 28 | 94 N.W. CORNER RED HEADS                           |   |   | ✓ 114°     | 2226 | 9.09     |
| 29 | 95 N.E. " "  |   |   | ✓ 110° 45' | 2239 | 9.54     |
| 30 | 96 N.W. CORNER HUCK FINN JUNCTION RING OF FIRE     |   |   | ✓ 117°     | 2345 | 9.16     |
| 31 | 97 S.W. " " JUNCTION SEAWEED                       |   |   | ✓ 120° 15' | 2356 | 9.59     |
| 32 | 98 N.E. CORNER NEW YORK JUNCTION RED HEAD          |   |   | ✓ 117°     | 2385 | 9.09     |
| 33 | 99 N. SIDE SEAWEED END OF FRONT CORNER             |   |   | ✓ 120° 45' | 2193 | 9.47     |
| 34 | 100 N.E. CORNER SEAWEED                            |   |   | ✓ 111°     | 2346 | 12.66    |
| 35 | 101 East end Ring of Fire N. End Disappear EXC.V.) |   |   | ✓ 106° 45' | 2457 | 12.43    |
| 36 | 102 N.W. END JOGGED JOYS DISAPPEAR (EXC.V.)        |   |   | ✓ 111° 15' | 2249 | 14.55    |
| 37 | 103 N.E. CORNER JOGGED JOYS                        |   |   | ✓ 107° 15' | 2614 | 17.22    |
| 38 | 104 N.W. SEAWEED (CORNER)                          |   |   | ✓ 115° 30' | 1991 | 13.20    |
| 39 | 105 N.E. SEAWEED CORNER (DISAPPEAR EXC.V.)         |   |   | ✓ 115° 30' | 1734 | 13.57    |
| 40 | 106 SURFACE OF MOBY DISC                           |   |   | -          | 2203 |          |



|    | 1 | 2 | 3 | 4 | 5 | 6 |
|----|---|---|---|---|---|---|
| 1  |   |   |   |   |   |   |
| 2  |   |   |   |   |   |   |
| 3  |   |   |   |   |   |   |
| 4  |   |   |   |   |   |   |
| 5  |   |   |   |   |   |   |
| 6  |   |   |   |   |   |   |
| 7  |   |   |   |   |   |   |
| 8  |   |   |   |   |   |   |
| 9  |   |   |   |   |   |   |
| 10 |   |   |   |   |   |   |
| 11 |   |   |   |   |   |   |
| 12 |   |   |   |   |   |   |
| 13 |   |   |   |   |   |   |
| 14 |   |   |   |   |   |   |
| 15 |   |   |   |   |   |   |
| 16 |   |   |   |   |   |   |
| 17 |   |   |   |   |   |   |
| 18 |   |   |   |   |   |   |
| 19 |   |   |   |   |   |   |
| 20 |   |   |   |   |   |   |
| 21 |   |   |   |   |   |   |
| 22 |   |   |   |   |   |   |
| 23 |   |   |   |   |   |   |
| 24 |   |   |   |   |   |   |
| 25 |   |   |   |   |   |   |
| 26 |   |   |   |   |   |   |
| 27 |   |   |   |   |   |   |
| 28 |   |   |   |   |   |   |
| 29 |   |   |   |   |   |   |
| 30 |   |   |   |   |   |   |
| 31 |   |   |   |   |   |   |
| 32 |   |   |   |   |   |   |
| 33 |   |   |   |   |   |   |
| 34 |   |   |   |   |   |   |
| 35 |   |   |   |   |   |   |
| 36 |   |   |   |   |   |   |
| 37 |   |   |   |   |   |   |
| 38 |   |   |   |   |   |   |
| 39 |   |   |   |   |   |   |
| 40 |   |   |   |   |   |   |



45-606 Eye-Ease®  
45-306 2 - Pack  
Made in USA

|             | Initials | Date |
|-------------|----------|------|
| Prepared By |          |      |
| Approved By |          |      |

14 = 1405

1 2 3 4 5 6

POINT

~~X~~

MID

DIST

BT south side Pimp Slap

✓ 132 30'

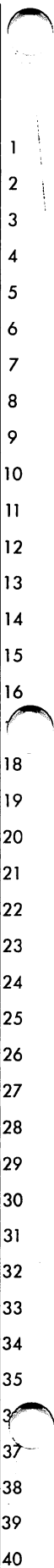
2144

14.32

1  
2  
3  
4  
5  
6  
7  
8  
9  
10  
11  
12  
13  
14  
15  
16  
18  
19  
20  
21  
22  
23  
24  
25  
26  
27  
28  
29  
30  
31  
32  
33  
34  
35  
36  
37  
38  
39  
40

1  
2  
3  
4  
5  
6  
7  
8  
9  
10  
11  
12  
13  
14  
15  
16  
18  
19  
20  
21  
22  
23  
24  
25  
26  
27  
28  
29  
30  
31  
32  
33  
34  
35  
36  
37  
38  
39  
40

|    |  | 1 |  | 2 |  | 3 |  | 4 |  | 5 |  | 6 |  |
|----|--|---|--|---|--|---|--|---|--|---|--|---|--|
|    |  |   |  |   |  |   |  |   |  |   |  |   |  |
| 1  |  |   |  |   |  |   |  |   |  |   |  |   |  |
| 2  |  |   |  |   |  |   |  |   |  |   |  |   |  |
| 3  |  |   |  |   |  |   |  |   |  |   |  |   |  |
| 4  |  |   |  |   |  |   |  |   |  |   |  |   |  |
| 5  |  |   |  |   |  |   |  |   |  |   |  |   |  |
| 6  |  |   |  |   |  |   |  |   |  |   |  |   |  |
| 7  |  |   |  |   |  |   |  |   |  |   |  |   |  |
| 8  |  |   |  |   |  |   |  |   |  |   |  |   |  |
| 9  |  |   |  |   |  |   |  |   |  |   |  |   |  |
| 10 |  |   |  |   |  |   |  |   |  |   |  |   |  |
| 11 |  |   |  |   |  |   |  |   |  |   |  |   |  |
| 12 |  |   |  |   |  |   |  |   |  |   |  |   |  |
| 13 |  |   |  |   |  |   |  |   |  |   |  |   |  |
| 14 |  |   |  |   |  |   |  |   |  |   |  |   |  |
| 15 |  |   |  |   |  |   |  |   |  |   |  |   |  |
| 16 |  |   |  |   |  |   |  |   |  |   |  |   |  |
| 17 |  |   |  |   |  |   |  |   |  |   |  |   |  |
| 18 |  |   |  |   |  |   |  |   |  |   |  |   |  |
| 19 |  |   |  |   |  |   |  |   |  |   |  |   |  |
| 20 |  |   |  |   |  |   |  |   |  |   |  |   |  |
| 21 |  |   |  |   |  |   |  |   |  |   |  |   |  |
| 22 |  |   |  |   |  |   |  |   |  |   |  |   |  |
| 23 |  |   |  |   |  |   |  |   |  |   |  |   |  |
| 24 |  |   |  |   |  |   |  |   |  |   |  |   |  |
| 25 |  |   |  |   |  |   |  |   |  |   |  |   |  |
| 26 |  |   |  |   |  |   |  |   |  |   |  |   |  |
| 27 |  |   |  |   |  |   |  |   |  |   |  |   |  |
| 28 |  |   |  |   |  |   |  |   |  |   |  |   |  |
| 29 |  |   |  |   |  |   |  |   |  |   |  |   |  |
| 30 |  |   |  |   |  |   |  |   |  |   |  |   |  |
| 31 |  |   |  |   |  |   |  |   |  |   |  |   |  |
| 32 |  |   |  |   |  |   |  |   |  |   |  |   |  |
| 33 |  |   |  |   |  |   |  |   |  |   |  |   |  |
| 34 |  |   |  |   |  |   |  |   |  |   |  |   |  |
| 35 |  |   |  |   |  |   |  |   |  |   |  |   |  |
| 36 |  |   |  |   |  |   |  |   |  |   |  |   |  |
| 37 |  |   |  |   |  |   |  |   |  |   |  |   |  |
| 38 |  |   |  |   |  |   |  |   |  |   |  |   |  |
| 39 |  |   |  |   |  |   |  |   |  |   |  |   |  |
| 40 |  |   |  |   |  |   |  |   |  |   |  |   |  |



P95-74-41

3/30/95

New Structure!

1A-13, in ~~area~~ site core

OP25 AA

26m axial trench; orientation: 81°

Lot 01 Sq. 1 (western end), 0-20 cm sherds, bj

Lot 02 Sq. 26 (eastern end), 0-20 cm sherds

axial trench passes over summit of mound, running more or less E-W, from western to eastern patios of D

3 trees on north side of mound, so probably poorly preserved and I probably will not excavate there

hope to hit terraces and follow them up; probably eventually will follow basal walls to SW, SE, and maybe NE corners; hopefully will also trench areas between 1A-13 and 1A-12, and 1A-13 and 1A-14

Lot 03 surface collection sherds, bj, obsidian

Sq. 1: soft earth, almost no stone for 20 cm, Sq. 2: hard earth, no stone for 40 cm

Lot 04 Sq. 26, 20-40 cm sherds, bj, obsidian, bone

Lot 05 Sq. 1, 20-40 cm sherds, bj

still little stone, although a fair number of small stones starting to turn up not in tumble on either side yet, which seems strange as we're already close to structure

Lot 06 Sq. 25, 0-20 cm sherd, obsidian

Lot 07 Sq. 2, 0-20 cm sherds, bj

Lot 08 Sq. 25 20-40 cm sherds, bj

Lot 09 Sq. 2 20-40 cm sherds, bj, obsidian

Sqs. 2 and 25 are still rockless - where's the damn tumble?

3/31/95

starting to hit a bit of tumble at ~~the~~ E end of Sq. 2 and also a bit at west end of Sq. 25; no lines yet

tumble consists of relatively few large cobbles

possible N-S line at E end of Sq. 2, @ ~35 cm

Lot 10 Sq. 2 40-60 cm sherds, bj

Sq. 25 shanes in NW corner of meter, looking fairly well set

Sq. 2 lots of small stones throughout meter - earth is still black + soft w/ lots of <sup>small</sup> rocks in it

starting to hit much more tumble below 40 cm, line ~~the~~ still has potential but only potential

7P-7P-29

98 Induktionsmotor; Motor Typ 2S AA 2S90

78 Lindholm, Walter, 1945-1955 AA 2590

10. (b) No OS-D, (no matter) L.R. 10.10.1

Grade ~ 05-10 (low 40s) 25 yr 50 yr

2009-10-23 10:30 AM

93. 100% water d. 10/24

There was no change in the number of cases of disease in 1997.

Small Grouping as a

Good! With less of business psychology, you would have a more balanced budget.

1950-1954 518 112, 113, 114, 115, 116, 117, 118, 119, 120, 121, 122, 123, 124, 125, 126, 127, 128, 129, 130, 131, 132, 133, 134, 135, 136, 137, 138, 139, 140, 141, 142, 143, 144, 145, 146, 147, 148, 149, 150, 151, 152, 153, 154, 155, 156, 157, 158, 159, 160, 161, 162, 163, 164, 165, 166, 167, 168, 169, 170, 171, 172, 173, 174, 175, 176, 177, 178, 179, 180, 181, 182, 183, 184, 185, 186, 187, 188, 189, 190, 191, 192, 193, 194, 195, 196, 197, 198, 199, 200, 201, 202, 203, 204, 205, 206, 207, 208, 209, 210, 211, 212, 213, 214, 215, 216, 217, 218, 219, 220, 221, 222, 223, 224, 225, 226, 227, 228, 229, 230, 231, 232, 233, 234, 235, 236, 237, 238, 239, 240, 241, 242, 243, 244, 245, 246, 247, 248, 249, 250, 251, 252, 253, 254, 255, 256, 257, 258, 259, 260, 261, 262, 263, 264, 265, 266, 267, 268, 269, 270, 271, 272, 273, 274, 275, 276, 277, 278, 279, 280, 281, 282, 283, 284, 285, 286, 287, 288, 289, 290, 291, 292, 293, 294, 295, 296, 297, 298, 299, 300, 301, 302, 303, 304, 305, 306, 307, 308, 309, 310, 311, 312, 313, 314, 315, 316, 317, 318, 319, 320, 321, 322, 323, 324, 325, 326, 327, 328, 329, 330, 331, 332, 333, 334, 335, 336, 337, 338, 339, 340, 341, 342, 343, 344, 345, 346, 347, 348, 349, 350, 351, 352, 353, 354, 355, 356, 357, 358, 359, 360, 361, 362, 363, 364, 365, 366, 367, 368, 369, 370, 371, 372, 373, 374, 375, 376, 377, 378, 379, 380, 381, 382, 383, 384, 385, 386, 387, 388, 389, 390, 391, 392, 393, 394, 395, 396, 397, 398, 399, 400, 401, 402, 403, 404, 405, 406, 407, 408, 409, 410, 411, 412, 413, 414, 415, 416, 417, 418, 419, 420, 421, 422, 423, 424, 425, 426, 427, 428, 429, 430, 431, 432, 433, 434, 435, 436, 437, 438, 439, 440, 441, 442, 443, 444, 445, 446, 447, 448, 449, 450, 451, 452, 453, 454, 455, 456, 457, 458, 459, 460, 461, 462, 463, 464, 465, 466, 467, 468, 469, 470, 471, 472, 473, 474, 475, 476, 477, 478, 479, 480, 481, 482, 483, 484, 485, 486, 487, 488, 489, 490, 491, 492, 493, 494, 495, 496, 497, 498, 499, 500, 501, 502, 503, 504, 505, 506, 507, 508, 509, 510, 511, 512, 513, 514, 515, 516, 517, 518, 519, 520, 521, 522, 523, 524, 525, 526, 527, 528, 529, 530, 531, 532, 533, 534, 535, 536, 537, 538, 539, 540, 541, 542, 543, 544, 545, 546, 547, 548, 549, 550, 551, 552, 553, 554, 555, 556, 557, 558, 559, 560, 561, 562, 563, 564, 565, 566, 567, 568, 569, 570, 571, 572, 573, 574, 575, 576, 577, 578, 579, 580, 581, 582, 583, 584, 585, 586, 587, 588, 589, 590, 591, 592, 593, 594, 595, 596, 597, 598, 599, 600, 601, 602, 603, 604, 605, 606, 607, 608, 609, 610, 611, 612, 613, 614, 615, 616, 617, 618, 619, 620, 621, 622, 623, 624, 625, 626, 627, 628, 629, 630, 631, 632, 633, 634, 635, 636, 637, 638, 639, 640, 641, 642, 643, 644, 645, 646, 647, 648, 649, 650, 651, 652, 653, 654, 655, 656, 657, 658, 659, 660, 661, 662, 663, 664, 665, 666, 667, 668, 669, 670, 671, 672, 673, 674, 675, 676, 677, 678, 679, 680, 681, 682, 683, 684, 685, 686, 687, 688, 689, 690, 691, 692, 693, 694, 695, 696, 697, 698, 699, 700, 701, 702, 703, 704, 705, 706, 707, 708, 709, 710, 711, 712, 713, 714, 715, 716, 717, 718, 719, 720, 721, 722, 723, 724, 725, 726, 727, 728, 729, 730, 731, 732, 733, 734, 735, 736, 737, 738, 739, 740, 741, 742, 743, 744, 745, 746, 747, 748, 749, 750, 751, 752, 753, 754, 755, 756, 757, 758, 759, 760, 761, 762, 763, 764, 765, 766, 767, 768, 769, 770, 771, 772, 773, 774, 775, 776, 777, 778, 779, 780, 781, 782, 783, 784, 785, 786, 787, 788, 789, 790, 791, 792, 793, 794, 795, 796, 797, 798, 799, 800, 801, 802, 803, 804, 805, 806, 807, 808, 809, 810, 811, 812, 813, 814, 815, 816, 817, 818, 819, 820, 821, 822, 823, 824, 825, 826, 827, 828, 829, 830, 831, 832, 833, 834, 835, 836, 837, 838, 839, 840, 841, 842, 843, 844, 845, 846, 847, 848, 849, 850, 851, 852, 853, 854, 855, 856, 857, 858, 859, 860, 861, 862, 863, 864, 865, 866, 867, 868, 869, 870, 871, 872, 873, 874, 875, 876, 877, 878, 879, 880, 881, 882, 883, 884, 885, 886, 887, 888, 889, 890, 891, 892, 893, 894, 895, 896, 897, 898, 899, 900, 901, 902, 903, 904, 905, 906, 907, 908, 909, 910, 911, 912, 913, 914, 915, 916, 917, 918, 919, 920, 921, 922, 923, 924, 925, 926, 927,

$\frac{d}{dt} \left( \frac{1}{r^2} \right) = -\frac{2}{r^3} \frac{dr}{dt}$

موضوع: الطاقة المتجددة (Renewable Energy)

$\frac{1}{\sqrt{2}} \left( \frac{1}{\sqrt{2}} + i \frac{1}{\sqrt{2}} \right) = \frac{1}{2} (1 + i)$

Small sample,  $n = 10$ ,  $OP = 0.5$ ,  $OS = 0$ ,  $PO = 1$

(d)  $\frac{1}{2} \times \frac{1}{2} = \frac{1}{4}$  (1/4 of 1/2)

[illegible]

2000-2001 2001-2002 2002-2003 2003-2004 2004-2005 2005-2006 2006-2007 2007-2008 2008-2009 2009-2010 2010-2011 2011-2012 2012-2013 2013-2014 2014-2015 2015-2016 2016-2017 2017-2018 2018-2019 2019-2020 2020-2021 2021-2022 2022-2023 2023-2024 2024-2025 2025-2026 2026-2027 2027-2028 2028-2029 2029-2030 2030-2031 2031-2032 2032-2033 2033-2034 2034-2035 2035-2036 2036-2037 2037-2038 2038-2039 2039-2040 2040-2041 2041-2042 2042-2043 2043-2044 2044-2045 2045-2046 2046-2047 2047-2048 2048-2049 2049-2050 2050-2051 2051-2052 2052-2053 2053-2054 2054-2055 2055-2056 2056-2057 2057-2058 2058-2059 2059-2060 2060-2061 2061-2062 2062-2063 2063-2064 2064-2065 2065-2066 2066-2067 2067-2068 2068-2069 2069-2070 2070-2071 2071-2072 2072-2073 2073-2074 2074-2075 2075-2076 2076-2077 2077-2078 2078-2079 2079-2080 2080-2081 2081-2082 2082-2083 2083-2084 2084-2085 2085-2086 2086-2087 2087-2088 2088-2089 2089-2090 2090-2091 2091-2092 2092-2093 2093-2094 2094-2095 2095-2096 2096-2097 2097-2098 2098-2099 2099-2100 2100-2101 2101-2102 2102-2103 2103-2104 2104-2105 2105-2106 2106-2107 2107-2108 2108-2109 2109-2110 2110-2111 2111-2112 2112-2113 2113-2114 2114-2115 2115-2116 2116-2117 2117-2118 2118-2119 2119-2120 2120-2121 2121-2122 2122-2123 2123-2124 2124-2125 2125-2126 2126-2127 2127-2128 2128-2129 2129-2130 2130-2131 2131-2132 2132-2133 2133-2134 2134-2135 2135-2136 2136-2137 2137-2138 2138-2139 2139-2140 2140-2141 2141-2142 2142-2143 2143-2144 2144-2145 2145-2146 2146-2147 2147-2148 2148-2149 2149-2150 2150-2151 2151-2152 2152-2153 2153-2154 2154-2155 2155-2156 2156-2157 2157-2158 2158-2159 2159-2160 2160-2161 2161-2162 2162-2163 2163-2164 2164-2165 2165-2166 2166-2167 2167-2168 2168-2169 2169-2170 2170-2171 2171-2172 2172-2173 2173-2174 2174-2175 2175-2176 2176-2177 2177-2178 2178-2179 2179-2180 2180-2181 2181-2182 2182-2183 2183-2184 2184-2185 2185-2186 2186-2187 2187-2188 2188-2189 2189-2190 2190-2191 2191-2192 2192-2193 2193-2194 2194-2195 2195-2196 2196-2197 2197-2198 2198-2199 2199-2200 2200-2201 2201-2202 2202-2203 2203-2204 2204-2205 2205-2206 2206-2207 2207-2208 2208-2209 2209-2210 2210-2211 2211-2212 2212-2213 2213-2214 2214-2215 2215-2216 2216-2217 2217-2218 2218-2219 2219-2220 2220-2221 2221-2222 2222-2223 2223-2224 2224-2225 2225-2226 2226-2227 2227-2228 2228-2229 2229-2230 2230-2231 2231-2232 2232-2233 2233-2234 2234-2235 2235-2236 2236-2237 2237-2238 2238-2239 2239-2240 2240-2241 2241-2242 2242-2243 2243-2244 2244-2245 2245-2246 2246-2247 2247-2248 2248-2249 2249-2250 2250-2251 2251-2252 2252-2253 2253-2254 2254-2255 2255-2256 2256-2257 2257-2258 2258-2259 2259-2260 2260-2261 2261-2262 2262-2263 2263-2264 2264-2265 2265-2266 2266-2267 2267-2268 2268-2269 2269-2270 2270-2271 2271-2272 2272-2273 2273-2274 2274-2275 2275-2276 2276-2277 2277-2278 2278-2279 2279-2280 2280-2281 2281-2282 2282-2283 2283-2284 2284-2285 2285-2286 2286-2287 2287-2288 2288-2289 2289-2290 2290-2291 2291-2292 2292-2293 2293-2294 2294-2295 2295-2296 2296-2297 2297-2298 2298-2299 2299-2300 2300-2301 2301-2302 2302-2303 2303-2304 2304-2305 2305-2306 2306-2307 2307-2308 2308-2309 2309-2310 2310-2311 2311-2312 2312-2313 2313-2314 2314-2315 2315-2316 2316-2317 2317-2318 2318-2319 2319-2320 2320-2321 2321-2322 2322-2323 2323-2324 2324-2325 2325-2326 2326-2327 2327-2328 2328-2329 2329-2330 2330-2331 2331-2332 2332-2333 2333-2334 2334-2335 2335-2336 2336-2337 2337-2338 2338-2339 2339-2340 2340-2341 2341-2342 2342-2343 2343-2344 2344-2345 2345-2346 2346-2347 2347-2348 2348-2349 2349-2350 2350-2351 2351-2352 2352-2353 2353-2354 2354-2355 2355-2356 2356-2357 2357-2358 2358-2359 2359-2360 2360-2361 2361-2362 2362-2363 2363-2364 2364-2365 2365-2366 2366-2367 2367-2368 2368-2369 2369-2370 2370-2371 2371-2372 2372-2373 2373-2374 2374-2375 2375-2376 2376-2377 2377-2378 2378-2379 2379-2380 2380-2381 2381-2382 2382-2383 2383-2384 2384-2385 2385-2386 2386-2387 2387-2388 2388-2389 2389-2390 2390-2391 2391-2392 2392-2393 2393-2394 2394-2395 2395-2396 2396-2397 2397-2398 2398-2399 2399-2400 2400-2401 2401-2402 2402-2403 2403-2404 2404-2405 2405-2406 2406-2407 2407-2408 2408-2409 2409

2000000000

Account Book 1854-55, p. 2 (11/10)

Answer: 250, 170, 100

1. 1000 (1000)

[illegible]

1. What is the main purpose of the study?

$\frac{1}{2} \cdot \frac{1}{2} = \frac{1}{4}$

DATE

1. What is the main purpose of the document?

1944-1945

Work on Oct-09 2:2 01751

3. 1968-1970 200

1. What is the main purpose of the book?

1. What is the purpose of the study?

— 20 —

P95-74-42

Sq. 25 other than NW rocks, still just earth, + there doesn't seem to be anything under these

Lot 11 Sq. 24, 0-20 cm sherds, bj

@ 50 cm Sq. 2 may be hitting patio flooring; unfortunately already ripped some of it out  
patio surface looks pretty real, extends back into Sq. 1 - call this floor Rai

Lot 12 Sq. 3 0-10 cm sherds, bj

measured from W (downhill) side, hence cut into side of mound like a step  
at E end of Sq. 3 more tumble, high (just below surface) - looks like stamped  
stones from next ~~level~~ terrace - stones at E end of Sq. 2 are probably  
first terrace/basal wall, or at least close to it, will come down to that level in Sq. 3

Lot 13 Sq. 24, 20-40 cm sherds, bj, obsidian

Lot 14 Sq. 3, 10-40 cm sherds, bj, sculpted stuff (hand + forearm)

lots of tumble, thickly packed

Lot 15 Sq. 23, 0-20 cm raela

Lot 16 Sq. 4, 0-10 cm sherds, bj

still thick, thick tumble on west side - a few stones here and there look  
set, but no true features yet apparent

4/3/95 Lot 17 Sq. 4, 10-40 sherds, bj, chert

Lot 18 Sq. 23, 20-40 cm sherds, bj, obsidian

remarkable lack of stone on east side - should, I would think, have hit basal wall  
by now, but there's just nothing but dirt; possible that there's been so much erosion that wall  
looks farther out than it is, but nevertheless should hit wall soon

Lot 19 Sq. 23, 40-60 cm sherds, bj, obsidian

Lot 20 Sq. 4, 40-60 cm sherds, bj

Lot 21 Sq. 23, 60-80 cm sherds, bj, obsidian

a few bits of tumble starting to turn up, but if a wall, or at least thick tumble,  
doesn't turn up in the next meter I'm really going to start to wonder

Lot 22 Sq. 5 0-10 cm sherds, bj, obsidian

in Sq. 23, getting more stone deeper down (sub 60 cm); no lines apparent yet  
a wall at last, at ~~20~~<sup>70</sup> cm in Sq. 25, running N-S towards E end of meter  
vertical cut blocks, perhaps set at an angle (1)

SP-14-249

1/12/12 11:00 AM - 11:15 AM  
1/12/12 11:15 AM - 11:30 AM

1/12/12 11:30 AM - 11:45 AM

1/12/12 11:45 AM - 12:00 PM  
1/12/12 12:00 PM - 12:15 PM

1/12/12 12:15 PM - 12:30 PM

1/12/12 12:30 PM - 12:45 PM  
1/12/12 12:45 PM - 1:00 PM

1/12/12 1:00 PM - 1:15 PM  
1/12/12 1:15 PM - 1:30 PM

1/12/12 1:30 PM - 1:45 PM

1/12/12 1:45 PM - 2:00 PM

1/12/12 2:00 PM - 2:15 PM

1/12/12 2:15 PM - 2:30 PM

1/12/12 2:30 PM - 2:45 PM

1/12/12 2:45 PM - 3:00 PM  
1/12/12 3:00 PM - 3:15 PM

1/12/12 3:15 PM - 3:30 PM

1/12/12 3:30 PM - 3:45 PM

1/12/12 3:45 PM - 4:00 PM  
1/12/12 4:00 PM - 4:15 PM

1/12/12 4:15 PM - 4:30 PM

1/12/12 4:30 PM - 4:45 PM

1/12/12 4:45 PM - 5:00 PM

1/12/12 5:00 PM - 5:15 PM

1/12/12 5:15 PM - 5:30 PM  
1/12/12 5:30 PM - 5:45 PM

1/12/12 5:45 PM - 6:00 PM

1/12/12 6:00 PM - 6:15 PM

1/12/12 6:15 PM - 6:30 PM

1/12/12 6:30 PM - 6:45 PM

P95-74-43

Lot 23 Sq. 24, 40-60 cm sherds, bj

Lot 24 Sq. 5, 10-30 cm sherds, chert, plaster?

4/4/95 Lot 25 Sq. 24 60-80 cm sherds, obsidian, bj

includes 1<sup>st</sup> 10 cm of Sq. 23 (easternmost), exposing face of wall, which will be called Bagg's

opening Op 25 AB - trench between ~~sq~~ 1A-13 and 1A-12

5 m long, orientation: 6°

25 AB Lot 01 Sq. 1 (northernmost), 0-~~20~~<sup>40</sup> cm sherds

Lot 02 Sq. 1, ~~30-40~~ cm sherds, obsidian

25 AA Lot 26 Sq. 6, 0-10 cm sherds, bj

Bagg's looks like it once had a surface running back w from its top, one which is now largely destroyed/eroded - would have been stone, mixed cut block and large, flat cobbles (plus one lg. schist slab)

Lot 27 Sq. 24 80-100 cm sherds, ~~stone~~ and size surface, bj

25 AB Sq. 1 plaster surface @ 40 cm

Lot 03 Sq. 2, 0-20 cm sherds

25 AA Lot 28 Sq. 6 10-30 cm sherds, chert, metal frag

25 AB Lot 04 Sq. 2, 20-40 cm sherds

25 AA Lot 29 Sq. 22 0-20 cm sherds, bj, obsidian

25 AB Lot 05 Sq. 3, 0-10 cm sherds

plaster surface is in poor shape, seems to only extend halfway into Sq. 1 from N side  
bits of it throughout rest of Sq. 1 and parts of Sq. 2 - seems that it was associated w/ 1A-12, perhaps extended all the way between buildings

not surprisingly, only a few stray stones here

25 AA ~~sq~~ Lot 30 Sq. 7, 0-10 cm sherds

seems that on W side terraces are almost completely gone (possibly due to theft of stones - cut blocks? - used to face them), resulting in remaining terrace stones falling and all spilling out - a big mess of stone results

Lot 31 Sq. 22, 20-40 cm sherds, bj, bone

tumble on W side, w/ in first 20 cm, making it much shallower than anything previous

Lot 32 Sq. 22, 40-60 cm sherds, bj, obsidian



2P-H-216

id, chole, no 01-0, 25, 25, 25

id, chole, no 01-0, 25, 25, 25

id, chole, no 01-0, 25, 25, 25

2P/HN

id, chole, no 01-0, 25, 25, 25

id, chole, no 01-0, 25, 25, 25

id, chole, no 01-0, 25, 25, 25

id, chole, no 01-0, 25, 25, 25

id, chole, no 01-0, 25, 25, 25

id, chole, no 01-0, 25, 25, 25

id, chole, no 01-0, 25, 25, 25

id, chole, no 01-0, 25, 25, 25

id, chole, no 01-0, 25, 25, 25

id, chole, no 01-0, 25, 25, 25

id, chole, no 01-0, 25, 25, 25

id, chole, no 01-0, 25, 25, 25

id, chole, no 01-0, 25, 25, 25

id, chole, no 01-0, 25, 25, 25

id, chole, no 01-0, 25, 25, 25

id, chole, no 01-0, 25, 25, 25

id, chole, no 01-0, 25, 25, 25

id, chole, no 01-0, 25, 25, 25

id, chole, no 01-0, 25, 25, 25

id, chole, no 01-0, 25, 25, 25

id, chole, no 01-0, 25, 25, 25

id, chole, no 01-0, 25, 25, 25

id, chole, no 01-0, 25, 25, 25

id, chole, no 01-0, 25, 25, 25

P95-74-44

4/5/95

may have a second terrace on E side, w/ tumble above it, but transition from first to second unclear, as is line of second

tumble different in character on this side - less of it and larger stones - while some definite wallstones came out of W side, they make up only a small portion of total, while E side seems to be all wallfall and not fill

E side, while better preserved than west, but not precisely well preserved  
Lot 33 Sq. 8, 0-10 cm sherds, bogavene

structure seems to have been ~~extensively~~ extensively but not thoroughly robbed of stone, suggesting that theft was not systematized - thus suggesting erosion rather than destruction of ritual power

Lot 34 Sq. 21, 0-20 cm sherds, bj, bone

lots of tumble, again fairly shallow - much of it seems to be sliding/slumping; probably is relatively ~~close~~ close to original position

On W side, in meter 5, ripping down and in may have finally exposed a wall - withholding judgement

Lot 35 Sq. 5, 30-60 cm sherds, bj, chert

4/6/95

Lot 36 Sq. 6, 30-60 cm sherds

Lot 37 Sq. 22 60-80 cm sherds, bj, obsidian

in Sq. 5/6, just past 1<sup>st</sup> possible wall and up to 2<sup>nd</sup>, may have gotten below tumble and into fill - much less rock, more earth, approx. at level of top of 1<sup>st</sup> wall but, one would think that that's not really top of 1<sup>st</sup> wall, as topstones probably gone may well be illusory, thus change - in fact, upon further review, I think it was

on E side, still just tumble, but much thinner (more widely spaced) and of larger stones than W side - two sides are very distinct; differential construction? certainly E basal wall does not have a W counterpart

Lot 38 Sq. 21, 20-40 cm sherds, bj, obsidian

Lot 39 Sq. 7, 10-60 cm sherds, bj, metal frag, chert

Lot 40 Sq. 8, 10-50 cm sherds, bj, obsidian

44-3886-249

20/3/12

... ..  
... ..  
... ..  
... ..  
... ..  
... ..  
... ..  
... ..

Lot 33 of 8, 10-10-10, 10-10-10, 10-10-10

... ..  
... ..  
... ..  
... ..  
... ..

Lot 34 of 8, 10-10-10, 10-10-10, 10-10-10

... ..  
... ..  
... ..  
... ..  
... ..

Lot 35 of 8, 10-10-10, 10-10-10, 10-10-10

... ..  
... ..  
... ..  
... ..  
... ..

Lot 36 of 8, 10-10-10, 10-10-10, 10-10-10

... ..  
... ..  
... ..  
... ..  
... ..

Lot 37 of 8, 10-10-10, 10-10-10, 10-10-10

... ..  
... ..  
... ..  
... ..  
... ..

Lot 38 of 8, 10-10-10, 10-10-10, 10-10-10

... ..  
... ..  
... ..  
... ..  
... ..

P95-74-45

4/7/95

Sq. Lot 41 Sq. 20, 0-20 cm sherds, bj, obsidian

Lot 42, Sq. 8 50-90 cm sherds, bj, mano, shell, carved block

looks like Ras may have originally been a cobble surface w/ plaster over it - bits of plaster remain here and there

Lot 43 Sq. 20, 20-50 cm sherds, bj

Lot 44 Sq. 9, 0-10 cm sherds, bj

Lot 45 Sq. 20, 50-80 cm sherds, chert, bj

Lot 46 Sq. 9, 10-30 cm sherds, bj, obsidian, shell

4/11/95

Lot 47 Sq. 19, 0-20 cm sherds, bj, obsidian

25 AB Lot 06, Sq. 4, 0-20 cm sherds, obsidian

lots of bj has been coming out as we get closer to the summit on the west side, and sherds appear to be in better shape; also shell turning up

this area should have more artifacts, as summit should be more straight deposition rather than the chaotic tumble below

in Sq. 9, possible E-W line @ ~30 cm

25 AB Lot 07, Sq. 4, 20-40 cm sherds, bj, obsidian, chert

25 AA Lot 48 Sq. 9, 30-40 cm sherds, bj, obsidian, crab/crayfish claw, shell

E-W line looking pretty good, probably has some depth

plaster surface in AB Sq. 1 will be Etcheverry

25 AA Lot 49 Sq. 19, 20-40 cm sherds, bj, obsidian, bone (+ Sq. 20, 70-80 cm)

25 AB Lot 50 Sq. 10, 0-20 cm sherds, bj

25 AB Lot 08 Sq. 5, 0-20 cm sherds, bj

E-W line in Sq. 9 is apparently only about a yard long, 1 stone thick, but may come at W end (disappears into excavation) ~~call it Storchkov~~ call it Storchkov

25 AA Lot 51 Sq. 10, 20-40 cm sherds, bj, obsidian

25 AB Lot 09 Sq. 5, 20-40 cm sherds, obsidian

25 AA Lot 52 Sq. 10, 40-70 cm sherds, bj, shell

on E side, terraces becoming clearer, I think - another one in Sq. 19, maybe - actually, probably not

25 AA Lot 53 Sq. 18, 0-20 cm sherds, bj

25 AB Lot 10 Sq. 6 (N of Sq. 1), 0-20 cm sherds, obsidian

in Sq. 10, lots of bj, apparently deposited on same level as that little feature, which is now 3 stones or so smaller thanks to worker clumsiness. I'll look

Tedano  
Amador

4/18/95



P95-74-46

going to open ZSAC, following Bagger southward from axial trench

ZSAA Sq. 10 sherd concentration @ 70 cm, on same surface as bj is deposited on soil getting ashy as well odd that this should be so deep

ZSAC Lot 01 Sq. 1, 0-20 cm nada

trench runs S off axial, 2.75-3.75 m from E end

in AB, ~~Etchevery~~ Etchevery continuing N, but a schist and cobble floor may be turning up in Sq. 6 also, @ ~20 cm (it may also just be tumble)

ZSAB Lot 11 Sq. 6, 20-40 cm sherds, obsidian, chert

ZSAC Lot 02 Sq. 1, 20-40 cm sherds, bj

ZSAA Lot 54 Sq. 11, 0-20 cm sherds, bj, obsidian

Lot 55 Sq. 11, 20-40 cm sherds, bj

Lot 56 Sq. 18, 20-60 cm sherds, bj, obsidian

Lot 57 Sq. 11, 40-60 cm sherds, bj

Lot 58 Sq. 17, 0-20 cm sherds, bj

ZSAC Lot 03 Sq. 1, 40-60 cm nada

ZSAA Lot 59 Sq. 12, 0-30 cm sherds, bj

Sherd deposit very limited in size, mixed w/ lots of bj - bj starts @ 50 cm in ~~western~~ part of Sq. 11, slopes downward into Sq. 10 - most of it is east of shore

ZSAA Lot 60 removing sherd deposit in Sq. 10 70 cm +

4/19/95

ZSAA Lot 61 Sq. 17, 20-40 cm sherds, bj

Lot 62 Sq. 12, 30-50 cm sherds, bj, shell, obsidian

ZSAC Lot 04 Sq. 1, 60-80 cm bj

Bagger becoming visible

ZSAA in Sq. 12, red earth (remains of bj, I think) on N side (20 cm NS), 30-40 cm from E side

sherd deposit in Sq. 10 continues well into N wall of trench - going to cut a chunk out of wall to get all of it - seems to be all one huge jar deposited here inside summit structure, if we take Storchkov to be a doorway

Storchkov, by the by, has not survived well - originally it was 3, possibly 4, stones long (E-W), approx and two courses high, possibly cornering S at either end, but 3 eastmost stones have now been lost

sherd deposit extends down to nearly 90 cm

34-15-2P4

... ..

... ..

... ..

... ..

... ..

... ..

... ..

... ..

... ..

... ..

... ..

... ..

... ..

... ..

... ..

... ..

... ..

... ..

... ..

... ..

... ..

... ..

... ..

... ..

... ..

... ..

... ..

... ..

... ..

... ..

195-74-47

ZSAB Lot 12 Sq. 7, 0-40 cm sherds, plaster, obsidian

a few sherds came out from under bj in Sq. 10, but look like they're not from that same pot

sherds still coming, as is bj (in lesser amounts) - deposit is very thick

ZSAC Lot 05 Sq. 4, 0-20 cm

skipped a few meters, going to go down and try to find Baggo out here

ZSAA Lot 63 Sq. 12, 50-70 cm nada

Lot 64 Sq. 16, 0-20 cm sherds, bj, obsidian

in AB, Etchevery continues into Sq. 7 and further north, may ~~be~~ have been covered w/ schist at some point - bits remain

ZSAA Lot 65 Sq. 16, 20-50 cm sherds, bj

ZSAB Lot 13 Sq. 8, 0-20 cm faale, sherds

ZSAA Lot 66 Sq. 16, 50-70 cm sherds, bj

4/20/95

~~ZSAA Lot 67~~

ZSAD Lot 01 Sq. 1, 0-20 cm bj, sherds

extending south off axial trench, hoping to catch more of Storchkov, from 8m to 9m along axial, leaving 30 cm bulk

ZSAA Sq. 16, seem to have hit back of a line in ~~Sq.~~ at W end of Sq. 17 in AB, ~~there~~ there may have been a schist <sup>+ cobble</sup> floor, very high + late, ~~there~~ in Sq. 8 - I went thru it in Sq. 7, ~~thinking~~ thinking it probably just tumble since it was so high up, but its presence in Sq. 8 as well suggests maybe some reality to it

it's only about 10 cm down, very much above the plaster floor, but looking very real - call it Ramos

in AD, bj turning up 15-20 cm down in fairly large chunks and quantity, looking (to the casual glance at least) very similar to that coming out in AA Sqs. 10+11 at up to 90 cm depth

this variance in depths is baffling, especially given that it ~~seems to~~ doesn't seem to be due to different periods of occupation, given the amount of stuff (w/ very few artifacts) deposited over the summit, apparently - where did all this dirt come from, and where the hell is the summit architecture?

N-S wall at W end of AA Sq. 17 will be Gullit



17-1-2011

3248 Jan 15 2011 10:15 AM

3249 Jan 15 2011 10:15 AM

3250 Jan 15 2011 10:15 AM

3251 Jan 15 2011 10:15 AM

3252 Jan 15 2011 10:15 AM

3253 Jan 15 2011 10:15 AM

3254 Jan 15 2011 10:15 AM

3255 Jan 15 2011 10:15 AM

3256 Jan 15 2011 10:15 AM

3257 Jan 15 2011 10:15 AM

3258 Jan 15 2011 10:15 AM

3259 Jan 15 2011 10:15 AM

3260 Jan 15 2011 10:15 AM

3261 Jan 15 2011 10:15 AM

3262 Jan 15 2011 10:15 AM

3263 Jan 15 2011 10:15 AM

3264 Jan 15 2011 10:15 AM

3265 Jan 15 2011 10:15 AM

3266 Jan 15 2011 10:15 AM

3267 Jan 15 2011 10:15 AM

3268 Jan 15 2011 10:15 AM

3269 Jan 15 2011 10:15 AM

3270 Jan 15 2011 10:15 AM

3271 Jan 15 2011 10:15 AM

3272 Jan 15 2011 10:15 AM

3273 Jan 15 2011 10:15 AM

3274 Jan 15 2011 10:15 AM

3275 Jan 15 2011 10:15 AM

3276 Jan 15 2011 10:15 AM

3277 Jan 15 2011 10:15 AM

P95-74-48

AB going down thru Ramon, which lacked any retaining wall, to And Etchevery again - Ramon was at 10-15 cm depth, extended all through Sq. 8 and ~30 cm out into Sq. 7, I think

ZSAD Lot 02 Sq. 1, 20-40 cm sherds, bj

ZSAA Lot 67 Sq. 15, 0-20 cm sherds, bj

Lot 68 Sq. 15, 20-40 cm sherds, bj, shell

ZSAB Lot 14 Sq. 8, 20-40 cm sherds

ZSAD coming in stone in Lot 02, ~ 1/2 half of meter going to open another meter westward to get a better idea of what it is

Lot 03 Sq. 2 (W of Sq. 1), 0-20 cm sherds, bj, bird head (ceamre)

ZSAB Lot 15 Sq. 8, 40-60 cm sherds

ZSAA Lot 69 Sq. 14, 0-20 cm sherds, bj

Lot 70 Sq. 14, 20-40 cm sherds, bj

ZSAB basal wall, more or less, in Sq. 8 @ ~60 cm

extending north from wall is a cobble floor

runs back all the way thru meter before hitting a gorgeous cut block wall

1<sup>st</sup> wall, sitting on Etchevery, will be Hagj, cobble floor will be Abedi Pele, and block wall will be Ravelli

ZSAB Lot 16 Sq. 9 (Not Sq. 8), 0-20 cm sherd, bj, obsidian, plaster

ZSAA Lot 71 Sq. 13, 0-20 cm sherds, bj, obsidian

4/21/95 ZSAD Lot 04 Sq. 3 (S of Sq. 1), 0-20 cm sherds, bj, obsidian, chert

ZSAA Lot 72 Sq. 13, 20-40 cm sherds, bj

some bits of tumble coming up - not enough yet to look like a wall, but still suggestive of a summit feature because there's really nowhere this tumble can have come from (of course, there's nowhere all the dirt can have come from either) upon further review, they were floating alone

ZSAB odd circular(?) feature just off front of Ravelli, ~~at~~ just below level of its top - schist slabs + some plaster, perhaps over area where wall steps out - but step added over pre-existing Ravelli as blocks definitely continue behind step (and indicate down, it seems) upmost course of Ravelli, though, steps back to allow room for this feature

810-15-289

2. Explain the difference between a  $\text{C}_{60}$  molecule and a  $\text{C}_{60}$  fullerene.  
 A  $\text{C}_{60}$  molecule is a single molecule of  $\text{C}_{60}$  fullerene. A  $\text{C}_{60}$  fullerene is a form of carbon that consists of a large number of  $\text{C}_{60}$  molecules.

about 2 1/2 miles from the shore

Id. Book no 20-05, 12 DO 1st GA 25

Je, Noel, no 870 31 22 70 101 4425

Handwritten: no 04-05-21 p. 20 to 21

Shank and Co. 28 N. 4th St. St. Louis

recovered from the fire in 1952 and 1953

2. 4. Under the 2015 contract as per the budget, 100% return

(S.W.S.) Road Map of India - 2008-9. (17) 101 p. Rs 10/-

check in. 2000 2002 2004 2006

Block 20150, H-2 P-10, A-12

تاریخ: ۱۳۹۵/۰۵/۰۵

no 01-82-0141, not in our database 8-7-85

Q. 09. How do you sort these problems?

Sum of up to and including 2000, 2001, 2002, 2003, 2004, 2005, 2006, 2007, 2008, 2009, 2010, 2011, 2012, 2013, 2014, 2015, 2016, 2017, 2018, 2019, 2020, 2021, 2022, 2023, 2024, 2025, 2026, 2027, 2028, 2029, 2030, 2031, 2032, 2033, 2034, 2035, 2036, 2037, 2038, 2039, 2040, 2041, 2042, 2043, 2044, 2045, 2046, 2047, 2048, 2049, 2050, 2051, 2052, 2053, 2054, 2055, 2056, 2057, 2058, 2059, 2060, 2061, 2062, 2063, 2064, 2065, 2066, 2067, 2068, 2069, 2070, 2071, 2072, 2073, 2074, 2075, 2076, 2077, 2078, 2079, 2080, 2081, 2082, 2083, 2084, 2085, 2086, 2087, 2088, 2089, 2090, 2091, 2092, 2093, 2094, 2095, 2096, 2097, 2098, 2099, 2100, 2101, 2102, 2103, 2104, 2105, 2106, 2107, 2108, 2109, 2110, 2111, 2112, 2113, 2114, 2115, 2116, 2117, 2118, 2119, 2120, 2121, 2122, 2123, 2124, 2125, 2126, 2127, 2128, 2129, 2130, 2131, 2132, 2133, 2134, 2135, 2136, 2137, 2138, 2139, 2140, 2141, 2142, 2143, 2144, 2145, 2146, 2147, 2148, 2149, 2150, 2151, 2152, 2153, 2154, 2155, 2156, 2157, 2158, 2159, 2160, 2161, 2162, 2163, 2164, 2165, 2166, 2167, 2168, 2169, 2170, 2171, 2172, 2173, 2174, 2175, 2176, 2177, 2178, 2179, 2180, 2181, 2182, 2183, 2184, 2185, 2186, 2187, 2188, 2189, 2190, 2191, 2192, 2193, 2194, 2195, 2196, 2197, 2198, 2199, 2200, 2201, 2202, 2203, 2204, 2205, 2206, 2207, 2208, 2209, 2210, 2211, 2212, 2213, 2214, 2215, 2216, 2217, 2218, 2219, 2220, 2221, 2222, 2223, 2224, 2225, 2226, 2227, 2228, 2229, 2230, 2231, 2232, 2233, 2234, 2235, 2236, 2237, 2238, 2239, 2240, 2241, 2242, 2243, 2244, 2245, 2246, 2247, 2248, 2249, 2250, 2251, 2252, 2253, 2254, 2255, 2256, 2257, 2258, 2259, 2260, 2261, 2262, 2263, 2264, 2265, 2266, 2267, 2268, 2269, 2270, 2271, 2272, 2273, 2274, 2275, 2276, 2277, 2278, 2279, 2280, 2281, 2282, 2283, 2284, 2285, 2286, 2287, 2288, 2289, 2290, 2291, 2292, 2293, 2294, 2295, 2296, 2297, 2298, 2299, 2300, 2301, 2302, 2303, 2304, 2305, 2306, 2307, 2308, 2309, 2310, 2311, 2312, 2313, 2314, 2315, 2316, 2317, 2318, 2319, 2320, 2321, 2322, 2323, 2324, 2325, 2326, 2327, 2328, 2329, 2330, 2331, 2332, 2333, 2334, 2335, 2336, 2337, 2338, 2339, 2340, 2341, 2342, 2343, 2344, 2345, 2346, 2347, 2348, 2349, 2350, 2351, 2352, 2353, 2354, 2355, 2356, 2357, 2358, 2359, 2360, 2361, 2362, 2363, 2364, 2365, 2366, 2367, 2368, 2369, 2370, 2371, 2372, 2373, 2374, 2375, 2376, 2377, 2378, 2379, 2380, 2381, 2382, 2383, 2384, 2385, 2386, 2387, 2388, 2389, 2390, 2391, 2392, 2393, 2394, 2395, 2396, 2397, 2398, 2399, 2400, 2401, 2402, 2403, 2404, 2405, 2406, 2407, 2408, 2409, 2410, 2411, 2412, 2413, 2414, 2415, 2416, 2417, 2418, 2419, 2420, 2421, 2422, 2423, 2424, 2425, 2426, 2427, 2428, 2429, 2430, 2431, 2432, 2433, 2434, 2435, 2436, 2437, 2438, 2439, 2440, 2441, 2442, 2443, 2444, 2445, 2446, 2447, 2448, 2449, 2450, 2451, 2452, 2453, 2454, 2455, 2456, 2457, 2458, 2459, 2460, 2461, 2462, 2463, 2464, 2465, 2466, 2467, 2468, 2469, 2470, 2471, 2472, 2473, 2474, 2475, 2476, 2477, 2478, 2479, 2480, 2481, 2482, 2483, 2484, 2485, 2486, 2487, 2488, 2489, 2490, 2491, 2492, 2493, 2494, 2495, 2496, 2497, 2498, 2499, 2500, 2501, 2502, 2503, 2504, 2505, 2506, 2507, 2508, 2509, 2510, 2511, 2512, 2513, 2514, 2515, 2516, 2517, 2518, 2519, 2520, 2521, 2522, 2523, 2524, 2525, 2526, 2527, 2528, 2529, 2530, 2531, 2532, 2533, 2534, 2535, 2536, 2537, 2538, 2539, 2540, 2541, 2542, 2543, 2544, 2545, 2546, 2547, 2548, 2549, 2550, 2551, 2552, 2553, 2554, 2555, 2556, 2557, 2558, 2559, 2560, 2561, 2562, 2563, 2564, 2565, 2566, 2567, 2568, 2569, 2570, 2571, 2572, 2573, 2574, 2575, 2576, 2577, 2578, 2579, 2580, 2581, 2582, 2583, 2584, 2585, 2586, 2587, 2588, 2589, 2590, 2591, 2592, 2593, 2594, 2595, 2596, 2597, 2598, 2599, 2600, 2601, 2602, 2603, 2604, 2605, 2606, 2607, 2608, 2609, 2610, 2611, 2612, 2613, 2614, 2615, 2616, 2617, 2618, 2619, 2620, 2621, 2622, 2623, 2624, 2625, 2626, 2627, 2628, 2629, 2630, 2631, 2632, 2633, 2634, 2635, 2636, 2637, 2638, 2639, 2640, 2641, 2642, 2643, 2644, 2645, 2646, 2647, 2648, 2649, 2650, 2651, 2652, 2653, 2654, 2655, 2656, 2657, 2658, 2659, 2660, 2661, 2662, 2663, 2664, 2665, 2666, 2667, 2668, 2669, 2670, 2671, 2672, 2673, 2674, 2675, 2676, 2677, 2678, 2679, 2680, 2

10. 10. 1950

*[Faint handwritten notes at the bottom of the page]*

*March 2nd - New York City*

[illegible]

$\frac{1}{2} \times \frac{1}{2} = \frac{1}{4}$

10.12.2019

2004-07-14 10:00 AM

10-37

1972 Jan. Mass. 2nd ed. 100% of topography 100 - yr period, 1872-1972

(1) (2) (3) (4) (5) (6) (7) (8) (9) (10) (11) (12) (13) (14) (15) (16) (17) (18) (19) (20) (21) (22) (23) (24) (25) (26) (27) (28) (29) (30) (31) (32) (33) (34) (35) (36) (37) (38) (39) (40) (41) (42) (43) (44) (45) (46) (47) (48) (49) (50) (51) (52) (53) (54) (55) (56) (57) (58) (59) (60) (61) (62) (63) (64) (65) (66) (67) (68) (69) (70) (71) (72) (73) (74) (75) (76) (77) (78) (79) (80) (81) (82) (83) (84) (85) (86) (87) (88) (89) (90) (91) (92) (93) (94) (95) (96) (97) (98) (99) (100)

1. What is the main purpose of the study?

8/20/2019 10:00 AM

1. How many times did you visit the library in the last 12 months?

Handwritten: Handwritten: 1940-1941, 1942-1943, 1944-1945, 1946-1947, 1948-1949, 1950-1951, 1952-1953, 1954-1955, 1956-1957, 1958-1959, 1960-1961, 1962-1963, 1964-1965, 1966-1967, 1968-1969, 1970-1971, 1972-1973, 1974-1975, 1976-1977, 1978-1979, 1980-1981, 1982-1983, 1984-1985, 1986-1987, 1988-1989, 1990-1991, 1992-1993, 1994-1995, 1996-1997, 1998-1999, 2000-2001, 2002-2003, 2004-2005, 2006-2007, 2008-2009, 2010-2011, 2012-2013, 2014-2015, 2016-2017, 2018-2019, 2020-2021, 2022-2023, 2024-2025, 2026-2027, 2028-2029, 2030-2031, 2032-2033, 2034-2035, 2036-2037, 2038-2039, 2040-2041, 2042-2043, 2044-2045, 2046-2047, 2048-2049, 2050-2051, 2052-2053, 2054-2055, 2056-2057, 2058-2059, 2060-2061, 2062-2063, 2064-2065, 2066-2067, 2068-2069, 2070-2071, 2072-2073, 2074-2075, 2076-2077, 2078-2079, 2080-2081, 2082-2083, 2084-2085, 2086-2087, 2088-2089, 2090-2091, 2092-2093, 2094-2095, 2096-2097, 2098-2099, 2100-2101, 2102-2103, 2104-2105, 2106-2107, 2108-2109, 2110-2111, 2112-2113, 2114-2115, 2116-2117, 2118-2119, 2120-2121, 2122-2123, 2124-2125, 2126-2127, 2128-2129, 2130-2131, 2132-2133, 2134-2135, 2136-2137, 2138-2139, 2140-2141, 2142-2143, 2144-2145, 2146-2147, 2148-2149, 2150-2151, 2152-2153, 2154-2155, 2156-2157, 2158-2159, 2160-2161, 2162-2163, 2164-2165, 2166-2167, 2168-2169, 2170-2171, 2172-2173, 2174-2175, 2176-2177, 2178-2179, 2180-2181, 2182-2183, 2184-2185, 2186-2187, 2188-2189, 2190-2191, 2192-2193, 2194-2195, 2196-2197, 2198-2199, 2200-2201, 2202-2203, 2204-2205, 2206-2207, 2208-2209, 2210-2211, 2212-2213, 2214-2215, 2216-2217, 2218-2219, 2220-2221, 2222-2223, 2224-2225, 2226-2227, 2228-2229, 2230-2231, 2232-2233, 2234-2235, 2236-2237, 2238-2239, 2240-2241, 2242-2243, 2244-2245, 2246-2247, 2248-2249, 2250-2251, 2252-2253, 2254-2255, 2256-2257, 2258-2259, 2260-2261, 2262-2263, 2264-2265, 2266-2267, 2268-2269, 2270-2271, 2272-2273, 2274-2275, 2276-2277, 2278-2279, 2280-2281, 2282-2283, 2284-2285, 2286-2287, 2288-2289, 2290-2291, 2292-2293, 2294-2295, 2296-2297, 2298-2299, 2300-2301, 2302-2303, 2304-2305, 2306-2307, 2308-2309, 2310-2311, 2312-2313, 2314-2315, 2316-2317, 2318-2319, 2320-2321, 2322-2323, 2324-2325, 2326-2327, 2328-2329, 2330-2331, 2332-2333, 2334-2335, 2336-2337, 2338-2339, 2340-2341, 2342-2343, 2344-2345, 2346-2347, 2348-2349, 2350-2351, 2352-2353, 2354-2355, 2356-2357, 2358-2359, 2360-2361, 2362-2363, 2364-2365, 2366-2367, 2368-2369, 2370-2371, 2372-2373, 2374-2375, 2376-2377, 2378-2379, 2380-2381, 2382-2383, 2384-2385, 2386-2387, 2388-2389, 2390-2391, 2392-2393, 2394-2395, 2396-2397, 2398-2399, 2400-2401, 2402-2403, 2404-2405, 2406-2407, 2408-2409, 2410-2411, 2412-2413, 2414-2415, 2416-2417, 2418-2419, 2420-2421, 2422-2423, 2424-2425, 2426-2427, 2428-2429, 2430-2431, 2432-2433, 2434-2435, 2436-2437, 2438-2439, 2440-2441, 2442-2443, 2444-2445, 2446-2447, 2448-2449, 2450-2451, 2452-2453, 2454-2455, 2456-2457, 2458-2459, 2460-2461, 2462-2463, 2464-2465, 2466-2467, 2468-2469, 2470-2471, 2472-2473, 2474-2475, 2476-2477, 2478-2479, 2480-2481, 2482-2483, 2484-2485, 2486-2487, 2488-2489, 2490-2491, 2492-2493, 2494-2495, 2496-2497, 2498-2499, 2500-2501, 2502-2503, 2504-2505, 2506-2507, 2508-2509, 2510-2511, 2512-2513, 2514-2515, 2516-2517, 2518-2519, 2520-2521, 2522-2523, 2524-2525, 2526-2527, 2528-2529, 2530-2531, 2532-2533, 2534-2535, 2536-2537, 2538-2539, 2540-2541, 2542-2543, 2544-2545, 2546-2547, 2548-2549, 2550-2551, 2552-2553, 2554-2555, 2556-2557, 2558-2559, 2560-2561, 2562-2563, 2564-2565, 2566-2567, 2568-2569, 2570-2571, 2572-2573, 2574-2575, 2576-2577, 2578-2579, 2580-2581, 2582-2583, 2584-2585, 2586-2587, 2588-2589, 2590-2591, 2592-2593, 2594-2595, 2596-2597, 2598-2599, 2600-2601, 2602-2603, 2604-2605, 2606-2607, 2608-2609, 2610-2611, 2612-2613, 2614-2615, 2616-2617, 2618-2619, 2620-2621, 2622-2623, 2624-2625, 2626-2627, 2628-2629, 2630-2631, 2632-2633, 2634-2635, 2636-2637, 2638-2639, 2640-2641, 2642-2643, 2644-2645, 2646-2647, 2648-2649, 2650-2651, 2652-2653, 2654-2655, 2656-2657, 2658-2659, 2660-2661, 2662-2663, 2664-2665, 2666-2667, 2668-2669, 2670-2671, 2672-2673, 2674-2675, 2676-2677, 2678-2679, 2680-2681, 268

بسم الله الرحمن الرحيم

Smallmouth bass

P95-74-49

Little feature off Ravelli will be Savicevic

25AD In Sqs. 1 + 3, no real wall, but tumble suggests that here was the uppermost terrace wall, retaining summit earth - western counterpart of Gullit on east side - call it Rikjaard

25AA Lot 73 Sq. 13, 40-60 cm sherds, bj

25AE Opening to N of axial trench, from 12m to 13m

Lot 01 Sq. 1, 0-20 cm sherds, bj, obsidian

25AB Lot 17 Sq. 10 (E of Sq. 8), 0-20 cm sherds

Lot 18 Sq. 11 (E of Sq. 9), 0-20 cm sherds, plaster

25AD Lot 05 Sq. 4, 0-20 cm sherds, bj, obsidian, shell

25AE Lot 02 Sq. 2 (E of Sq. 1), 0-20 cm sherds, bj

In Sq. 1 have some sort of feature - lots of rock on or near surface, aligned more or less N-S, I think - this is odd, as in axial there was nothing similar

Judging by what's visible on surface, it looks like whole ~~the~~ north half of summit may be covered by this mysterious feature - I'm curious to see its depth

4/24/95 25AE Lot 03 Sq. 3 (N of Sq. 1), 0-20 cm sherds, obsidian, bj

In AE Sq. 1, a high N-S line, one stone ~~the~~ deep, floating over lots of earth - apparently very late (Squatters') occupation - call this line (which may have a 11 shadow just west of it) Waddle

25AD Lot 06, Sq. 5 (E of Sq. 4), 0-20 cm sherds, bj, obsidian, figurine frag

Following inside of uppermost terrace around, trying to delimit summit looks as if Rikjaard cornered eastward here

25AB Lot 19 Sq. 10, 20-40 cm sherds

underpinnings for Savicevic are alternately solid (W side) and very shaky (middle), w/ the E side not yet fully uncovered

it's also not clear if Savicevic extends into Sqs. 10 + 11, although Ravelli definitely does, and it ~~appears to~~ continues stepped back, apparently initially to make room for Savicevic

25AB Lot 20 Sq. 10, 40-60 cm sherds

25AE Waddle apparently continues onto Sq. 3

17-11-20

17-11-20

17-11-20

17-11-20

17-11-20

17-11-20

17-11-20

17-11-20

17-11-20

17-11-20

17-11-20

17-11-20

17-11-20

17-11-20

17-11-20

17-11-20

17-11-20

17-11-20

17-11-20

17-11-20

17-11-20

17-11-20

17-11-20

17-11-20

17-11-20

17-11-20

17-11-20

17-11-20

17-11-20

17-11-20

17-11-20

995-74-50

ZSAE Lot 04 Sq. 2, 20-40 cm sherds, bj, obsidian

looks like there may be another, deeper, N-S line at E end of Sq. 2 - going down to check it out

towards N side of Sq. 3 Waddle apparently about c. ~~25~~ E-W wall, which will be Valderrama

ZSAD Lot 07 Sq. 5, 20-40 cm sherds, bj, shell

ZSAB Lot 21, Sq. 11, 20-40 cm sherds, plaster, obsidian

ZSAE Lot 05 Sq. 4, 0-20 cm sherds, bj, shell, obsidian, polished stone

ZSAD Lot 08 Sq. 6, 0-20 cm bj, sherds

ZSAB Ravelli now looks (in Sq. 11) to be stepped, maybe

top 3 courses are set back, plaster was used in between 2 levels  
Etcheverry in Sq. 10 is a bit lower and much better preserved, but distinction between the two is blurry, so can't tell if this is due to a re-plastering

Hagi steps back just into Sq. 10, then continues east; not yet clear whether Abedi Pele also continues

Sq. 11 has been filled largely w/ smallish cobbles that really look more like fill than tumble, but there was never any wall that would have retained all this fill visible, nor did it seem so present in Sq. 8; I suppose Hagi could have been higher initially

ZSAD Lot 09 Sq. 7, 0-20 cm sherds, bj

4/25/95 ZSAC<sup>Lot 06</sup> Sq. 4, 20-40 cm sherds, bj

ZSAE N-S line at E end of Sq. 2 & 4 still not terribly clear, but like Waddle and Valderrama (if a little less so), there is some very suggestive tumble - call it Maldini

ZSAC starting to hit tumble higher than expected in Sq. 4

ZSAD Lot 10 Sq. 8, 0-20 cm sherds, bj

~~ZSAE Lot 07 Sq. 5 (50-60 cm), 0-20 cm~~

ZSAE Lot 06 Sq. 5, 0-20 cm sherds, bj

ZSAC Lot 07 extending Sq. 4 50 cm E, 0-20 cm

Lot 08 extension of Sq. 4, 20-40 cm

ZSAB it looks like as Hagi steps back then continues Abedi Pele steps up before continuing

02-11-20

22AE lot 01 R 5, 20-05, 5 R 10 to 15

22AE lot 01 R 5, 20-05, 5 R 10 to 15

22AE lot 01 R 5, 20-05, 5 R 10 to 15

22AE lot 01 R 5, 20-05, 5 R 10 to 15

22AE lot 01 R 5, 20-05, 5 R 10 to 15

22AE lot 01 R 5, 20-05, 5 R 10 to 15

22AE lot 01 R 5, 20-05, 5 R 10 to 15

22AE lot 01 R 5, 20-05, 5 R 10 to 15

22AE lot 01 R 5, 20-05, 5 R 10 to 15

22AE lot 01 R 5, 20-05, 5 R 10 to 15

22AE lot 01 R 5, 20-05, 5 R 10 to 15

22AE lot 01 R 5, 20-05, 5 R 10 to 15

22AE lot 01 R 5, 20-05, 5 R 10 to 15

22AE lot 01 R 5, 20-05, 5 R 10 to 15

22AE lot 01 R 5, 20-05, 5 R 10 to 15

22AE lot 01 R 5, 20-05, 5 R 10 to 15

22AE lot 01 R 5, 20-05, 5 R 10 to 15

22AE lot 01 R 5, 20-05, 5 R 10 to 15

22AE lot 01 R 5, 20-05, 5 R 10 to 15

22AE lot 01 R 5, 20-05, 5 R 10 to 15

22AE lot 01 R 5, 20-05, 5 R 10 to 15

22AE lot 01 R 5, 20-05, 5 R 10 to 15

22AE lot 01 R 5, 20-05, 5 R 10 to 15

22AE lot 01 R 5, 20-05, 5 R 10 to 15

22AE lot 01 R 5, 20-05, 5 R 10 to 15

22AE lot 01 R 5, 20-05, 5 R 10 to 15

22AE lot 01 R 5, 20-05, 5 R 10 to 15

22AE lot 01 R 5, 20-05, 5 R 10 to 15

22AE lot 01 R 5, 20-05, 5 R 10 to 15

22AE lot 01 R 5, 20-05, 5 R 10 to 15

22AE lot 01 R 5, 20-05, 5 R 10 to 15

22AE lot 01 R 5, 20-05, 5 R 10 to 15

995-74-51

ZSAE Lot 07 Sq. 5, 20-30 cm sherds, bj

ZSAC Lot 09 Sq. 4 + extension, 40-60 cm ~~clay~~ sherds, bj

ZSAD Lot 11 Sq. 7, 20-30 cm sherds, bj, obsidian

ZSAB Lot 22 Sq. 12<sup>+Sq. 13</sup>, 0-20 cm sherds, plaster

~~Lot 23 Sq. 13, 0-20 cm~~

may have found cobble surface running back from top of Ravelli on  
Sqs. 12 + 13 - also has bits of schist, traces of plaster

~~Savizora~~ it apparently is a buttress for Ravelli, and there appears to be  
another, lower, buttress at E end of Sq. 11, call it Bebeito

ZSAE Lot 08, Sq. 6, 0-20 cm sherds, bj

ZSAB second terrace has turned up in Sq. 12 - cut block, remains of  
plaster facade still there - call this wall Van Basten

4/26/95 ZSAD Lot 12 Sq. 9, 0-20 cm sherds, bj, obsidian

ZSAE Lot 09 Sq. 7, 0-20 cm sherds, bj, obsidian

following Valderrama eastward

in AB, only basal stones (maybe 2 courses) of Van Basten remain - above, looks  
more like fill pushing out than tumble, & on W side of Sq. 13 it looks as if upper  
courses of Van Basten are preserved but pushed out quite a bit

in AE, Valderrama drops down in Sq. 5 to a depth apparently below its base in Sq. 4 - this may  
lend some credence to presence of potential N-S wall on E side of Sqs. 2 + 4 as retaining wall,  
w/ earthen fill behind it upon which sits Valderrama, while E of it ground surface is lower and  
there sits Valderrama; this process may repeat before Valderrama reaches Cuilit, which is  
lower still

ZSAB opening Sq. 7 again, looking for N basal wall of 1A-13

remains of a plaster <sup>over cobble</sup> floor turning up

on other end, Van Basten was constructed, I think, to be sunken down a bit (at least  
1 course) into fill behind Ravelli

tumble in Sq. 7 looks like it's come from a big well-cut block + lg. cobbles

ZSAD Lot 13 Sq. 8, 20-30 cm sherds, shell

ZSAB Lot 23 Sq. 14, 0-20 cm sherds, bj, obsidian

ZSAE Lot 10 extending Sq. 7 50 cm E, 0-20 cm sherds, bj

ZSAC Lot 10 Sq. 4 + extension, 60-90 cm sherds, bj



22/10/51 11.30 AM  
23/10/51 11.30 AM  
24/10/51 11.30 AM  
25/10/51 11.30 AM

26/10/51 11.30 AM  
27/10/51 11.30 AM  
28/10/51 11.30 AM  
29/10/51 11.30 AM

30/10/51 11.30 AM  
31/10/51 11.30 AM  
1/11/51 11.30 AM  
2/11/51 11.30 AM

3/11/51 11.30 AM  
4/11/51 11.30 AM  
5/11/51 11.30 AM  
6/11/51 11.30 AM

7/11/51 11.30 AM  
8/11/51 11.30 AM  
9/11/51 11.30 AM  
10/11/51 11.30 AM

11/11/51 11.30 AM  
12/11/51 11.30 AM  
13/11/51 11.30 AM  
14/11/51 11.30 AM

15/11/51 11.30 AM  
16/11/51 11.30 AM  
17/11/51 11.30 AM  
18/11/51 11.30 AM

19/11/51 11.30 AM  
20/11/51 11.30 AM  
21/11/51 11.30 AM  
22/11/51 11.30 AM

23/11/51 11.30 AM  
24/11/51 11.30 AM  
25/11/51 11.30 AM  
26/11/51 11.30 AM

27/11/51 11.30 AM  
28/11/51 11.30 AM  
29/11/51 11.30 AM  
30/11/51 11.30 AM

1/12/51 11.30 AM  
2/12/51 11.30 AM  
3/12/51 11.30 AM  
4/12/51 11.30 AM

5/12/51 11.30 AM  
6/12/51 11.30 AM  
7/12/51 11.30 AM  
8/12/51 11.30 AM

9/12/51 11.30 AM  
10/12/51 11.30 AM  
11/12/51 11.30 AM  
12/12/51 11.30 AM

13/12/51 11.30 AM  
14/12/51 11.30 AM  
15/12/51 11.30 AM  
16/12/51 11.30 AM

P95-74-52

ZSAB Lot 24 Sq. 14, 20-40 cm sherds, bj, obsidian

ZSAE Lot 11 extension of Sq. 7, 20-40 cm sherds, bj

ZSAC Lot 11 Sq. 7, 0-20 cm <sup>(eastern half)</sup> sherds, bj, obsidian

ZSAD Lot 14 ~~Sq. 4~~ <sup>Sq. 4</sup>, 20-30 cm sherds, bj

ZSAB Lot 25 Sq. 14, 40-60 cm sherds, bj

4/27/95

ZSAD Lot 15 Sq. 8, 30-40 cm sherds, bj

ZSAE Lot 12 Sq. 8, 0-20 cm sherds, bj

ZSAC Lot 12 Sq. 7, 20-30 cm sherds, bj, obsidian, chert

hoping to come down on corner of Baggio; SE corner of 1A-13

in ZSAD Sq. 8, either burnt earth or clay C

in AB, I think we've found northern basal wall of 1A-13, sitting on cobbles floor presumably originally plastered over (not sure whether Etcheverry runs whole way across space between 1A-13 + 1A-12 and is just poorly preserved from mid-plaza south or whether instead each structure sits on its own apron)

this basal wall is in pretty poor shape but discernible - call it Maknashay

ZSAE Lot 13 extending Sq. 8 50 cm E, 0-20 cm sherds, bj

ZSAB Lot 26 Sq. 12 removing a bit of fill to expose 2nd terrace wall better, 20-30 cm

(W half of meter) plaster, sherds

ZSAD Lot 16 Sq. 10, 0-20 cm sherds, bj

ZSAE Lot 14 Sq. 9 ~~+ extension 50 cm E~~, 0-20 cm sherds, bj

ZSAB Lot 27 Sq. 15, 0-20 cm plaster

Van Baster is at least 3 courses of cut block high, sunken behind Ravelli - looks as if Ravelli may have been not so high to begin w/ , then later raised, + a surface extended behind it (northward), partially burying face of Van Baster

upmost course of Van Baster is still quite low, especially considering possible buttress, in Sq. 13, which extends 3, possibly 4, courses higher - but little block tumble in front of VB, so perhaps upper courses were cobble, have tumbled, + are gone

ZSAB Lot 28 Sq. 16, 0-20 cm sherd, plaster

in Sq. 15, may have found third terrace (of cobble, not so pretty as first two), and also surface running back from what would have been the top of Van Baster

ZSAD Lot 17 Sq. 10 ~~20-30 cm~~ 20-30 cm sherds, bj

~~ZSAB Lot 28 Sq. 16, 0-20 cm~~

52-17-249

Approved: 12/20/08 2004-05 14 R 105 105 24/08

2. Source 2000-25, 1-2, 3, 4, 5, 6, 7, 8, 9, 10, 11, 12, 13, 14, 15, 16, 17, 18, 19, 20, 21, 22, 23, 24, 25, 26, 27, 28, 29, 30, 31, 32, 33, 34, 35, 36, 37, 38, 39, 40, 41, 42, 43, 44, 45, 46, 47, 48, 49, 50, 51, 52, 53, 54, 55, 56, 57, 58, 59, 60, 61, 62, 63, 64, 65, 66, 67, 68, 69, 70, 71, 72, 73, 74, 75, 76, 77, 78, 79, 80, 81, 82, 83, 84, 85, 86, 87, 88, 89, 90, 91, 92, 93, 94, 95, 96, 97, 98, 99, 100, 101, 102, 103, 104, 105, 106, 107, 108, 109, 110, 111, 112, 113, 114, 115, 116, 117, 118, 119, 120, 121, 122, 123, 124, 125, 126, 127, 128, 129, 130, 131, 132, 133, 134, 135, 136, 137, 138, 139, 140, 141, 142, 143, 144, 145, 146, 147, 148, 149, 150, 151, 152, 153, 154, 155, 156, 157, 158, 159, 160, 161, 162, 163, 164, 165, 166, 167, 168, 169, 170, 171, 172, 173, 174, 175, 176, 177, 178, 179, 180, 181, 182, 183, 184, 185, 186, 187, 188, 189, 190, 191, 192, 193, 194, 195, 196, 197, 198, 199, 200, 201, 202, 203, 204, 205, 206, 207, 208, 209, 210, 211, 212, 213, 214, 215, 216, 217, 218, 219, 220, 221, 222, 223, 224, 225, 226, 227, 228, 229, 230, 231, 232, 233, 234, 235, 236, 237, 238, 239, 240, 241, 242, 243, 244, 245, 246, 247, 248, 249, 250, 251, 252, 253, 254, 255, 256, 257, 258, 259, 260, 261, 262, 263, 264, 265, 266, 267, 268, 269, 270, 271, 272, 273, 274, 275, 276, 277, 278, 279, 280, 281, 282, 283, 284, 285, 286, 287, 288, 289, 290, 291, 292, 293, 294, 295, 296, 297, 298, 299, 300, 301, 302, 303, 304, 305, 306, 307, 308, 309, 310, 311, 312, 313, 314, 315, 316, 317, 318, 319, 320, 321, 322, 323, 324, 325, 326, 327, 328, 329, 330, 331, 332, 333, 334, 335, 336, 337, 338, 339, 340, 341, 342, 343, 344, 345, 346, 347, 348, 349, 350, 351, 352, 353, 354, 355, 356, 357, 358, 359, 360, 361, 362, 363, 364, 365, 366, 367, 368, 369, 370, 371, 372, 373, 374, 375, 376, 377, 378, 379, 380, 381, 382, 383, 384, 385, 386, 387, 388, 389, 390, 391, 392, 393, 394, 395, 396, 397, 398, 399, 400, 401, 402, 403, 404, 405, 406, 407, 408, 409, 410, 411, 412, 413, 414, 415, 416, 417, 418, 419, 420, 421, 422, 423, 424, 425, 426, 427, 428, 429, 430, 431, 432, 433, 434, 435, 436, 437, 438, 439, 440, 441, 442, 443, 444, 445, 446, 447, 448, 449, 450, 451, 452, 453, 454, 455, 456, 457, 458, 459, 460, 461, 462, 463, 464, 465, 466, 467, 468, 469, 470, 471, 472, 473, 474, 475, 476, 477, 478, 479, 480, 481, 482, 483, 484, 485, 486, 487, 488, 489, 490, 491, 492, 493, 494, 495, 496, 497, 498, 499, 500, 501, 502, 503, 504, 505, 506, 507, 508, 509, 510, 511, 512, 513, 514, 515, 516, 517, 518, 519, 520, 521, 522, 523, 524, 525, 526, 527, 528, 529, 530, 531, 532, 533, 534, 535, 536, 537, 538, 539, 540, 541, 542, 543, 544, 545, 546, 547, 548, 549, 550, 551, 552, 553, 554, 555, 556, 557, 558, 559, 560, 561, 562, 563, 564, 565, 566, 567, 568, 569, 570, 571, 572, 573, 574, 575, 576, 577, 578, 579, 580, 581, 582, 583, 584, 585, 586, 587, 588, 589, 590, 591, 592, 593, 594, 595, 596, 597, 598, 599, 600, 601, 602, 603, 604, 605, 606, 607, 608, 609, 610, 611, 612, 613, 614, 615, 616, 617, 618, 619, 620, 621, 622, 623, 624, 625, 626, 627, 628, 629, 630, 631, 632, 633, 634, 635, 636, 637, 638, 639, 640, 641, 642, 643, 644, 645, 646, 647, 648, 649, 650, 651, 652, 653, 654, 655, 656, 657, 658, 659, 660, 661, 662, 663, 664, 665, 666, 667, 668, 669, 670, 671, 672, 673, 674, 675, 676, 677, 678, 679, 680, 681, 682, 683, 684, 685, 686, 687, 688, 689, 690, 691, 692, 693, 694, 695, 696, 697, 698, 699, 700, 701, 702, 703, 704, 705, 706, 707, 708, 709, 710, 711, 712, 713, 714, 715, 716, 717, 718, 719, 720, 721, 722, 723, 724, 725, 726, 727, 728, 729, 730, 731, 732, 733, 734, 735, 736, 737, 738, 739, 740, 741, 742, 743, 744, 745, 746, 747, 748, 749, 750, 751, 752, 753, 754, 755, 756, 757, 758, 759, 760, 761, 762, 763, 764, 765, 766, 767, 768, 769, 770, 771, 772, 773, 774, 775, 776, 777, 778, 779, 780, 781, 782, 783, 784, 785, 786, 787, 788, 789, 790, 791, 792, 793, 794, 795, 796, 797, 798, 799, 800, 801, 802, 803, 804, 805, 806, 807, 808, 809, 810, 811, 812, 813, 814, 815, 816, 817, 818, 819, 820, 821, 822, 823, 824, 825, 826, 827, 828, 829, 830, 831, 832, 833, 834, 835, 836, 837,

Washburn, Philip W. 1855-1860, 1861-1862, 1863-1864, 1865-1866, 1867-1868, 1869-1870, 1871-1872, 1873-1874, 1875-1876, 1877-1878, 1879-1880, 1881-1882, 1883-1884, 1885-1886, 1887-1888, 1889-1890, 1891-1892, 1893-1894, 1895-1896, 1897-1898, 1899-1900, 1901-1902, 1903-1904, 1905-1906, 1907-1908, 1909-1910, 1911-1912, 1913-1914, 1915-1916, 1917-1918, 1919-1920, 1921-1922, 1923-1924, 1925-1926, 1927-1928, 1929-1930, 1931-1932, 1933-1934, 1935-1936, 1937-1938, 1939-1940, 1941-1942, 1943-1944, 1945-1946, 1947-1948, 1949-1950, 1951-1952, 1953-1954, 1955-1956, 1957-1958, 1959-1960, 1961-1962, 1963-1964, 1965-1966, 1967-1968, 1969-1970, 1971-1972, 1973-1974, 1975-1976, 1977-1978, 1979-1980, 1981-1982, 1983-1984, 1985-1986, 1987-1988, 1989-1990, 1991-1992, 1993-1994, 1995-1996, 1997-1998, 1999-2000, 2001-2002, 2003-2004, 2005-2006, 2007-2008, 2009-2010, 2011-2012, 2013-2014, 2015-2016, 2017-2018, 2019-2020, 2021-2022, 2023-2024, 2025-2026, 2027-2028, 2029-2030, 2031-2032, 2033-2034, 2035-2036, 2037-2038, 2039-2040, 2041-2042, 2043-2044, 2045-2046, 2047-2048, 2049-2050, 2051-2052, 2053-2054, 2055-2056, 2057-2058, 2059-2060, 2061-2062, 2063-2064, 2065-2066, 2067-2068, 2069-2070, 2071-2072, 2073-2074, 2075-2076, 2077-2078, 2079-2080, 2081-2082, 2083-2084, 2085-2086, 2087-2088, 2089-2090, 2091-2092, 2093-2094, 2095-2096, 2097-2098, 2099-2100, 2101-2102, 2103-2104, 2105-2106, 2107-2108, 2109-2110, 2111-2112, 2113-2114, 2115-2116, 2117-2118, 2119-2120, 2121-2122, 2123-2124, 2125-2126, 2127-2128, 2129-2130, 2131-2132, 2133-2134, 2135-2136, 2137-2138, 2139-2140, 2141-2142, 2143-2144, 2145-2146, 2147-2148, 2149-2150, 2151-2152, 2153-2154, 2155-2156, 2157-2158, 2159-2160, 2161-2162, 2163-2164, 2165-2166, 2167-2168, 2169-2170, 2171-2172, 2173-2174, 2175-2176, 2177-2178, 2179-2180, 2181-2182, 2183-2184, 2185-2186, 2187-2188, 2189-2190, 2191-2192, 2193-2194, 2195-2196, 2197-2198, 2199-2200, 2201-2202, 2203-2204, 2205-2206, 2207-2208, 2209-2210, 2211-2212, 2213-2214, 2215-2216, 2217-2218, 2219-2220, 2221-2222, 2223-2224, 2225-2226, 2227-2228, 2229-2230, 2231-2232, 2233-2234, 2235-2236, 2237-2238, 2239-2240, 2241-2242, 2243-2244, 2245-2246, 2247-2248, 2249-2250, 2251-2252, 2253-2254, 2255-2256, 2257-2258, 2259-2260, 2261-2262, 2263-2264, 2265-2266, 2267-2268, 2269-2270, 2271-2272, 2273-2274, 2275-2276, 2277-2278, 2279-2280, 2281-2282, 2283-2284, 2285-2286, 2287-2288, 2289-2290, 2291-2292, 2293-2294, 2295-2296, 2297-2298, 2299-2300, 2301-2302, 2303-2304, 2305-2306, 2307-2308, 2309-2310, 2311-2312, 2313-2314, 2315-2316, 2317-2318, 2319-2320, 2321-2322, 2323-2324, 2325-2326, 2327-2328, 2329-2330, 2331-2332, 2333-2334, 2335-2336, 2337-2338, 2339-2340, 2341-2342, 2343-2344, 2345-2346, 2347-2348, 2349-2350, 2351-2352, 2353-2354, 2355-2356, 2357-2358, 2359-2360, 2361-2362, 2363-2364, 2365-2366, 2367-2368, 2369-2370, 2371-2372, 2373-2374, 2375-2376, 2377-2378, 2379-2380, 2381-2382, 2383-2384, 2385-2386, 2387-2388, 2389-2390, 2391-2392, 2393-2394, 2395-2396, 2397-2398, 2399-2400, 2401-2402, 2403-2404, 2405-2406, 2407-2408, 2409-2410, 2411-2412, 2413-2414, 2415-2416, 2417-2418, 2419-2420, 2421-2422, 2423-2424, 2425-2426, 2427-2428, 2429-2430, 2431-2432, 2433-2434, 2435-2436, 2437-2438, 2439-2440, 2441-2442, 2443-2444, 2445-2446, 2447-2448, 2449-2450, 2451-2452, 2453-2454, 2455-2456, 2457-2458, 2459-2460, 2461-2462, 2463-2464, 2465-2466, 2467-2468, 2469-2470, 2471-2472, 2473-2474, 2475-2476, 2477-2478, 2479-2480, 2481-2482, 2483-2484, 2485-2486, 2487-2488, 2489-2490, 2491-2492, 2493-2494, 2495-2496, 2497-2498, 2499-2500, 2501-2502, 2503-2504, 2505-2506, 2507-2508, 2509-2510, 2511-2512, 2513-2514, 2515-2516, 2517-2518, 2519-2520, 2521-2522, 2523-2524, 2525-2526, 2527-2528, 2529-2530, 2531-2532, 2533-2534, 2535-2536, 2537-2538, 2539-2540, 2541-2542, 2543-2544, 2545-2546, 2547-2548, 2549-2550, 2551-2552, 2553-2554, 2555-2556, 2557-2558, 2559-2560, 2561-2562, 2563-2564, 2565-2566, 2567-2568, 2569-2570, 2571-2572, 2573-2574, 2575-2576, 2577-2578, 2579-2580, 2581-2582, 2583-2584, 2585-2586, 2587-2588, 2589-2590, 2591-2592, 2593-2594, 2595-2596, 2597-2598, 2599-2600, 2601-

Liberte no 08-05-1972, 17 tel 08.05

Sept 20 00 00 AM '85 to 11:25

Dependence on  $\beta$  and  $\alpha$

id. date 23.05.09, R. R. 51-10 0A-05

Trans. and Int. (1984) no. 2-63 Type 51 + 63 JAFS

11-12-13 to 11-13-13 : 11-12-13 to 11-13-13

2) polars ohne Kante, 2 x 10 x 35 cm

State capital, El-Ain is located near the center of the state.

Can you identify the following plants?

and  $\frac{d}{dt} \left( \frac{1}{\rho} \right) = - \frac{1}{\rho^2} \frac{d\rho}{dt}$

2. High mass stars are short-lived and lose mass quickly as they live and die young.

problem 1.11:  $f: \mathbb{R} \rightarrow \mathbb{R}$  - stückweise linear mit folgenden Werten:  $f(0) = 0, f(1) = 1, f(2) = 0, f(3) = 1, f(4) = 0, f(5) = 1, f(6) = 0, f(7) = 1, f(8) = 0, f(9) = 1, f(10) = 0$

471 472 473 474 475 476 477 478 479 480 481 482 483 484 485 486 487 488 489 490 491 492 493 494 495 496 497 498 499 500 501 502 503 504 505 506 507 508 509 510 511 512 513 514 515 516 517 518 519 520 521 522 523 524 525 526 527 528 529 530 531 532 533 534 535 536 537 538 539 540 541 542 543 544 545 546 547 548 549 550 551 552 553 554 555 556 557 558 559 560 561 562 563 564 565 566 567 568 569 570 571 572 573 574 575 576 577 578 579 580 581 582 583 584 585 586 587 588 589 590 591 592 593 594 595 596 597 598 599 600 601 602 603 604 605 606 607 608 609 610 611 612 613 614 615 616 617 618 619 620 621 622 623 624 625 626 627 628 629 630 631 632 633 634 635 636 637 638 639 640 641 642 643 644 645 646 647 648 649 650 651 652 653 654 655 656 657 658 659 660 661 662 663 664 665 666 667 668 669 670 671 672 673 674 675 676 677 678 679 680 681 682 683 684 685 686 687 688 689 690 691 692 693 694 695 696 697 698 699 700 701 702 703 704 705 706 707 708 709 710 711 712 713 714 715 716 717 718 719 720 721 722 723 724 725 726 727 728 729 730 731 732 733 734 735 736 737 738 739 740 741 742 743 744 745 746 747 748 749 750 751 752 753 754 755 756 757 758 759 760 761 762 763 764 765 766 767 768 769 770 771 772 773 774 775 776 777 778 779 780 781 782 783 784 785 786 787 788 789 790 791 792 793 794 795 796 797 798 799 800 801 802 803 804 805 806 807 808 809 810 811 812 813 814 815 816 817 818 819 820 821 822 823 824 825 826 827 828 829 830 831 832 833 834 835 836 837 838 839 840 841 842 843 844 845 846 847 848 849 850 851 852 853 854 855 856 857 858 859 860 861 862 863 864 865 866 867 868 869 870 871 872 873 874 875 876 877 878 879 880 881 882 883 884 885 886 887 888 889 890 891 892 893 894 895 896 897 898 899 900 901 902 903 904 905 906 907 908 909 910 911 912 913 914 915 916 917 918 919 920 921 922 923 924 925 926 927 928 929 930 931 932 933 934 935 936 937 938 939 940 941 942 943 944 945 946 947 948 949 950 951 952 953 954 955 956 957 958 959 960 961 962 963 964 965 966 967 968 969 970 971 972 973 974 975 976 977 978 979 980 981 982 983 984 985 986 987 988 989 990 991 992 993 994 995 996 997 998 999 1000

[illegible]

$\frac{d}{dt} \left( \frac{1}{r^2} \right) = -\frac{2}{r^3} \frac{dr}{dt}$

[illegible]

1. 10/10/2020 10:10:10 AM 10/10/2020 10:10:10 AM  
 2. 10/10/2020 10:10:10 AM 10/10/2020 10:10:10 AM

1. The first part of the paper is a review of the literature on the topic of the paper.

[illegible]

... and ...

Chlorophyll

1. The first step is to identify the problem or question that needs to be answered. This involves understanding the context and the specific requirements of the task.

[illegible][illegible]

to 2) 1000/1000 and 1000/1000

and will be put off until we have a better understanding of the situation.

Substantive was 08-05-01, 11/14/01

~~10-10-1948 - 10-10-1948~~

P95-74-53

~~ZSAE Lot 15 extension of Sq. 9 50 cm E, 0-20 cm sherds, bj, obsidian~~

ZSAB Lot 29 Sq. 17, 0-20 cm sherds, plaster

ZSAE Lot 15 Sq. 10, 0-20 cm sherds, bj, obsidian

4/28/95

ZSAD Lot 18 Sq. 11, 0-20 cm sherds, bj

ZSAE Lot 16 Sq. 11, 0-20 cm sherds, bj, obsidian

ZSAE Lot 17 Sq. 12, 0-20 cm sherds, bj, shell

ZSAB Lot 30 Sq. 18, 0-20 cm sherds, plaster, chert, obsidian

~~3rd~~ third terrace (the ugly cobble one) ~~is~~ looking a bit shabby - still there, I think, but shabby; fourth, meanwhile, proving elusive - I think I have where it is (judging by surface, slumped blocks, etc.), but it's just not there

In AE, Sqs. 8, 9, 10, 11 are afflicted w/ a carpet of stones - doesn't look like a floor, really, and very definitely follows slope of mound, but it ~~has~~ has a definite clear southern edge and doesn't quite look like tumble (I think on the fringes it does turn into tumble, though, as I've followed it off the summit I'm pretty sure and over where Gullit would be - delimiting summit - if it continues straight N).

ZSAC Lot 13 Sq. 7, 50-70 cm sherds, bj

ZSAD Lot 19 Sq. 12, 0-20 cm sherds, bj

ZSAE Lot 18 Sq. 13, 0-20 cm sherds, bj, shell

In AC, Sq. 7 very strange - Baggio seems to have assed out, and I think we're hitting sterile here fairly high - what happened to my basal wall, in other words?

ZSAD Lot 20 Sq. 13, 0-20 cm sherds, bj

ZSAC Lot 14 extension Sq. 7 50 cm E, 0-20 cm sherd

ZSAB Lot 31 Sq. 19, 0-20 cm sherds, plaster

ZSAE Lot 19 Sq. 14, 0-20 cm sherds, bj, obsidian, shell

In AC, things clarified, I think, by coming down on what appears to be back of Baggio - hence extension to try and find front; probably will require another meter or two to find earner

ZSAC Lot 15 extension of Sq. 7, 20-40 cm sherds, obsidian, worked flint?

5/2/95

ZSAC Lot 16 extension of Sq. 7, 40-60 cm sherds, bj

ZSAD Lot 21 Sq. 14, 0-20 cm sherds, bj

ZSAE Lot 20 Sq. 15, 0-20 cm sherds, bj



PAS-74-54

ZSAB Lot 32 Sq. 20, 0-20 cm sherds, plaster, chert, partial donut stone

ZSAD Lot 22 Sq. 15, 0-20 cm sherds, bj

ZSAE Lot ~~20~~ 21 Sq. 16, 0-20 cm sherds, bj, obsidian

ZSAC Lot 17 extension of Sq. 7, 60-70 cm —

in AE, carpetting of stones changing character further west - rocks getting larger

ZSAC Lot 18 Sq. 8, 0-20 cm sherds, bj, obsidian

ZSAD<sup>Lot 23</sup> Sq. 12, 20-40 cm sherds, bj, obsidian

ZSAC Lot 19 Sq. 8, 20-50 cm sherds, bj, obsidian, pigment stone

ZSAD Lot 24 Sq. 12, 40-50 cm sherds, bj, shell

ZSAE Lot 22 Sq. 17, 0-20 cm sherds, bj, obsidian

ZSAE Lot 23 Sq. 18, 0-20 cm sherds, bj, obsidian

ZSAB Lot 33 Sq. 21, 0-20 cm sherds, plaster, chert

ZSAE Lot 24 Sq. 19, 0-20 cm sherds, bj much more bj than elsewhere on N summit

looks like Waddle continues across Valderama and into Sq. 18, while at N edge of Sq. 18, running off into Sq. 17, there seems to be another E-W wall

5/3/85

ZSAD Lot 25 Sq. 11, 20-40 cm sherds, bj, obsidian

May have hit both ~~the~~ southern retaining wall and N-S wall (retaining) in Sq. 12

N-S wall, though, seems too far W to be the retaining wall, unless it steps ~~back~~ out east at some point between here and axial

In AB, flag shows evidence of having been plastered

looks possible that Savitene + Bekefo might have been connected

another buttress (previously I thought it was pushed out wall) in front of Van Basten in Sq. 13 - call it Larsson

presence of third and fourth terraces may be extrapolated, but they are not clear (4th much worse than 3rd) - call 3rd Milla, 4th Stewart

up in Sq. 21, there may be a N-S wall on E side, but overall summit construction is muddled, probably due to looters' pit on N side

also, in Sq. 18, N side, exposed a schist floor in section, but apparently it does not continue westward into Sq. 17 or 21 - bordered by N-S wall in Sq. 21, perhaps (call Floor Ambroz)

ZSAE Lot 25 Sq. 20, 0-20 cm sherds, bj

42-45-48

... 42-45-48 ...  
... 42-45-48 ...  
... 42-45-48 ...  
... 42-45-48 ...

... 42-45-48 ...  
... 42-45-48 ...  
... 42-45-48 ...  
... 42-45-48 ...  
... 42-45-48 ...  
... 42-45-48 ...

... 42-45-48 ...  
... 42-45-48 ...  
... 42-45-48 ...  
... 42-45-48 ...

... 42-45-48 ...  
... 42-45-48 ...  
... 42-45-48 ...  
... 42-45-48 ...  
... 42-45-48 ...  
... 42-45-48 ...

... 42-45-48 ...  
... 42-45-48 ...  
... 42-45-48 ...  
... 42-45-48 ...  
... 42-45-48 ...  
... 42-45-48 ...

P95-74-55

in AB, a N-S wall runs through middle of Sqs. 18, 19, 20, facing east - balustrade, maybe - call it Gascoigne

25AE Lot 26 Sq. 21, 0-20 cm sherds, bj, obsidian

25AD Lot 26 extending Sq. 12 30 cm south, 0-20 cm sherds, bj, obsidian, shell

25AE Lot 27 Sq. 22, 0-20 cm sherds, bj, obsidian

in AB, Gascoigne may be a balustrade, but if so where the hell are the down stairs?

Gascoigne extends at least 1 course down (making it 2 high), but there are only vague signs of potential steps so far - I may open another meter eastward to try and find it well, which should presumably be there if G really a balustrade

calling it a balustrade is supposition, but I don't know what the hell else it could be

25AD Lot 27 Sq. 13, 20-40 cm sherds, bj

25AE Lot 28 Sq. 23, 0-~~15~~<sup>15</sup> cm sherds, bj

opening 25AF west of axial (AB) on 1A-12, trying to find corner of Ravelli (SW corner of 1A-12)

25AF Lot 01 Sq. 1, 0-20 cm sherds, bj

25AE Lot 29 Sq. 24, 0-~~15~~<sup>15</sup> cm sherds, bj, obsidian

25AD Lot 28 Sq. 13, 40-60 cm sherds, bj

25AB Lot 34 Sqs. 19+20 20-30 cm plaster some bits of plaster tumbled, some actually off wall face (Gascoigne)

25AE Lot 30 Sq. 25, 0-15 cm sherds

25AD Lot 29 Sq. 12, 50-60 cm sherds, bj

opening 25AG; dropping a pit in an attempt to find NW corner of 1A-12

in AF, found N-S wall which corners at Ravelli and what presumably is that corner, but there are a few stones, which disappear into excavation, that suggest this N-S wall continues further south, or alternatively that in intervening meter Ravelli has stepped out (for now I think I'm going to presume them tumble, though)

this N-S wall will be called McGrath

25AE Lot 31 Sq. 26, 0-~~20~~<sup>20</sup> cm sherds, bj

25AD Lot 30 Sq. 16, 0-20 cm sherds, bj

25AC Lot 20 Sq. 8, 50-70 cm sherds

25AE Lot 32 Sq. 27, 0-20 cm sherds, bj, Figueras frag

25AG Lot 01 Sq. 1, 0-30 cm sherds, plaster and extension 50 cm N



22-11-22

... ..  
... ..  
... ..

... ..

... ..

... ..

... ..

... ..

... ..

... ..

... ..

... ..

... ..

... ..

... ..

... ..

... ..

... ..

... ..

... ..

... ..

... ..

... ..

... ..

... ..

... ..

... ..

P95-74-56

25AE Lot 33 Sq. 28, 0-20 cm sherds, bj, obsidian

25AD Lot 31 Sq. 16, 20-40 cm sherds, bj

25AC Lot 21 extending Sq. 8 50 cm east, 0-20 cm —

Baggio may step out eastward, forming some sort of feature between 1A-13 and next structure east rather than coming directly back W

25AC Lot 22 extension of Sq. 8, 20-40 cm sherds, bj

5/5/95

25AC Lot 23 extension of Sq. 8, 40-60 cm sherds, obsidian

25AE Lot 34 Sq. 19, 20-40 cm sherds, bj, shell

25AD Lot 32 Sq. 18, <sup>S 30 cm</sup> ~~W~~, 50-70 cm sherds, bj

25AE Lot 35 Sq. 20, 20-40 cm sherds, bj, shell

25AC <sup>Lot 24</sup> further 50 cm ~~S~~ E of Sq. 7, 0-20 cm sherds

25AD Lot 33 Sq. 17, 0-20 cm sherds, bj

25AC Lot 25 extension 2 of Sq. 7, 20-40 cm sherds, bj

25AC Lot 26 extending Sq. 8 50 cm <sup>W</sup> ~~S~~, 0-20 cm sherds

25AG Lot 02 extending 50 cm W from Sq. 1 + its extension, 0-30 cm washed buff (teran?)  
sherds, plaster

25AD Lot 34 Sq. 17, 20-40 cm sherds, bj

making this  
a Pull  
meter

25AE Lot 36 extending <sup>Sq. 2A</sup> 50 cm <sup>NW</sup> of Sq. 20, 0-20 cm sherds, bj, shell

25AC Lot 27 <sup>W</sup> extension of Sq. 8, 20-40 cm sherds

In AG, have turned up McGrath and the N basal wall of 1A-12 which it corners w/ — call this new wall Bergkamp

plaster floor runs under McGrath/Bergkamp corner (Manuel + Teodoro went through it when I told them to look + see if corner continued far abajo) and out NW from there — call it Giggis

In Sq. 20 (Lots AE 35 + 36), lots of bj, big pieces, + more sherds as well

looks like we're found retaining wall, more or less, which then ~~heads~~ heads northward toward W side of Sq. 20 — entry feature?

25AC Lot 28 <sup>W</sup> extension of Sq. 8, 40-60 cm sherds, obsidian

5/8/95

25AD Lot 35 Sq. 18, 0-20 cm sherds, bj, obsidian

opening 25AH, looking for NE corner of 1A-13

25AH Lot 01 Sq. 1, 0-20 cm sherds

25AF Lot 02 extending 50 cm ~~S~~ E of Sq. 1, 0-20 cm sherds

call this L. 2



895-74-57

ZSAE Lot 37<sup>Sq. 29</sup>, 20-30 cm sherds, bj, shell

on 1A-12, given position of corner of Van Basten, reality of Milla and Stewart in question - what would they be doing extending all the way out to edge of 2nd terrace? They may, however, be west-facing counterpart of Gascoigne, w/ stairs in between too trashed to recognize. Going to open a meter west of Milla to see if a) Milla has westward face and/or depth b) Van Basten really does corner where it seems to (W edge of AB)

ZSAH Lot 02 Sq. 1, 20-40 cm sherds

ZSAB Lot 35 Sq. 22, 0-20 cm bead frag?, sherds, plaster, obsidian

Lot 36 Sq. 23, 0-20 cm sherds, plaster

opening ZSAI - 1 trench to AB, straddling edge of Foster's pit in 1A12

ZSAI Lot 01 Sq. 1, 0-20 cm sherds, bj

ZSAE Lot 38 Sq. 29, 30-50 cm sherds, bj, shell

ZSAD Lot 36 Sq. 18, 20-40 cm sherds, bj, obsidian

ZSAH Lot 03 Sq. 1 40-50 cm sherds, bj, bone

Baggio turning up, higher than expected, at W edge of meter

ZSAE Lot 39 Sq. 29, 50-60 cm sherds, bj

in AB, Van Basten indeed corners N at W edge of Sq. 12, and is turning up in Sq. 23 - looks like corner is inset, though

ZSAI Lot 02 Sq. 1, 20-50 cm sherds, bj

in AE have hit ash in Sq. 29 @ ~55 cm

ZSAH Lot 04 ~~extending 30cm W from~~ <sup>Sq. 2</sup> at Sq. 1, 0-40 cm sherds

5/9/95

in AB, the corner of Van Basten has started doing something odd - a feature comes out W off of VB in Sq. 23

Milla, meanwhile is definitely facing W, but there doesn't seem to be anything comparable below it - above, though, it almost definitely continues (visible on surface, just W of AB)

ZSAE Lot 40 Sq. 15, 20-30 cm sherds, bj, shell

in AG, at least 3 replasterings of Gigg's visible

in AB, VB apparently has an inset corner before stepping out a bit further west

in AH, Baggio may corner, but it also continues straight out into the middle of nowhere

~~ZSAE Lot 41 Sq. 15, 30-40 cm~~

ZSAD <sup>W</sup> extending a further 30cm S from Sq. 12, 0-30 cm sherds, bj

7-16-20

Handwritten:  $\frac{1}{2} \log 2$  in 1935

Page 11112. The police advised that the subject, the morning of 12/14/71, has  
been present at the psychiatric hospital at Longwood - working on his case  
in the psychiatric hospital. He is now, from 12/17/71, is now at the  
hospital. He is now at the hospital. He is now at the hospital. He is now at the hospital.  
(See the page 11112) at the hospital. He is now at the hospital. He is now at the hospital.

Week 100-050 1250 NMAE

sample only, not. Printed on 05-0, 55 x 2046 8475

[illegible]

STW is the 2nd most common pathogen for a lower GI - I had surgery

12. 20. 2020 12. 20. 2020 12. 20. 2020

Handwritten:  $\frac{1}{2} \times 1000 = 500$

ms UP-05, 81 p. 2E. 45 Dads

Handwritten:  $1.2 \times 10^3$  HAZ

[illegible]

1.  $\frac{1}{2} \times \frac{1}{2} = \frac{1}{4}$

\_\_\_\_\_

WALLACE JOSE WARRSON JAMES

[illegible][illegible]

1)  $\frac{1}{2} \log \frac{1}{2}$  ist - weil  $\log$  immer positiv beträgt und nicht sein kann 2mal  $\frac{1}{2}$  mal

$$2x^2 + 3x - 2 = 0$$

دستورالعمل: در صورتی که در هر یک از این موارد، بیمار را مشاهده کردید، لطفاً به پزشک اطلاع دهید.

for a very fine photograph of a full size - 1.00

*Handwritten:* 0000000000

*[Faint handwritten notes at the bottom of the page]*

\_\_\_\_\_

\_\_\_\_\_

1947-1948

1. The first part of the document is a list of names and addresses, which appears to be a directory or a list of contacts. The names are written in a cursive script, and the addresses are listed below them. The list includes names such as "J. H. Smith", "W. J. Jones", and "A. B. Brown", among others. The addresses are also written in cursive and include street names and city names.

P95-74-58

ZSAH Lot 05 Sq. 3, 0-40 cm sherds, bj, obsidian

In AI, may be coming on a N-S line, fairly deep  
Meanwhile, up in AE, trying to clean up mess ~~at~~ a bit - # of shallow lines,  
and Sqs. 20 + 29 (retaining walls) reveal deeper lines

ZSAD Lot 38 Sq. 12, 60-70 cm sherds, bj, shell

N-S line in AI definitely real; call it Future

ZSAE Lot 41 Sq. 16, 20-40 cm sherds, bj, shell

ZSAH Lot 06 Sq. 2 Model censes Rray + associated sherds

Found at ~38 cm depth, 4 cm from N wall, 35 cm from W wall

In AE, E-W line at N end of Sqs. 20 + 16 will be called Harkes

ZSAE Lot 42 Sqs. 22 + 24, wall cleaning (above 20 cm) sherds

ZSAE Lot 43 wall cleaning, Sqs. 26 + 27 (above 20 cm) sherds, bj

In AI Sq. 1 came down through a good amount of tumble before hitting  
Future - perhaps this was actually fill for connector between the two platforms,  
(perhaps built after construction of A-12 and/or A-15)

5/10/95

ZSAI Lot 03 Sq. 2, 0-20 cm sherds, plaster

ZSAE Lot 44 Sq. 15, 30-60 cm sherds, bj, shell

ZSAH Lot 07 Sq. 4, 0-20 cm sherds, obsidian

ZSAB Lot 37 Sq. 24, 0-20 cm sherds, plaster

ZSAH Lot 08 Sq. 4, 20-40 cm sherds

In AI, have found what looks like 2<sup>nd</sup> terrace, sitting fairly high above Future  
Future was probably initially somewhat higher, but even so this 2<sup>nd</sup> terrace was  
preserved quite high - had remains of schist floor (or perhaps schist ~~at~~ sitting below ~~now~~  
now missing next course up) on it/tumbling off it

In AB Sq. 23, remains I think of a plastered over cobble surface

In AE, E-W line (a shitty one, though) runs through Sqs. 15 + 20 before joggling N  
in 20 ~~then~~ and then W again in 29 (in 29, also a very deep E-W line)

ZSAI Lot 04 Sq. 3, 0-20 cm sherds, plaster

ZSAB Lot 38 Sq. 25, 0-30 cm sherds, plaster, shell

ZSAE Lot 45 wall cleaning, Sq. 3 (supra 20 cm) sherds

ZSAH Lot 09 Sq. 5, 0-40 cm sherds, obsidian

22-45-299

22-45-299

22-45-299

22-45-299

22-45-299

22-45-299

22-45-299

22-45-299

22-45-299

22-45-299

22-45-299

22-45-299

22-45-299

22-45-299

22-45-299

22-45-299

22-45-299

22-45-299

22-45-299

22-45-299

22-45-299

22-45-299

22-45-299

22-45-299

22-45-299

22-45-299

22-45-299

22-45-299

22-45-299

22-45-299

22-45-299

P95-74-59

opening AJ - pit to find SE corner of 1A-12 (2.5m S of AJ)

ZSAJ Lot 01 Sq. 1, 0-20 cm sherds, shell

in AG, E-W ish line in Sqs 23 + 25 will be Wynalda

retaining wall, in Sqs 20 + 15 will be Prendhomme; its lower counterpart in Sq. 29 will be Scifo

S retaining wall at summit (preserved only in SE quadrant) will be Nalli

ZSAB Lot 39 Sq. 15, 20-25 cm —

in AB Sq. 25, N-S line inset from + sitting on McGrath - apparently also (further) another terrace behind this one where VB cornered then stepped out call N-S in in Sq. 25 (+ 24 too) Cantana

ZSAJ Lot 02 Sq. 1, 20-40 cm sherds, b, bone

ZSAG Lot 03 Sq. 2, 0-20 cm sherds, plaster

ZSAI Lot 05 Sq. 4, 0-20 sherds, plaster

this to include only S half or so of meter, as N half eaten by looters' pit and

is much lower

in AI, second terrace has showed up, very high, as has 3rd - but 3rd is odd - either ~~first~~ top has fallen off and now sits in front as it was 2 layers of cement block thick

reopened AG to explore potential addition off <sup>west</sup> face of 1A-12, visible in side of trench - looks like ~~and~~ something may have been added on ~~the~~ off corner, so Sq. 2 is directly W of ~~Sq. 1's~~ <sup>40</sup> Sq. 1's west extension.

ZSAB Lot ~~39~~ <sup>40</sup> Sq. 26, 0-20 cm sherds, plaster

in AJ, @ 35cm, NE corner, same bone has come up - looks like there's more there - will deal w/ it tomorrow

5/11/95 ZSAG Lot 04 Sq. 2, 20-30 cm sherds

opening AK - pit to find NE corner of 1A-12

ZSAK Lot 01 Sq. 1, 0-20 cm —

first lot will be bringing all down to ground level - digging through backdirt from looters' pit

ZSAB Lot ~~39~~ <sup>41</sup> Sq. 27, 0-20 cm sherds, plaster, mano frag

ZSAJ Lot 03 Sq. 1, 40-60 cm sherd, plaster



82-11-288

(1) 2-2-5) 51-41 to 1000 20 1000 of 10 - 2A 1000  
1000 1000 1000 1000 1000 1000 1000 1000 1000 1000

1000 1000 1000 1000 1000 1000 1000 1000 1000 1000

1000 1000 1000 1000 1000 1000 1000 1000 1000 1000

1000 1000 1000 1000 1000 1000 1000 1000 1000 1000

1000 1000 1000 1000 1000 1000 1000 1000 1000 1000

1000 1000 1000 1000 1000 1000 1000 1000 1000 1000

1000 1000 1000 1000 1000 1000 1000 1000 1000 1000

1000 1000 1000 1000 1000 1000 1000 1000 1000 1000

1000 1000 1000 1000 1000 1000 1000 1000 1000 1000

1000 1000 1000 1000 1000 1000 1000 1000 1000 1000

1000 1000 1000 1000 1000 1000 1000 1000 1000 1000

1000 1000 1000 1000 1000 1000 1000 1000 1000 1000

1000 1000 1000 1000 1000 1000 1000 1000 1000 1000

1000 1000 1000 1000 1000 1000 1000 1000 1000 1000

1000 1000 1000 1000 1000 1000 1000 1000 1000 1000

1000 1000 1000 1000 1000 1000 1000 1000 1000 1000

PPS-74-60

ZSAG Lot 05 Sq. 3 (W of Sq. 2) 0-20 cm sherds, plaster

ZSAK Lot 02 Sq. 1, 20-40 cm sherds

ZSAI Lot 06 Sq. 4, 20-40 cm sherds, plaster

In AI, things have gotten strange above 2<sup>nd</sup> terrace (which will be called Red) appears to be a 3<sup>rd</sup> terrace which faces in (W) backed almost immediately (>10 cm) by a 4<sup>th</sup> which faces out (E) at same level - right behind 4<sup>th</sup> comes a 5<sup>th</sup>, which also extends higher up

ZSAI Lot 07 Sq. 5, 0-20 cm sherds, plaster

In general, lighter tan, fine ~~ess~~ soil (D in section of AB - PPS-74-7) seems to turn up directly associated w/ (above + around) walls and floors - due to plaster, as I speculated before? maybe even due to deliberate interment (doubtful)

In AS, have come down on corner - looks inset again

ZSAI Lot 08 extending 50 cm E of Sq. 1, 0-30 sherds

In AB, looks now like Ravelli is not one terrace which steps back in its upper courses but instead two, lower of which corners w/ McGrath, upper w/ Cantone next terrace back, which corners w/ Van Baster, is in pretty poor shape, but will be Zole so, ~~the~~ upper wall will be Ravelli, which corners w/ Cantone

lower, which corners w/ McGrath, will be Pagliuca

ZSAG Lot 06 Sq. 3 20-30 cm sherds, shell

ZSAG Lot 07 Sq. 4, 0-30 cm sherds, ~~shell~~, shell

ZSAI Lot 09 Sq. 5, 45-55 cm —

ZSAI Lot 10 Sq. 6, 0-20 cm sherds, plaster

~~ZSAI Lot 11 extension of Sq. 1, 20-40 cm~~

ZSAK Lot 03 Sq. 1, 40-60 cm sherds

In AS, bone at 38 cm turned out to be alone - still possibly human, but alone  
ZSAI Lot ~~11~~ <sup>11</sup> Sq. 1, 50-~~60~~<sup>70</sup> cm —

In AI, extension of Sq. 1, definitely going thru fill

ZSAK Lot 04 Sq. 2, 0-20 sherds, lithic

ZSAI Lot 12 Sq. 6, 20-40 cm sherd, plaster

00-47-286

2.  $\frac{1}{2} \ln 2 = 0.5 \ln 2 = 0.3466$  (70 to 80) dBFS

DATE: MAR-05 12 50 PM 2005

Chad, June 1962 - 1963

[illegible]

1.  $\lim_{x \rightarrow 0} \frac{1}{x} = \infty$  (Left side)  $\lim_{x \rightarrow 0} \frac{1}{x} = -\infty$  (Right side)

polysyllabic - words with more than one syllable e.g. banana

*(Signature)*

Winding Road: 4-05-0 P.M. 10 IN 2A20

6.  $\text{Mg} + \text{H}_2\text{SO}_4 \rightarrow \text{MgSO}_4 + \text{H}_2$  (balanced)

Small sample of a single plant from the (same area) in the same place.

(a) (b) (c) (d) (e) (f) (g) (h) (i) (j) (k) (l) (m) (n) (o) (p) (q) (r) (s) (t) (u) (v) (w) (x) (y) (z) (aa) (ab) (ac) (ad) (ae) (af) (ag) (ah) (ai) (aj) (ak) (al) (am) (an) (ao) (ap) (aq) (ar) (as) (at) (au) (av) (aw) (ax) (ay) (az) (ba) (bb) (bc) (bd) (be) (bf) (bg) (bh) (bi) (bj) (bk) (bl) (bm) (bn) (bo) (bp) (bq) (br) (bs) (bt) (bu) (bv) (bw) (bx) (by) (bz) (ca) (cb) (cc) (cd) (ce) (cf) (cg) (ch) (ci) (cj) (ck) (cl) (cm) (cn) (co) (cp) (cq) (cr) (cs) (ct) (cu) (cv) (cw) (cx) (cy) (cz) (da) (db) (dc) (dd) (de) (df) (dg) (dh) (di) (dj) (dk) (dl) (dm) (dn) (do) (dp) (dq) (dr) (ds) (dt) (du) (dv) (dw) (dx) (dy) (dz) (ea) (eb) (ec) (ed) (ee) (ef) (eg) (eh) (ei) (ej) (ek) (el) (em) (en) (eo) (ep) (eq) (er) (es) (et) (eu) (ev) (ew) (ex) (ey) (ez) (fa) (fb) (fc) (fd) (fe) (ff) (fg) (fh) (fi) (fj) (fk) (fl) (fm) (fn) (fo) (fp) (fq) (fr) (fs) (ft) (fu) (fv) (fw) (fx) (fy) (fz) (ga) (gb) (gc) (gd) (ge) (gf) (gg) (gh) (gi) (gj) (gk) (gl) (gm) (gn) (go) (gp) (gq) (gr) (gs) (gt) (gu) (gv) (gw) (gx) (gy) (gz) (ha) (hb) (hc) (hd) (he) (hf) (hg) (hh) (hi) (hj) (hk) (hl) (hm) (hn) (ho) (hp) (hq) (hr) (hs) (ht) (hu) (hv) (hw) (hx) (hy) (hz) (ia) (ib) (ic) (id) (ie) (if) (ig) (ih) (ii) (ij) (ik) (il) (im) (in) (io) (ip) (iq) (ir) (is) (it) (iu) (iv) (iw) (ix) (iy) (iz) (ja) (jb) (jc) (jd) (je) (jf) (jg) (jh) (ji) (jj) (jk) (jl) (jm) (jn) (jo) (jp) (jq) (jr) (js) (jt) (ju) (jv) (jw) (jx) (jy) (jz) (ka) (kb) (kc) (kd) (ke) (kf) (kg) (kh) (ki) (kj) (kk) (kl) (km) (kn) (ko) (kp) (kq) (kr) (ks) (kt) (ku) (kv) (kw) (kx) (ky) (kz) (la) (lb) (lc) (ld) (le) (lf) (lg) (lh) (li) (lj) (lk) (ll) (lm) (ln) (lo) (lp) (lq) (lr) (ls) (lt) (lu) (lv) (lw) (lx) (ly) (lz) (ma) (mb) (mc) (md) (me) (mf) (mg) (mh) (mi) (mj) (mk) (ml) (mm) (mn) (mo) (mp) (mq) (mr) (ms) (mt) (mu) (mv) (mw) (mx) (my) (mz) (na) (nb) (nc) (nd) (ne) (nf) (ng) (nh) (ni) (nj) (nk) (nl) (nm) (nn) (no) (np) (nq) (nr) (ns) (nt) (nu) (nv) (nw) (nx) (ny) (nz) (oa) (ob) (oc) (od) (oe) (of) (og) (oh) (oi) (oj) (ok) (ol) (om) (on) (oo) (op) (oq) (or) (os) (ot) (ou) (ov) (ow) (ox) (oy) (oz) (pa) (pb) (pc) (pd) (pe) (pf) (pg) (ph) (pi) (pj) (pk) (pl) (pm) (pn) (po) (pp) (pq) (pr) (ps) (pt) (pu) (pv) (pw) (px) (py) (pz) (qa) (qb) (qc) (qd) (qe) (qf) (qg) (qh) (qi) (qj) (qk) (ql) (qm) (qn) (qo) (qp) (qq) (qr) (qs) (qt) (qu) (qv) (qw) (qx) (qy) (qz) (ra) (rb) (rc) (rd) (re) (rf) (rg) (rh) (ri) (rj) (rk) (rl) (rm) (rn) (ro) (rp) (rq) (rr) (rs) (rt) (ru) (rv) (rw) (rx) (ry) (rz) (sa) (sb) (sc) (sd) (se) (sf) (sg) (sh) (si) (sj) (sk) (sl) (sm) (sn) (so) (sp) (sq) (sr) (ss) (st) (su) (sv) (sw) (sx) (sy) (sz) (ta) (tb) (tc) (td) (te) (tf) (tg) (th) (ti) (tj) (tk) (tl) (tm) (tn) (to) (tp) (tq) (tr) (ts) (tt) (tu) (tv) (tw) (tx) (ty) (tz) (ua) (ub) (uc) (ud) (ue) (uf) (ug) (uh) (ui) (uj) (uk) (ul) (um) (un) (uo) (up) (uq) (ur) (us) (ut) (uu) (uv) (uw) (ux) (uy) (uz) (va) (vb) (vc) (vd) (ve) (vf) (vg) (vh) (vi) (vj) (vk) (vl) (vm) (vn) (vo) (vp) (vq) (vr) (vs) (vt) (vu) (vv) (vw) (vx) (vy) (vz) (wa) (wb) (wc) (wd) (we) (wf) (wg) (wh) (wi) (wj) (wk) (wl) (wm) (wn) (wo) (wp) (wq) (wr) (ws) (wt) (wu) (wv) (ww) (wx) (wy) (wz) (xa) (xb) (xc) (xd) (xe) (xf) (xg) (xh) (xi) (xj) (xk) (xl) (xm) (xn) (xo) (xp) (xq) (xr) (xs) (xt) (xu) (xv) (xw) (xx) (xy) (xz) (ya) (yb) (yc) (yd) (ye) (yf) (yg) (yh) (yi) (yj) (yk) (yl) (ym) (yn) (yo) (yp) (yq) (yr) (ys) (yt) (yu) (yv) (yw) (yx) (yy) (yz) (za) (zb) (zc) (zd) (ze) (zf) (zg) (zh) (zi) (zj) (zk) (zl) (zm) (zn) (zo) (zp) (zq) (zr) (zs) (zt) (zu) (zv) (zw) (zx) (zy) (zz)

1990-1991 1992-1993 1994-1995 1996-1997 1998-1999 2000-2001 2002-2003 2004-2005 2006-2007 2008-2009 2010-2011 2012-2013 2014-2015 2016-2017 2018-2019 2020-2021 2022-2023 2024-2025 2026-2027 2028-2029 2030-2031 2032-2033 2034-2035 2036-2037 2038-2039 2040-2041 2042-2043 2044-2045 2046-2047 2048-2049 2050-2051 2052-2053 2054-2055 2056-2057 2058-2059 2060-2061 2062-2063 2064-2065 2066-2067 2068-2069 2070-2071 2072-2073 2074-2075 2076-2077 2078-2079 2080-2081 2082-2083 2084-2085 2086-2087 2088-2089 2090-2091 2092-2093 2094-2095 2096-2097 2098-2099 2100-2101 2102-2103 2104-2105 2106-2107 2108-2109 2110-2111 2112-2113 2114-2115 2116-2117 2118-2119 2120-2121 2122-2123 2124-2125 2126-2127 2128-2129 2130-2131 2132-2133 2134-2135 2136-2137 2138-2139 2140-2141 2142-2143 2144-2145 2146-2147 2148-2149 2150-2151 2152-2153 2154-2155 2156-2157 2158-2159 2160-2161 2162-2163 2164-2165 2166-2167 2168-2169 2170-2171 2172-2173 2174-2175 2176-2177 2178-2179 2180-2181 2182-2183 2184-2185 2186-2187 2188-2189 2190-2191 2192-2193 2194-2195 2196-2197 2198-2199 2200-2201 2202-2203 2204-2205 2206-2207 2208-2209 2210-2211 2212-2213 2214-2215 2216-2217 2218-2219 2220-2221 2222-2223 2224-2225 2226-2227 2228-2229 2230-2231 2232-2233 2234-2235 2236-2237 2238-2239 2240-2241 2242-2243 2244-2245 2246-2247 2248-2249 2250-2251 2252-2253 2254-2255 2256-2257 2258-2259 2260-2261 2262-2263 2264-2265 2266-2267 2268-2269 2270-2271 2272-2273 2274-2275 2276-2277 2278-2279 2280-2281 2282-2283 2284-2285 2286-2287 2288-2289 2290-2291 2292-2293 2294-2295 2296-2297 2298-2299 2300-2301 2302-2303 2304-2305 2306-2307 2308-2309 2310-2311 2312-2313 2314-2315 2316-2317 2318-2319 2320-2321 2322-2323 2324-2325 2326-2327 2328-2329 2330-2331 2332-2333 2334-2335 2336-2337 2338-2339 2340-2341 2342-2343 2344-2345 2346-2347 2348-2349 2350-2351 2352-2353 2354-2355 2356-2357 2358-2359 2360-2361 2362-2363 2364-2365 2366-2367 2368-2369 2370-2371 2372-2373 2374-2375 2376-2377 2378-2379 2380-2381 2382-2383 2384-2385 2386-2387 2388-2389 2390-2391 2392-2393 2394-2395 2396-2397 2398-2399 2400-2401 2402-2403 2404-2405 2406-2407 2408-2409 2410-2411 2412-2413 2414-2415 2416-2417 2418-2419 2420-2421 2422-2423 2424-2425 2426-2427 2428-2429 2430-2431 2432-2433 2434-2435 2436-2437 2438-2439 2440-2441 2442-2443 2444-2445 2446-2447 2448-2449 2450-2451 2452-2453 2454-2455 2456-2457 2458-2459 2460-2461 2462-2463 2464-2465 2466-2467 2468-2469 2470-2471 2472-2473 2474-2475 2476-2477 2478-2479 2480-2481 2482-2483 2484-2485 2486-2487 2488-2489 2490-2491 2492-2493 2494-2495 2496-2497 2498-2499 2500-2501 2502-2503 2504-2505 2506-2507 2508-2509 2510-2511 2512-2513 2514-2515 2516-2517 2518-2519 2520-2521 2522-2523 2524-2525 2526-2527 2528-2529 2530-2531 2532-2533 2534-2535 2536-2537 2538-2539 2540-2541 2542-2543 2544-2545 2546-2547 2548-2549 2550-2551 2552-2553 2554-2555 2556-2557 2558-2559 2560-2561 2562-2563 2564-2565 2566-2567 2568-2569 2570-2571 2572-2573 2574-2575 2576-2577 2578-2579 2580-2581 2582-2583 2584-2585 2586-2587 2588-2589 2590-2591 2592-2593 2594-2595 2596-2597 2598-2599 2600-2601 2602-2603 2604-2605 2606-2607 2608-2609 2610-2611 2612-2613 2614-2615 2616-2617 2618-2619 2620-2621 2622-2623 2624-2625 2626-2627 2628-2629 2630-2631 2632-2633 2634-2635 2636-2637 2638-2639 2640-2641 2642-2643 2644-2645 2646-2647 2648-2649 2650-2651 2652-2653 2654-2655 2656-2657 2658-2659 2660-2661 2662-2663 2664-2665 2666-2667 2668-2669 2670-2671 2672-2673 2674-2675 2676-2677 2678-2679 2680-2681 2682-2683 2684-2685 2686-2687 2688-2689 2690-2691 2692-2693 2694-2695 2696-2697 2698-2699 2700-2701 2702-2703 2704-2705 2706-2707 2708-2709 2710-2711 2712-2713 2714-2715 2716-2717 2718-2719 2720-2721 2722-2723 2724-2725 2726-2727 2728-2729 2730-2731 2732-2733 2734-2735 2736-2737 2738-2739 2740-2741 2742-2743 2744-2745 2746-2747 2748-2749 2750-2751 2752-2753 2754-2755 2756-2757 2758-2759 2760-2761 2762-2763 2764-2765 2766-2767 2768-2769 2770-2771 2772-2773 2774-2775 2776-2777 2778-2779 2780-2781 2782-2783 2784-2785 2786-2787 2788-2789 2790-2791 2792-2793 2794-2795 2796-2797 2798-2799 2800-2801 2802-2803 2804-2805 2806-2807 2808

Shade 580 / 611 / 620 SE 200000, 73401 JH 25

Sept 17 - had 1st date with my friend. Mary still was dead at 17.

1.  $\mu_1 = 14$  (mean),  $\sigma_1 = 4$  (std dev)

[illegible]

continued) the number of people who are still in the same state of mind

Completed at the Hudson River, New York, 1891

Don't forget to check the box for the correct answer.

Handwritten:  $\frac{1}{2} \times \frac{1}{2} = \frac{1}{4}$

202-24 100 PO 133 2500

10/10/2012 05:00 AM 10/10/2012

1944

Don't forget to take notes

3. The second part of the paper is devoted to the study of the asymptotic behavior of the solutions of the system (1) as  $t \rightarrow \infty$ .

1. 2. 3. 4. 5. 6. 7. 8. 9. 10. 11. 12. 13. 14. 15. 16. 17. 18. 19. 20. 21. 22. 23. 24. 25. 26. 27. 28. 29. 30. 31. 32. 33. 34. 35. 36. 37. 38. 39. 40. 41. 42. 43. 44. 45. 46. 47. 48. 49. 50. 51. 52. 53. 54. 55. 56. 57. 58. 59. 60. 61. 62. 63. 64. 65. 66. 67. 68. 69. 70. 71. 72. 73. 74. 75. 76. 77. 78. 79. 80. 81. 82. 83. 84. 85. 86. 87. 88. 89. 90. 91. 92. 93. 94. 95. 96. 97. 98. 99. 100.

112 South Ave. 3rd Fl. Rm 301 New York, NY

10/10/2010 10:10:36

cont. 4/12 " 60-00 1/10 5' 4" 1001

995-74-61

5/12/95

~~25AK Lot 1, 20-30 cm sherds~~

25AK Lot 05 Sq. 2, 20-40 cm sherds

25AK Lot 06 Sq. 2, 40-60 cm sherds

25AK Lot 07 Sq. 3, 0-20 cm ~~sherds~~ —

in AI, carbon @ 115 cm in Sq. 1, just (20 cm) off scifo

25AK Lot 08 Sq. 3, 20-40 cm sherds

25AK Lot 09 Sq. 3, 40-60 cm ~~sherds~~ —

25AI <sup>Lot 13</sup> 70-90 cm —

Lot 14 90-110 cm ~~sherds~~ sherds

Lot 15 110-130 cm carbon, sherds, plaster

all thru fill between 1A-12 + 1A-15

25AS/16 Sq. 1's extension, 20-60 cm sherds

in Sq. 1, wall 11 to <sup>Entre</sup> ~~350~~ @ about 120 cm — call it Branco

in AB, Stewart decommissioned — only part of Gascoigne, usually, as may be

Larsson, which however will maintain its own identity

in AS, 3rd terrace (faces W) will be Schuster, 4th Shiltan, 5th Rinca

~~with that series out call~~

in AB, Larsson decommissioned — part of Gascoigne

Sq. 1  
extension  
from 100 cm  
down



P95-74-62

5/16/95 FINAL NOTES  
Structure 1A-13

20cm above ground surface  
Datum is on summit of 1A-13, 11.4m from west end  
of axial trench; other datum measurements  
have all been adjusted to this point

Baggio

base: 475

top: 432, 444

orientation:  $350^\circ$

eastern basal wall of structure, consisting of <sup>lg. + med.</sup> ~~new~~ blocks standing on end, angled  
out (eastward) at an  $\angle$  of  $\sim 30^\circ$  (eyeballed) from the vertical

soil levels suggest that these blocks were at least partially buried when  
structure was erected, as does physics - they wouldn't stand up soil to hold them  
(base there is level at which they disappear into excavation)

presumably there was originally a layer of blocks running back westward, lying  
flat, from top of Baggio - some evidence of this in axial trench

burial hypothesis dovetails nicely with fact that the blocks are still here (and  
thus practically unique on this structure), as they would <sup>not</sup> have been ~~the~~ easily  
accessible to opportunistic thieves

north and south ends of Baggio are not definite, as at either end wall just  
peters out w/o making any discernible corner w/ Makaravay on the north or  
the undiscovered southern basal wall.

just the one stone thick (14-20 cm)

Littbarski

base: 448, 436

top: 430, 433

orientation:  $2^\circ$

questionable wall - the main reason for assuming its existence was the absence of  
tumble in this area of the trench, coupled w/ the presence of these rocks

only 1 course high and one stone thick <sup>(28-41 cm)</sup>, consisting of med. and lg. cobbles

insofar as it can be said to have a face, that face is toward Baggio (westward)

facing, coupled w/ angle (not  $\perp$  to Baggio) suggest that perhaps this was  
part of either a late addition off the structure or of a plaza structure of some sort

Beardsley

base: 461, 464

top: 442, 451, 454

orientation:  $81^\circ$

wall of small and med. cobbles, roughly  $\perp$  to Baggio and abutting it

like Littbarski (which this seems to run under) existence mainly argued by its isolation

31-11-2009

On 31-11-2009 at 11:00 AM to 11:30 AM  
The following information was received from the  
Police and the Fire Department.

On 31-11-2009 at 11:00 AM  
The following information was received from the  
Police and the Fire Department.

At 11:00 AM, the following information was received from the  
Police and the Fire Department.

At 11:00 AM, the following information was received from the  
Police and the Fire Department.

At 11:00 AM, the following information was received from the  
Police and the Fire Department.

At 11:00 AM, the following information was received from the  
Police and the Fire Department.

At 11:00 AM, the following information was received from the  
Police and the Fire Department.

At 11:00 AM, the following information was received from the  
Police and the Fire Department.

At 11:00 AM, the following information was received from the  
Police and the Fire Department.

P95-74-63

### Lincker

base: 387

top: 364, 335

orientation: 342°

presumably what's left of original 2nd terrace (counting up from Baygro)  
consists of lg and med cobbles; 3 courses preserved in section

if we assume entire structure to have originally been constructed of cut  
block (as 1A-12), then it seems odd to be encountered remains of terraces  
(on axial or either side of structure) made of cobble - perhaps these cobble remains  
are ~~the~~ rough outline of structure that was faced w/ rather than constructed of  
cut block

### Platt

base: 358

top: 321

orientation: 344°

remains of third terrace on eastern side of structure, consisting of lg and  
med. cobbles, w/ some small ones thrown in as well

loosely interpreted, 2 courses are preserved, ~~less~~ more loosely still perhaps 3

### Papin

base: 292, 288

top: 243, 251, 271

orientation: 347°

remains of 4th terrace, perhaps 2 courses of med. cobbles high; includes some  
small cobbles as well

as ever, difficult to differentiate terrace remains from tumble

### Gullit

base: 167 (lost into excavation)  
front: 215

top: 146, 152 (both back)

orientation: 353°

5th and uppermost terrace, of which both front(?) and back are  
visible; back is even fairly well preserved

if front is where it seems to be, wall (which had to serve as  
retaining wall for summit) is quite thick: ~110cm, with a front 2  
courses of lg. & medium cobbles high and a back 2 courses of med. cobbles high,  
fill in between

base of back disappears into excavation, but ~~its~~ its top is apparently picked  
up again 1.3 m northward, in AB ~~the~~





895-74-64

### Stoichkov

base: 110 (lost into excavation) top: 88 orientation: 92°

2 courses of cobbles on the small side of medium high, one stone thick

may corner back southward into excavation at either end or may simply end

base is also unclear—may continue down into excavation at west end if it corners south, might line up w/ Rikjaard, making this possibly an entry feature (south half of a doorway) onto summit

### Zubizarreta

base: 212 (into excavation, base unclear) top: 176, 166 orientation: 8°

remains of fifth terrace on west side (counting up from Baresi)

not upmost, I don't think; Rikjaard (which ~~is~~ is a retaining wall, more visible in ~~AD~~ AD and front of which may show up in section above Zubizarreta) holds that distinction

2 courses of lg. and med. cobbles remain, w/ a potential 3rd in section

### Koeman

base: 245 (base unclear) top: 205 orientation: 6°

perhaps 3 courses of med. cobbles high, forming remains of 4th terrace on western side; includes some small cobbles

### Romario

base: 232 (base unclear) top: 235, 218 orientation: 2°

very unclear, perhaps 2 or 3 courses of lg. & med. cobbles high

forms 3rd terrace in not terribly convincing fashion

in section there is a possible 4th course, but by that point we're getting high enough to be infringing on next terrace

### Matthews

base: 214 (base unclear) top: 286, 237, 220 orientation: 359°

2nd terrace, sitting close in front of Romario and really only coming high up in section

consists of lg. & med. cobbles, very poorly preserved even by 1A-13 standards

10-15-2018

10-15-2018

10-15-2018

10-15-2018

10-15-2018

10-15-2018

10-15-2018

10-15-2018

10-15-2018

10-15-2018

10-15-2018

10-15-2018

10-15-2018

10-15-2018

10-15-2018

10-15-2018

10-15-2018

10-15-2018

10-15-2018

10-15-2018

10-15-2018

10-15-2018

10-15-2018

10-15-2018

10-15-2018

10-15-2018

10-15-2018

10-15-2018

10-15-2018

10-15-2018

10-15-2018

10-15-2018

P95-74-65

### Baresi

base: 333

top: 298

orientation: 358°

western basal wall, quite unclear

section suggests 2 courses high, not lg. and med. cobble

appears to sit on Rai and is decidedly different than eastern counterpart

### Rai

cobble surface at 342, 344

looks like it was once plastered over, but plaster has almost completely eroded

### Rikjaard

base: 170, 167

(south to north)

top: 175, 177, 77, 95

orientation: 352°

retaining summit wall on western side of summit

height unclear, but at least 3 courses of mainly med. cobble high

not uniformly straight but steps in  $\frac{1}{2}$  westward for a ~~few~~ ways in the middle portion before stepping back in eastward <sup>1 m from</sup> ~~the~~ southern end

thickness also unclear, but it's possible that front of Rikjaard is visible in section in axial trench

Storvikar may come off <sup>back of</sup> Rikjaard

Rikjaard presumably corners at its southern end w/ the southern summit wall, but given the absence of anything that can reasonably be called the southern summit wall that corner is not evident; also presumably either picks up again north of axial or continues thru it (and simply is not preserved) and eventually corners with Scifo

despite its conspicuous absence now, southern ~~the~~ summit wall must once have existed between Rikjaard and Doradoni, and it seems to have had 3 spurs jutting northward off, presumably what's left of walls intended to divide summit space none of the three are well preserved, but their existence may be inferred from the presence of tumble (not wildly skewed, but slumping & slumping) in rough lines and isolated from other rock except to the south

1<sup>st</sup> (westernmost) of the three is 80 cm east of Rikjaard + 55 cm thick; 2<sup>nd</sup> is 60 cm further east, 60 cm thick; 3<sup>rd</sup> is 50 cm further east, 50 cm thick, + 1.25 m ~~from~~ west of Doradoni

200-15-209

222 : northwestern

8 P.S. 300

222 : south

... ..  
... ..  
... ..

1425 312

... ..

1425 312

1425 312

1425 312 : northwestern

1425 312 : south

... ..  
... ..  
... ..  
... ..

... ..  
... ..

... ..  
... ..  
... ..  
... ..

... ..  
... ..  
... ..  
... ..  
... ..

... ..  
... ..  
... ..

P95-74-66

Donadoni

base: 210

top: 125, 145

orientation: 355°

alternatively part of southern or eastern summit walls - SE corner is inset, making assignment arbitrary, call it ~~the~~ southern summit wall stepping northward to meet Vialli, which is stepping westward from eastern summit wall

not constructed in clear courses, but consists of med. cobbles, usually flat-ish (—)

inside is visible face, outside is presumably as ill-preserved as rest of mound. southern endpoint (which would be juncture/corner w/ southern summit wall) unclear - it may be as far south as point in plan view, making Donadoni 1.45m long, or it may be closer in (not so far south) giving Donadoni a length of 1.05m

Vialli

base: 169

top: 123, 145

orientation: 79°

corners w/ Donadoni at west end, and like Donadoni is ~~not~~ not made up of clear courses, but does consist of med. cobbles, flat-ish and flat-lard

inside face is what is visible, ~~the~~ again outside is presumably trashed

eastern endpoint unclear, as Vialli should join eastern summit wall here (Gullit), but no sign of Gullit or anything else resembling a wall, so point is a presumption

Witschge

base: 73, 75, 82

top: 63, 69

orientation: 2°

1 course of med. cobbles high, one stone thick (20 cm); 93 cm long; very shallow disappears into excavation on north end, south end abuts Sanchez

Sanchez

(west to east)  
base: 91, 52, 47

(west to east)  
top: 69, 26, 35

orientation: 89°

1 to 2 courses of cobbles high, thickness unclear but possibly two stones abutted by Witschge, ~~the~~ west end disappears into excavation, east just ends (may corner southward, ~~the~~ may jog south before continuing east, or may just end at plan point)

Page 10 of 10

Page 10 of 10

Page 10 of 10

Page 10 of 10

Page 10 of 10

Page 10 of 10

Page 10 of 10

Page 10 of 10

Page 10 of 10

Page 10 of 10

Page 10 of 10

Page 10 of 10

Page 10 of 10

Page 10 of 10

Page 10 of 10

Page 10 of 10

Page 10 of 10

Page 10 of 10

Page 10 of 10

Page 10 of 10

P95-74-67

Wynedda

base: 33

top: 21

orientation: 71°

another shallow <sup>med-</sup>cobble wall, facing roughly south (wall is on a diagonal, doesn't line up w/ anything but is fairly clear)

one stone thick (could have been more - tumble unclear), apparently only one course high

disappears into excavation at west end, east end could be seen as continuing far enough to about Waddle but I think it ends sooner, possibly to corner north w/ a small segment of tumble that may once have been a wall (75cm long)

1.75 m long, another 57 cm to Waddle; thickness varies from 18 cm to 31 cm

Waddle

base: 54, 50

top: 32, 40

orientation: 354°

1 course (2nd preserved in a couple of places) of med. cobbles high, very shallow south end appears to just end and wall does not appear in axial, while to north continues 2.87m to about Barker; in the interim either is abutted by Valderrama or interrupted by its passage (poorly preserved and unclear, but I think former more likely) 1.36 m from south end

28 cm from east end two stones (flattish, nicely set med. cobbles) step out eastward 34 cm, while further north ~~there~~ (from juncture w/ Valderrama onward) Waddle apparently thickens (that is, there's more tumble lying there - actual wall not really discernible here) (up to Valderrama - where dec - ~25 cm, one stone thick)

Malvern

base: 77

top: 60

orientation: 356°

shallow; possibly 2 courses of med. and small cobbles, abutting Valderrama to north and to south either disappearing into excavation (plan point) or ending 24 cm north of there; does not show up in axial

poorly preserved (all stones are severely tilting eastward), but isolation of tumble good argument for existence

length (from plan point on south) 1.5 m; one stone (~22 cm) thick

46/100



15-11-219

15-11-219  
15-11-219

15-11-219

15-11-219

Handwritten notes in the first section, including phrases like "Handwritten notes" and "Handwritten notes".

Handwritten notes

Handwritten notes in the second section, including phrases like "Handwritten notes" and "Handwritten notes".

Handwritten notes

15-11-219

15-11-219

15-11-219

Handwritten notes in the third section, including phrases like "Handwritten notes" and "Handwritten notes".

Handwritten notes in the fourth section, including phrases like "Handwritten notes" and "Handwritten notes".

Handwritten notes

15-11-219

15-11-219

15-11-219

Handwritten notes in the fifth section, including phrases like "Handwritten notes" and "Handwritten notes".

Handwritten notes in the sixth section, including phrases like "Handwritten notes" and "Handwritten notes".

P95-74-68

### Valderrama

base: 71, 103 <sup>(west to east)</sup>

top: 43, 92 <sup>(west to east)</sup>

orientation:  $79^\circ$

med. and small cobbles, no clear courses, not clear whether it was one or two stones thick

appears to step down after juncture w/ (abutment by) Maldini, thereafter probably two stones thick ( $\sim 28$  cm)

west end is juncture w/ ~~Wadde~~ Wadde, east just peters out  $2.42$  m away  
juncture w/ Maldini  $1.1$  m from <sup>west</sup> ~~east~~ end

evidence (what looks like a fallen stack at east end) that at least 3 courses may originally have existed

also possible that a weenie little line paralleling Maldini intersects Valderrama at east end - 1 course of smallish med. cobbles, not very convincing, but possible

further east just tumble until we reach what's left of Gullit

### Harkes

base: 75, 98

top: 50, 77

orientation:  $81^\circ$

1 course of med. cobbles high, one stone ( $\sim 23$  cm) thick

west end disappears into excavation, east into mass of tumble that is NE corner of summit

abutted by Wadde  $45$  cm from west end, east "end"  $2.33$  m from west

&  $\sim 90$  cm east of end of Harkes it looks like there may have been a wall running north to Preudhomme, possibly another running between end of Harkes & Preudhomme as well

### Preudhomme

base: 143, 138

top: 111, 91

orientation:  $80^\circ$

courses messy and unclear, but seem to have been at least 4 or 5 of them, of med. cobbles

northern summit wall; steps further north at ~~the~~ west end as it corners w/ Haesker, east end disappears into tumble (but wall presumably continues east to corner w/ Gullit)  $1.23$  m away

thickness unclear, but probably fairly thick, w/ front forming face of uppermost terrace.

8-1-78

10/1/78

10/1/78

10/1/78

10/1/78

10/1/78

10/1/78

10/1/78

10/1/78

10/1/78

10/1/78

10/1/78

10/1/78

10/1/78

10/1/78

10/1/78

10/1/78

10/1/78

10/1/78

10/1/78

10/1/78

10/1/78

10/1/78

10/1/78

10/1/78

10/1/78

10/1/78

10/1/78

10/1/78

10/1/78

10/1/78

10/1/78

10/1/78

10/1/78

10/1/78

10/1/78

10/1/78

P95-74-69

Haessler - step out for entry feature?

base: 171

top: 111

orientation: 352°

like Preudhomme, which it comes w/ at south end, courses entirely unclear - wall is quite beat up, making its north end unclear and its relationship w/ Scifo similarly murky (apparently runs over Scifo)

length (presumably north end to sit more or less over Scifo) 1.32 m  
Scifo

at least 3 courses of med.-lg. cobbles high (base ~~low~~ into excavation)  
base: 190 (into excavation) top: 166 orientation: 96°

consists of well-laid flatish cobbles, remarkably well-preserved for this structure

very deep - runs under Haessler to disappear into excavation on east side as it does on west, and angle is off for rest of structure; even if early construction then other summit stuff and even summit retaining walls, would expect it to align w/ Baggio, unless perhaps there's another, earlier basal line further in

one stone (2.37 m) thick

Makaraka

base: 386

top: 344

orientation: 109°

poorly preserved northern basal wall of HA-13, visible mainly in section, where 3 apparent courses are preserved

consists of lg. flat cobbles and cut block ~~the~~

may actually be another line 76 cm further north, visible only in section on either side (see P95-74-7); call this Batistuta (corrected 104°, 2 courses of lg. flat cobble & cut block high, base: 387 top: 369 )

1/2-11-27

1/2-11-27

1/2-11-27

1/2-11-27

1/2-11-27

1/2-11-27

1/2-11-27

1/2-11-27

1/2-11-27

1/2-11-27

1/2-11-27

1/2-11-27

1/2-11-27

1/2-11-27

1/2-11-27

1/2-11-27

1/2-11-27

1/2-11-27

1/2-11-27

1/2-11-27

1/2-11-27

1/2-11-27

1/2-11-27

1/2-11-27

1/2-11-27

1/2-11-27

1/2-11-27

1/2-11-27

1/2-11-27

1/2-11-27

1/2-11-27

1/2-11-27

P95-74-70

## STRUCTURE 1A-12

### Etcheverry

plaster surface, at 399, coming out southward from 1A-12  
runs 2.65 m out from Hagi before giving way to erosion (edge is unclear  
due to crumbling of plaster)

generally pretty well preserved, particularly so <sup>AB</sup> N, Sg-10

### Hagi

base: 399 top: 369, 378 orientation: 94°

one cobble high wall, of lg. cobbles chinked w/ small ones and interspersed w/  
a few med. cobbles; sits on <sup>Etcheverry</sup> ~~flag~~, but not clear whether plaster continues underneath  
steps up to become 2 courses high (w/ second course of smallish med. cobbles) 1.05 m  
From west end (disappears into excavation on either end); at point where it steps up  
it also steps back 10 cm northward; second course not too convincing  
serves as retaining wall for Abedi Pele (cobble surface)  
seems probable, judging by soil and rest of structure, that this was once plastered  
at east end, just as it disappears into excavation, may step southward 32 cm  
one stone (~27 cm) wide

### Abedi Pele

1/2 cobble surface, at 383, 372, probably once plastered over  
runs back from Hagi to base of Pagliuca; steps up as Hagi does 1.05 m  
from ~~the~~ west side (like Hagi, lost into excavation on east and west)  
consists of a few lg. cobbles surrounded by a number of small ones  
as w/ Hagi; step up not too terribly convincing

### Savicevic

base: 379 top: 319

small feature apparently intended as a buttress for Pagliuca and Ravelli;  
consists of lg. roughly cut blocks and some med. and lg. cobbles, topped w/ med.  
slabs of schist  
apparently sits on lower portion of Abedi Pele ~~on~~ <sup>to</sup> west, but not clear if it runs  
down thru Abedi Pele's higher half to east  
set 31-40 cm out from Pagliuca

05-1-1-10

51-41 200-200

1-1000000

5. The most common form of ...  
... is ...

... of ...

... of ...

1/100

... of ...

... of ...

... of ...

... of ...

... of ...

... of ...

... of ...

... of ...

... of ...

... of ...

1/100

... of ...

... of ...

... of ...

... of ...

... of ...

1/100

... of ...

... of ...

... of ...

... of ...

... of ...

... of ...

... of ...

P95-74-71

### Bebeto

base: 369 (into excavation) top: 337

Sauzeville's twin, 40 further east

comes out only 16-29 cm & south of Pagliuca, does not extend up to buttress Ravelli as well (or at least is not thus preserved)


2 stones, one rough lg. block and 1/2 cobble visible above Abedi Pele, not clear whether Bebeto continues downward thru floor

in Abedi Pele, directly between Bebeto + Sauzeville, there is a large cobble which perhaps suggest some continuity between the two. eastern side lost into excavation

### Pagliuca

base: 382 (into excavation) top: 342, 334, 323<sup>(east portion)</sup> orientation: 88°

~~between~~ beautifully preserved cut block wall, <sup>3</sup>~~3~~<sup>4</sup> courses of which are visible before base disappears behind Abedi Pele

blocks are large (circa 42cm x 14cm faces), gaps are chinked w/ small cobbles and blocks are neatly overlapped () includes a few smaller block in upper course

at west end corners w/ McGrath, while east end is lost into excavation, but may reappear farther east to corner w/ Futre (not certain that wall that corners w/ Futre is Pagliuca)

### Ravelli

base: 328 (lost behind plaster) top: 300, 286, 309<sup>(east portion)</sup> orientation: 87°

2nd terrace at 1A-12 (counting up from Pagliuca), 3 courses of cut block which sit atop Pagliuca, only ~18 cm & back (only 2 courses preserved for most of length)

blocks are lg. w/ a few med. included, levelled w/ small cobbles and med. slabs of schist

appears that either third course was topped w/ schist or had a 4th block on top of it, levelled by schist (given height of next terrace former seems more likely)

large amount of plaster preserved between Ravelli and Pagliuca, its surface at an angle & in some places smoothly curved (✓ and ∩) to join two terraces, which were presumably entirely plastered

apparently corners w/ Cantona at west end and Rush at east end (former more definite)



IT-M-219

1984-1985 (1984-1985)

1984-1985 (1984-1985)

1984-1985 (1984-1985)  
(1984-1985) (1984-1985)  
1984-1985 (1984-1985)  
1984-1985 (1984-1985)  
1984-1985 (1984-1985)  
1984-1985 (1984-1985)

1984-1985 (1984-1985)

1984-1985 (1984-1985)

1984-1985 (1984-1985)

1984-1985 (1984-1985)  
1984-1985 (1984-1985)

1984-1985 (1984-1985)  
1984-1985 (1984-1985)

1984-1985 (1984-1985)  
1984-1985 (1984-1985)

1984-1985 (1984-1985)  
1984-1985 (1984-1985)

1984-1985 (1984-1985)  
1984-1985 (1984-1985)

1984-1985 (1984-1985)  
1984-1985 (1984-1985)

1984-1985 (1984-1985)  
1984-1985 (1984-1985)

1984-1985 (1984-1985)  
1984-1985 (1984-1985)

1984-1985 (1984-1985)  
1984-1985 (1984-1985)

P95-74-72

### Van Basten

base: 315 (into excavation) <sup>(west to east)</sup> top: 284, 288 orientation: 90°

another beautiful cut block wall, the third terrace at 1A-12  
3 courses of med. block are visible before base disappears into excavation, and while all that's above that is cobble fill + tumble pushing out, might have been higher

very good plaster preservation in places, especially easternmost block, just before east end is lost into excavation; which is entirely plastered (well, top and front are all that's visible)

is overrun by Gascoigne <sup>here 58 cm wide</sup> 44 cm from east end, then 1.2 m farther steps back 24 cm before continuing another 52 cm to corner w/ Zola

seems likely that M- was originally overrun by Milla as well, although it is not now; also point where it steps back may have been original corner, some evidence to suggest that perhaps a line ran north from here before being built over by Zola

### Gascoigne

base: 285, 244, 200 <sup>(south to north)</sup> <sup>(all into excavation)</sup> top: 242, 210, 190, 174, 108 <sup>(south to north)</sup> orientation: 1°

balustrade running from 40 cm south of Van Basten north all the way to the summit

3 courses ~~are~~ of lg. and med. cut block are the most that are ever visible before base is lost into excavation; wall is chinked w/ small cobble and also incorporates some large cobbles in its construction

cobbles are not as clearly cut as those of terrace walls, but here too there was evidence of plastering

blocks indubitably face east, and location on building as well as presence of Milla to west suggests that steps were probably east of Gascoigne, w/ Milla forming the other side of the wide (1.5 m) balustrade; steps, however, were not found

### Ambriz

remnants of schist and cobble floor at 134, 136, 131, presumably of the summit room

appears to run up against Gascoigne ~~area~~ to west, other boundaries destroyed (NW S) or unexcavated (E)



995-74-73

### Milla

(south to north) base: 263, 223 (into excavation) top: 237, 206, 163 (south to north)

orientation: 359°

west wall of balustrade, consisting of lg. and med. cut blocks of which at most 2 courses are visible before base disappears into excavation; small cobbles used to chink

South end is not as well preserved as Gascongne and so stops short of Van Basten by 80 cm; north end disappears into excavation

may be a small feature coming off ~~the~~ face of Milla 23 cm, starting 36 cm from south end ~~and~~ and disappearing into excavation 79 cm north

### Zoh

(south to north) base: 311, 282

(south to north) top: 256, 225, 227

orientation: 3°

third terrace on west side of 1A-12, consisting of med. cut blocks and cobbles and lg. slabs of schist

wall is not in great shape, but was perhaps 4 courses high originally, sits atop Cantana, set 24-33 cm back

contains 2 slabs, one atop the other, of low-grade chert (slabs 25 cm x 8 cm?)

### Cantana

base: 332

top: 277, 282

orientation: 4°

4 courses high: 3 of lg. cut block (+ a few med.) topped w/ lg. slabs of schist; chinked w/ small cobbles and sm. pieces of schist

forms 2nd terrace wall, presumably coming w/ Ravelli and sitting atop McGrath, set 21-30 cm back

some remains of plaster on face of wall as well ~~as~~ as atop schist both ends lost into excavation

plaster also remains atop McGrath, angling back (—) to join terrace  
36 cm from south end, hole in wall, probably ~~at the top of~~ from a tenoned decoration (hole is in basal course, 27 cm high, 19 cm wide at base, 14 cm wide at top)

11 cm to the right and 16 cm up (in next course) a possible second tenon hole, but top block is falling in on it so difficult to tell

21-11-200

الم

2000-01-01

10-11-1964

Feb. 10/1902

Ed. 108 RS. 101

25/10/2018

1. The first two items are the same as the first two items in the first list.

1946-47 13 Nov 1946 (North 1946)

10. The first year of the new century is the year of the new dawn.

As the case of the *Chlorophyll* has been discussed in the preceding paper, it is not necessary to repeat the same details here.

10/25/2011 10:35 AM 10/25/2011 10:35 AM 10/25/2011 10:35 AM 10/25/2011 10:35 AM 10/25/2011 10:35 AM

\_\_\_\_\_

\_\_\_\_\_

Συνολικά 12.000.000,00 €

159 258 025.00

125-115-5000

[illegible]

|   |   |   |   |   |   |   |   |   |    |    |    |    |    |    |    |    |    |    |    |    |    |    |    |    |    |    |    |    |    |    |    |    |    |    |    |    |    |    |    |    |    |    |    |    |    |    |    |    |    |    |    |    |    |    |    |    |    |    |    |    |    |    |    |    |    |    |    |    |    |    |    |    |    |    |    |    |    |    |    |    |    |    |    |    |    |    |    |    |    |    |    |    |    |    |    |    |    |    |     |     |     |     |     |     |     |     |     |     |     |     |     |     |     |     |     |     |     |     |     |     |     |     |     |     |     |     |     |     |     |     |     |     |     |     |     |     |     |     |     |     |     |     |     |     |     |     |     |     |     |     |     |     |     |     |     |     |     |     |     |     |     |     |     |     |     |     |     |     |     |     |     |     |     |     |     |     |     |     |     |     |     |     |     |     |     |     |     |     |     |     |     |     |     |     |     |     |     |     |     |     |     |     |     |     |     |     |     |     |     |     |     |     |     |     |     |     |     |     |     |     |     |     |     |     |     |     |     |     |     |     |     |     |     |     |     |     |     |     |     |     |     |     |     |     |     |     |     |     |     |     |     |     |     |     |     |     |     |     |     |     |     |     |     |     |     |     |     |     |     |     |     |     |     |     |     |     |     |     |     |     |     |     |     |     |     |     |     |     |     |     |     |     |     |     |     |     |     |     |     |     |     |     |     |     |     |     |     |     |     |     |     |     |     |     |     |     |     |     |     |     |     |     |     |     |     |     |     |     |     |     |     |     |     |     |     |     |     |     |     |     |     |     |     |     |     |     |     |     |     |     |     |     |     |     |     |     |     |     |     |     |     |     |     |     |     |     |     |     |     |     |     |     |     |     |     |     |     |     |     |     |     |     |     |     |     |     |     |     |     |     |     |     |     |     |     |     |     |     |     |     |     |     |     |     |     |     |     |     |     |     |     |     |     |     |     |     |     |     |     |     |     |     |     |     |     |     |     |     |     |     |     |     |     |     |     |     |     |     |     |     |     |     |     |     |     |     |     |     |     |     |     |     |     |     |     |     |     |     |     |     |     |     |     |     |     |
|---|---|---|---|---|---|---|---|---|----|----|----|----|----|----|----|----|----|----|----|----|----|----|----|----|----|----|----|----|----|----|----|----|----|----|----|----|----|----|----|----|----|----|----|----|----|----|----|----|----|----|----|----|----|----|----|----|----|----|----|----|----|----|----|----|----|----|----|----|----|----|----|----|----|----|----|----|----|----|----|----|----|----|----|----|----|----|----|----|----|----|----|----|----|----|----|----|----|----|-----|-----|-----|-----|-----|-----|-----|-----|-----|-----|-----|-----|-----|-----|-----|-----|-----|-----|-----|-----|-----|-----|-----|-----|-----|-----|-----|-----|-----|-----|-----|-----|-----|-----|-----|-----|-----|-----|-----|-----|-----|-----|-----|-----|-----|-----|-----|-----|-----|-----|-----|-----|-----|-----|-----|-----|-----|-----|-----|-----|-----|-----|-----|-----|-----|-----|-----|-----|-----|-----|-----|-----|-----|-----|-----|-----|-----|-----|-----|-----|-----|-----|-----|-----|-----|-----|-----|-----|-----|-----|-----|-----|-----|-----|-----|-----|-----|-----|-----|-----|-----|-----|-----|-----|-----|-----|-----|-----|-----|-----|-----|-----|-----|-----|-----|-----|-----|-----|-----|-----|-----|-----|-----|-----|-----|-----|-----|-----|-----|-----|-----|-----|-----|-----|-----|-----|-----|-----|-----|-----|-----|-----|-----|-----|-----|-----|-----|-----|-----|-----|-----|-----|-----|-----|-----|-----|-----|-----|-----|-----|-----|-----|-----|-----|-----|-----|-----|-----|-----|-----|-----|-----|-----|-----|-----|-----|-----|-----|-----|-----|-----|-----|-----|-----|-----|-----|-----|-----|-----|-----|-----|-----|-----|-----|-----|-----|-----|-----|-----|-----|-----|-----|-----|-----|-----|-----|-----|-----|-----|-----|-----|-----|-----|-----|-----|-----|-----|-----|-----|-----|-----|-----|-----|-----|-----|-----|-----|-----|-----|-----|-----|-----|-----|-----|-----|-----|-----|-----|-----|-----|-----|-----|-----|-----|-----|-----|-----|-----|-----|-----|-----|-----|-----|-----|-----|-----|-----|-----|-----|-----|-----|-----|-----|-----|-----|-----|-----|-----|-----|-----|-----|-----|-----|-----|-----|-----|-----|-----|-----|-----|-----|-----|-----|-----|-----|-----|-----|-----|-----|-----|-----|-----|-----|-----|-----|-----|-----|-----|-----|-----|-----|-----|-----|-----|-----|-----|-----|-----|-----|-----|-----|-----|-----|-----|-----|-----|-----|-----|-----|-----|-----|-----|-----|-----|-----|-----|-----|-----|-----|-----|-----|-----|-----|-----|-----|-----|-----|-----|-----|-----|-----|-----|-----|-----|-----|-----|-----|-----|-----|-----|-----|-----|-----|-----|-----|-----|-----|-----|-----|-----|-----|-----|-----|-----|-----|-----|-----|
| 1 | 2 | 3 | 4 | 5 | 6 | 7 | 8 | 9 | 10 | 11 | 12 | 13 | 14 | 15 | 16 | 17 | 18 | 19 | 20 | 21 | 22 | 23 | 24 | 25 | 26 | 27 | 28 | 29 | 30 | 31 | 32 | 33 | 34 | 35 | 36 | 37 | 38 | 39 | 40 | 41 | 42 | 43 | 44 | 45 | 46 | 47 | 48 | 49 | 50 | 51 | 52 | 53 | 54 | 55 | 56 | 57 | 58 | 59 | 60 | 61 | 62 | 63 | 64 | 65 | 66 | 67 | 68 | 69 | 70 | 71 | 72 | 73 | 74 | 75 | 76 | 77 | 78 | 79 | 80 | 81 | 82 | 83 | 84 | 85 | 86 | 87 | 88 | 89 | 90 | 91 | 92 | 93 | 94 | 95 | 96 | 97 | 98 | 99 | 100 | 101 | 102 | 103 | 104 | 105 | 106 | 107 | 108 | 109 | 110 | 111 | 112 | 113 | 114 | 115 | 116 | 117 | 118 | 119 | 120 | 121 | 122 | 123 | 124 | 125 | 126 | 127 | 128 | 129 | 130 | 131 | 132 | 133 | 134 | 135 | 136 | 137 | 138 | 139 | 140 | 141 | 142 | 143 | 144 | 145 | 146 | 147 | 148 | 149 | 150 | 151 | 152 | 153 | 154 | 155 | 156 | 157 | 158 | 159 | 160 | 161 | 162 | 163 | 164 | 165 | 166 | 167 | 168 | 169 | 170 | 171 | 172 | 173 | 174 | 175 | 176 | 177 | 178 | 179 | 180 | 181 | 182 | 183 | 184 | 185 | 186 | 187 | 188 | 189 | 190 | 191 | 192 | 193 | 194 | 195 | 196 | 197 | 198 | 199 | 200 | 201 | 202 | 203 | 204 | 205 | 206 | 207 | 208 | 209 | 210 | 211 | 212 | 213 | 214 | 215 | 216 | 217 | 218 | 219 | 220 | 221 | 222 | 223 | 224 | 225 | 226 | 227 | 228 | 229 | 230 | 231 | 232 | 233 | 234 | 235 | 236 | 237 | 238 | 239 | 240 | 241 | 242 | 243 | 244 | 245 | 246 | 247 | 248 | 249 | 250 | 251 | 252 | 253 | 254 | 255 | 256 | 257 | 258 | 259 | 260 | 261 | 262 | 263 | 264 | 265 | 266 | 267 | 268 | 269 | 270 | 271 | 272 | 273 | 274 | 275 | 276 | 277 | 278 | 279 | 280 | 281 | 282 | 283 | 284 | 285 | 286 | 287 | 288 | 289 | 290 | 291 | 292 | 293 | 294 | 295 | 296 | 297 | 298 | 299 | 300 | 301 | 302 | 303 | 304 | 305 | 306 | 307 | 308 | 309 | 310 | 311 | 312 | 313 | 314 | 315 | 316 | 317 | 318 | 319 | 320 | 321 | 322 | 323 | 324 | 325 | 326 | 327 | 328 | 329 | 330 | 331 | 332 | 333 | 334 | 335 | 336 | 337 | 338 | 339 | 340 | 341 | 342 | 343 | 344 | 345 | 346 | 347 | 348 | 349 | 350 | 351 | 352 | 353 | 354 | 355 | 356 | 357 | 358 | 359 | 360 | 361 | 362 | 363 | 364 | 365 | 366 | 367 | 368 | 369 | 370 | 371 | 372 | 373 | 374 | 375 | 376 | 377 | 378 | 379 | 380 | 381 | 382 | 383 | 384 | 385 | 386 | 387 | 388 | 389 | 390 | 391 | 392 | 393 | 394 | 395 | 396 | 397 | 398 | 399 | 400 | 401 | 402 | 403 | 404 | 405 | 406 | 407 | 408 | 409 | 410 | 411 | 412 | 413 | 414 | 415 | 416 | 417 | 418 | 419 | 420 | 421 | 422 | 423 | 424 | 425 | 426 | 427 | 428 | 429 | 430 | 431 | 432 | 433 | 434 | 435 | 436 | 437 | 438 | 439 | 440 | 441 | 442 | 443 | 444 | 445 | 446 | 447 | 448 | 449 | 450 | 451 | 452 | 453 | 454 | 455 | 456 | 457 | 458 | 459 | 460 | 461 | 462 | 463 | 464 | 465 | 466 |
|---|---|---|---|---|---|---|---|---|----|----|----|----|----|----|----|----|----|----|----|----|----|----|----|----|----|----|----|----|----|----|----|----|----|----|----|----|----|----|----|----|----|----|----|----|----|----|----|----|----|----|----|----|----|----|----|----|----|----|----|----|----|----|----|----|----|----|----|----|----|----|----|----|----|----|----|----|----|----|----|----|----|----|----|----|----|----|----|----|----|----|----|----|----|----|----|----|----|----|-----|-----|-----|-----|-----|-----|-----|-----|-----|-----|-----|-----|-----|-----|-----|-----|-----|-----|-----|-----|-----|-----|-----|-----|-----|-----|-----|-----|-----|-----|-----|-----|-----|-----|-----|-----|-----|-----|-----|-----|-----|-----|-----|-----|-----|-----|-----|-----|-----|-----|-----|-----|-----|-----|-----|-----|-----|-----|-----|-----|-----|-----|-----|-----|-----|-----|-----|-----|-----|-----|-----|-----|-----|-----|-----|-----|-----|-----|-----|-----|-----|-----|-----|-----|-----|-----|-----|-----|-----|-----|-----|-----|-----|-----|-----|-----|-----|-----|-----|-----|-----|-----|-----|-----|-----|-----|-----|-----|-----|-----|-----|-----|-----|-----|-----|-----|-----|-----|-----|-----|-----|-----|-----|-----|-----|-----|-----|-----|-----|-----|-----|-----|-----|-----|-----|-----|-----|-----|-----|-----|-----|-----|-----|-----|-----|-----|-----|-----|-----|-----|-----|-----|-----|-----|-----|-----|-----|-----|-----|-----|-----|-----|-----|-----|-----|-----|-----|-----|-----|-----|-----|-----|-----|-----|-----|-----|-----|-----|-----|-----|-----|-----|-----|-----|-----|-----|-----|-----|-----|-----|-----|-----|-----|-----|-----|-----|-----|-----|-----|-----|-----|-----|-----|-----|-----|-----|-----|-----|-----|-----|-----|-----|-----|-----|-----|-----|-----|-----|-----|-----|-----|-----|-----|-----|-----|-----|-----|-----|-----|-----|-----|-----|-----|-----|-----|-----|-----|-----|-----|-----|-----|-----|-----|-----|-----|-----|-----|-----|-----|-----|-----|-----|-----|-----|-----|-----|-----|-----|-----|-----|-----|-----|-----|-----|-----|-----|-----|-----|-----|-----|-----|-----|-----|-----|-----|-----|-----|-----|-----|-----|-----|-----|-----|-----|-----|-----|-----|-----|-----|-----|-----|-----|-----|-----|-----|-----|-----|-----|-----|-----|-----|-----|-----|-----|-----|-----|-----|-----|-----|-----|-----|-----|-----|-----|-----|-----|-----|-----|-----|-----|-----|-----|-----|-----|-----|-----|-----|-----|-----|-----|-----|-----|-----|-----|-----|-----|-----|-----|-----|-----|-----|-----|-----|-----|-----|-----|-----|-----|-----|-----|-----|-----|-----|-----|-----|-----|-----|-----|-----|-----|-----|-----|-----|-----|-----|-----|-----|

*[Faint handwritten notes at the bottom of the page]*

1. The first part of the text discusses the importance of maintaining accurate records of all transactions, including sales, purchases, and expenses. It emphasizes that proper record-keeping is essential for determining the correct amount of tax liability and for identifying potential areas for tax savings.

2) Handwritten notes on the back of the page

29. 5/1/20

AP-0204900

7-155

153

\_\_\_\_\_

|   |   |   |   |   |   |   |   |   |    |    |    |    |    |    |    |    |    |    |    |    |    |    |    |    |    |    |    |    |    |    |    |    |    |    |    |    |    |    |    |    |    |    |    |    |    |    |    |    |    |    |    |    |    |    |    |    |    |    |    |    |    |    |    |    |    |    |    |    |    |    |    |    |    |    |    |    |    |    |    |    |    |    |    |    |    |    |    |    |    |    |    |    |    |    |    |    |    |    |     |
|---|---|---|---|---|---|---|---|---|----|----|----|----|----|----|----|----|----|----|----|----|----|----|----|----|----|----|----|----|----|----|----|----|----|----|----|----|----|----|----|----|----|----|----|----|----|----|----|----|----|----|----|----|----|----|----|----|----|----|----|----|----|----|----|----|----|----|----|----|----|----|----|----|----|----|----|----|----|----|----|----|----|----|----|----|----|----|----|----|----|----|----|----|----|----|----|----|----|----|-----|
| 1 | 2 | 3 | 4 | 5 | 6 | 7 | 8 | 9 | 10 | 11 | 12 | 13 | 14 | 15 | 16 | 17 | 18 | 19 | 20 | 21 | 22 | 23 | 24 | 25 | 26 | 27 | 28 | 29 | 30 | 31 | 32 | 33 | 34 | 35 | 36 | 37 | 38 | 39 | 40 | 41 | 42 | 43 | 44 | 45 | 46 | 47 | 48 | 49 | 50 | 51 | 52 | 53 | 54 | 55 | 56 | 57 | 58 | 59 | 60 | 61 | 62 | 63 | 64 | 65 | 66 | 67 | 68 | 69 | 70 | 71 | 72 | 73 | 74 | 75 | 76 | 77 | 78 | 79 | 80 | 81 | 82 | 83 | 84 | 85 | 86 | 87 | 88 | 89 | 90 | 91 | 92 | 93 | 94 | 95 | 96 | 97 | 98 | 99 | 100 |
|---|---|---|---|---|---|---|---|---|----|----|----|----|----|----|----|----|----|----|----|----|----|----|----|----|----|----|----|----|----|----|----|----|----|----|----|----|----|----|----|----|----|----|----|----|----|----|----|----|----|----|----|----|----|----|----|----|----|----|----|----|----|----|----|----|----|----|----|----|----|----|----|----|----|----|----|----|----|----|----|----|----|----|----|----|----|----|----|----|----|----|----|----|----|----|----|----|----|----|-----|

1. What is the purpose of the study?

|   |   |   |   |   |   |   |   |   |    |    |    |    |    |    |    |    |    |    |    |    |    |    |    |    |    |    |    |    |    |    |    |    |    |    |    |    |    |    |    |    |    |    |    |    |    |    |    |    |    |    |    |    |    |    |    |    |    |    |    |    |    |    |    |    |    |    |    |    |    |    |    |    |    |    |    |    |    |    |    |    |    |    |    |    |    |    |    |    |    |    |    |    |    |    |    |    |    |    |     |     |     |     |     |     |     |     |     |     |     |     |     |     |     |     |     |     |     |     |     |     |     |     |     |     |     |     |     |     |     |     |     |     |     |     |     |     |     |     |     |     |     |     |     |     |     |     |     |     |     |     |     |     |     |     |     |     |     |     |     |     |     |     |     |     |     |     |     |     |     |     |     |     |     |     |     |     |     |     |     |     |     |     |     |     |     |     |     |     |     |     |     |     |     |     |     |     |     |     |     |     |     |     |     |     |     |     |     |     |     |     |     |     |     |     |     |     |     |     |     |     |     |     |     |     |     |     |     |     |     |     |     |     |     |     |     |     |     |     |     |     |     |     |     |     |     |     |     |     |     |     |     |     |     |     |     |     |     |     |     |     |     |     |     |     |     |     |     |     |     |     |     |     |     |     |     |     |     |     |     |     |     |     |     |     |     |     |     |     |     |     |     |     |     |     |     |     |     |     |     |     |     |     |     |     |     |     |     |     |     |     |     |     |     |     |     |     |     |     |     |     |     |     |     |     |     |     |     |     |     |     |     |     |     |     |     |     |     |     |     |     |     |     |     |     |     |     |     |     |     |     |     |     |     |     |     |     |     |     |     |     |     |     |     |     |     |     |     |     |     |     |     |     |     |     |     |     |     |     |     |     |     |     |     |     |     |     |     |     |     |     |     |     |     |     |     |     |     |     |     |     |     |     |     |     |     |     |     |     |     |     |     |     |     |     |     |     |     |     |     |     |     |     |     |     |     |     |     |     |     |     |     |     |     |     |     |     |     |     |     |     |     |     |     |     |     |     |     |     |     |     |     |     |     |     |     |     |     |     |     |     |     |     |     |     |     |
|---|---|---|---|---|---|---|---|---|----|----|----|----|----|----|----|----|----|----|----|----|----|----|----|----|----|----|----|----|----|----|----|----|----|----|----|----|----|----|----|----|----|----|----|----|----|----|----|----|----|----|----|----|----|----|----|----|----|----|----|----|----|----|----|----|----|----|----|----|----|----|----|----|----|----|----|----|----|----|----|----|----|----|----|----|----|----|----|----|----|----|----|----|----|----|----|----|----|----|-----|-----|-----|-----|-----|-----|-----|-----|-----|-----|-----|-----|-----|-----|-----|-----|-----|-----|-----|-----|-----|-----|-----|-----|-----|-----|-----|-----|-----|-----|-----|-----|-----|-----|-----|-----|-----|-----|-----|-----|-----|-----|-----|-----|-----|-----|-----|-----|-----|-----|-----|-----|-----|-----|-----|-----|-----|-----|-----|-----|-----|-----|-----|-----|-----|-----|-----|-----|-----|-----|-----|-----|-----|-----|-----|-----|-----|-----|-----|-----|-----|-----|-----|-----|-----|-----|-----|-----|-----|-----|-----|-----|-----|-----|-----|-----|-----|-----|-----|-----|-----|-----|-----|-----|-----|-----|-----|-----|-----|-----|-----|-----|-----|-----|-----|-----|-----|-----|-----|-----|-----|-----|-----|-----|-----|-----|-----|-----|-----|-----|-----|-----|-----|-----|-----|-----|-----|-----|-----|-----|-----|-----|-----|-----|-----|-----|-----|-----|-----|-----|-----|-----|-----|-----|-----|-----|-----|-----|-----|-----|-----|-----|-----|-----|-----|-----|-----|-----|-----|-----|-----|-----|-----|-----|-----|-----|-----|-----|-----|-----|-----|-----|-----|-----|-----|-----|-----|-----|-----|-----|-----|-----|-----|-----|-----|-----|-----|-----|-----|-----|-----|-----|-----|-----|-----|-----|-----|-----|-----|-----|-----|-----|-----|-----|-----|-----|-----|-----|-----|-----|-----|-----|-----|-----|-----|-----|-----|-----|-----|-----|-----|-----|-----|-----|-----|-----|-----|-----|-----|-----|-----|-----|-----|-----|-----|-----|-----|-----|-----|-----|-----|-----|-----|-----|-----|-----|-----|-----|-----|-----|-----|-----|-----|-----|-----|-----|-----|-----|-----|-----|-----|-----|-----|-----|-----|-----|-----|-----|-----|-----|-----|-----|-----|-----|-----|-----|-----|-----|-----|-----|-----|-----|-----|-----|-----|-----|-----|-----|-----|-----|-----|-----|-----|-----|-----|-----|-----|-----|-----|-----|-----|-----|-----|-----|-----|-----|-----|-----|-----|-----|-----|-----|-----|-----|-----|-----|-----|-----|-----|-----|-----|-----|-----|-----|-----|-----|-----|-----|-----|-----|-----|-----|-----|-----|-----|-----|-----|-----|-----|-----|-----|-----|-----|-----|-----|-----|-----|-----|-----|-----|-----|-----|-----|-----|-----|-----|-----|
| 1 | 2 | 3 | 4 | 5 | 6 | 7 | 8 | 9 | 10 | 11 | 12 | 13 | 14 | 15 | 16 | 17 | 18 | 19 | 20 | 21 | 22 | 23 | 24 | 25 | 26 | 27 | 28 | 29 | 30 | 31 | 32 | 33 | 34 | 35 | 36 | 37 | 38 | 39 | 40 | 41 | 42 | 43 | 44 | 45 | 46 | 47 | 48 | 49 | 50 | 51 | 52 | 53 | 54 | 55 | 56 | 57 | 58 | 59 | 60 | 61 | 62 | 63 | 64 | 65 | 66 | 67 | 68 | 69 | 70 | 71 | 72 | 73 | 74 | 75 | 76 | 77 | 78 | 79 | 80 | 81 | 82 | 83 | 84 | 85 | 86 | 87 | 88 | 89 | 90 | 91 | 92 | 93 | 94 | 95 | 96 | 97 | 98 | 99 | 100 | 101 | 102 | 103 | 104 | 105 | 106 | 107 | 108 | 109 | 110 | 111 | 112 | 113 | 114 | 115 | 116 | 117 | 118 | 119 | 120 | 121 | 122 | 123 | 124 | 125 | 126 | 127 | 128 | 129 | 130 | 131 | 132 | 133 | 134 | 135 | 136 | 137 | 138 | 139 | 140 | 141 | 142 | 143 | 144 | 145 | 146 | 147 | 148 | 149 | 150 | 151 | 152 | 153 | 154 | 155 | 156 | 157 | 158 | 159 | 160 | 161 | 162 | 163 | 164 | 165 | 166 | 167 | 168 | 169 | 170 | 171 | 172 | 173 | 174 | 175 | 176 | 177 | 178 | 179 | 180 | 181 | 182 | 183 | 184 | 185 | 186 | 187 | 188 | 189 | 190 | 191 | 192 | 193 | 194 | 195 | 196 | 197 | 198 | 199 | 200 | 201 | 202 | 203 | 204 | 205 | 206 | 207 | 208 | 209 | 210 | 211 | 212 | 213 | 214 | 215 | 216 | 217 | 218 | 219 | 220 | 221 | 222 | 223 | 224 | 225 | 226 | 227 | 228 | 229 | 230 | 231 | 232 | 233 | 234 | 235 | 236 | 237 | 238 | 239 | 240 | 241 | 242 | 243 | 244 | 245 | 246 | 247 | 248 | 249 | 250 | 251 | 252 | 253 | 254 | 255 | 256 | 257 | 258 | 259 | 260 | 261 | 262 | 263 | 264 | 265 | 266 | 267 | 268 | 269 | 270 | 271 | 272 | 273 | 274 | 275 | 276 | 277 | 278 | 279 | 280 | 281 | 282 | 283 | 284 | 285 | 286 | 287 | 288 | 289 | 290 | 291 | 292 | 293 | 294 | 295 | 296 | 297 | 298 | 299 | 300 | 301 | 302 | 303 | 304 | 305 | 306 | 307 | 308 | 309 | 310 | 311 | 312 | 313 | 314 | 315 | 316 | 317 | 318 | 319 | 320 | 321 | 322 | 323 | 324 | 325 | 326 | 327 | 328 | 329 | 330 | 331 | 332 | 333 | 334 | 335 | 336 | 337 | 338 | 339 | 340 | 341 | 342 | 343 | 344 | 345 | 346 | 347 | 348 | 349 | 350 | 351 | 352 | 353 | 354 | 355 | 356 | 357 | 358 | 359 | 360 | 361 | 362 | 363 | 364 | 365 | 366 | 367 | 368 | 369 | 370 | 371 | 372 | 373 | 374 | 375 | 376 | 377 | 378 | 379 | 380 | 381 | 382 | 383 | 384 | 385 | 386 | 387 | 388 | 389 | 390 | 391 | 392 | 393 | 394 | 395 | 396 | 397 | 398 | 399 | 400 | 401 | 402 | 403 | 404 | 405 | 406 | 407 | 408 | 409 | 410 | 411 | 412 | 413 | 414 | 415 | 416 | 417 | 418 | 419 | 420 | 421 | 422 | 423 | 424 | 425 | 426 | 427 | 428 | 429 | 430 | 431 | 432 | 433 | 434 | 435 | 436 | 437 | 438 | 439 | 440 | 441 | 442 | 443 | 444 | 445 | 446 | 447 | 448 | 449 | 450 | 451 | 452 | 453 | 454 | 455 | 456 | 457 | 458 | 459 | 460 | 461 | 462 | 463 | 464 | 465 | 466 |
|---|---|---|---|---|---|---|---|---|----|----|----|----|----|----|----|----|----|----|----|----|----|----|----|----|----|----|----|----|----|----|----|----|----|----|----|----|----|----|----|----|----|----|----|----|----|----|----|----|----|----|----|----|----|----|----|----|----|----|----|----|----|----|----|----|----|----|----|----|----|----|----|----|----|----|----|----|----|----|----|----|----|----|----|----|----|----|----|----|----|----|----|----|----|----|----|----|----|----|-----|-----|-----|-----|-----|-----|-----|-----|-----|-----|-----|-----|-----|-----|-----|-----|-----|-----|-----|-----|-----|-----|-----|-----|-----|-----|-----|-----|-----|-----|-----|-----|-----|-----|-----|-----|-----|-----|-----|-----|-----|-----|-----|-----|-----|-----|-----|-----|-----|-----|-----|-----|-----|-----|-----|-----|-----|-----|-----|-----|-----|-----|-----|-----|-----|-----|-----|-----|-----|-----|-----|-----|-----|-----|-----|-----|-----|-----|-----|-----|-----|-----|-----|-----|-----|-----|-----|-----|-----|-----|-----|-----|-----|-----|-----|-----|-----|-----|-----|-----|-----|-----|-----|-----|-----|-----|-----|-----|-----|-----|-----|-----|-----|-----|-----|-----|-----|-----|-----|-----|-----|-----|-----|-----|-----|-----|-----|-----|-----|-----|-----|-----|-----|-----|-----|-----|-----|-----|-----|-----|-----|-----|-----|-----|-----|-----|-----|-----|-----|-----|-----|-----|-----|-----|-----|-----|-----|-----|-----|-----|-----|-----|-----|-----|-----|-----|-----|-----|-----|-----|-----|-----|-----|-----|-----|-----|-----|-----|-----|-----|-----|-----|-----|-----|-----|-----|-----|-----|-----|-----|-----|-----|-----|-----|-----|-----|-----|-----|-----|-----|-----|-----|-----|-----|-----|-----|-----|-----|-----|-----|-----|-----|-----|-----|-----|-----|-----|-----|-----|-----|-----|-----|-----|-----|-----|-----|-----|-----|-----|-----|-----|-----|-----|-----|-----|-----|-----|-----|-----|-----|-----|-----|-----|-----|-----|-----|-----|-----|-----|-----|-----|-----|-----|-----|-----|-----|-----|-----|-----|-----|-----|-----|-----|-----|-----|-----|-----|-----|-----|-----|-----|-----|-----|-----|-----|-----|-----|-----|-----|-----|-----|-----|-----|-----|-----|-----|-----|-----|-----|-----|-----|-----|-----|-----|-----|-----|-----|-----|-----|-----|-----|-----|-----|-----|-----|-----|-----|-----|-----|-----|-----|-----|-----|-----|-----|-----|-----|-----|-----|-----|-----|-----|-----|-----|-----|-----|-----|-----|-----|-----|-----|-----|-----|-----|-----|-----|-----|-----|-----|-----|-----|-----|-----|-----|-----|-----|-----|-----|-----|-----|-----|-----|-----|-----|-----|-----|-----|-----|-----|-----|-----|-----|-----|-----|-----|-----|-----|

[illegible]

June 25th 1891 Monday

*[Faint handwritten notes at the bottom of the page]*

\_\_\_\_\_

1940

100-443887-1000

|   |   |   |   |   |   |   |   |   |    |    |    |    |    |    |    |    |    |    |    |    |    |    |    |    |    |    |    |    |    |    |    |    |    |    |    |    |    |    |    |    |    |    |    |    |    |    |    |    |    |    |    |    |    |    |    |    |    |    |    |    |    |    |    |    |    |    |    |    |    |    |    |    |    |    |    |    |    |    |    |    |    |    |    |    |    |    |    |    |    |    |    |    |    |    |    |    |    |    |     |
|---|---|---|---|---|---|---|---|---|----|----|----|----|----|----|----|----|----|----|----|----|----|----|----|----|----|----|----|----|----|----|----|----|----|----|----|----|----|----|----|----|----|----|----|----|----|----|----|----|----|----|----|----|----|----|----|----|----|----|----|----|----|----|----|----|----|----|----|----|----|----|----|----|----|----|----|----|----|----|----|----|----|----|----|----|----|----|----|----|----|----|----|----|----|----|----|----|----|----|-----|
| 1 | 2 | 3 | 4 | 5 | 6 | 7 | 8 | 9 | 10 | 11 | 12 | 13 | 14 | 15 | 16 | 17 | 18 | 19 | 20 | 21 | 22 | 23 | 24 | 25 | 26 | 27 | 28 | 29 | 30 | 31 | 32 | 33 | 34 | 35 | 36 | 37 | 38 | 39 | 40 | 41 | 42 | 43 | 44 | 45 | 46 | 47 | 48 | 49 | 50 | 51 | 52 | 53 | 54 | 55 | 56 | 57 | 58 | 59 | 60 | 61 | 62 | 63 | 64 | 65 | 66 | 67 | 68 | 69 | 70 | 71 | 72 | 73 | 74 | 75 | 76 | 77 | 78 | 79 | 80 | 81 | 82 | 83 | 84 | 85 | 86 | 87 | 88 | 89 | 90 | 91 | 92 | 93 | 94 | 95 | 96 | 97 | 98 | 99 | 100 |
|---|---|---|---|---|---|---|---|---|----|----|----|----|----|----|----|----|----|----|----|----|----|----|----|----|----|----|----|----|----|----|----|----|----|----|----|----|----|----|----|----|----|----|----|----|----|----|----|----|----|----|----|----|----|----|----|----|----|----|----|----|----|----|----|----|----|----|----|----|----|----|----|----|----|----|----|----|----|----|----|----|----|----|----|----|----|----|----|----|----|----|----|----|----|----|----|----|----|----|-----|

*[Faint handwritten notes at the bottom of the page]*

100-443887-100

1945 10/15/45

|   |   |   |   |   |   |   |   |   |   |    |    |    |    |    |    |    |    |    |    |    |    |    |    |    |    |    |    |    |    |    |    |    |    |    |    |    |    |    |    |    |    |    |    |    |    |    |    |    |    |    |    |    |    |    |    |    |    |    |    |    |    |    |    |    |    |    |    |    |    |    |    |    |    |    |    |    |    |    |    |    |    |    |    |    |    |    |    |    |    |    |    |    |    |    |    |    |    |    |    |     |
|---|---|---|---|---|---|---|---|---|---|----|----|----|----|----|----|----|----|----|----|----|----|----|----|----|----|----|----|----|----|----|----|----|----|----|----|----|----|----|----|----|----|----|----|----|----|----|----|----|----|----|----|----|----|----|----|----|----|----|----|----|----|----|----|----|----|----|----|----|----|----|----|----|----|----|----|----|----|----|----|----|----|----|----|----|----|----|----|----|----|----|----|----|----|----|----|----|----|----|----|-----|
| 2 | 1 | 2 | 3 | 4 | 5 | 6 | 7 | 8 | 9 | 10 | 11 | 12 | 13 | 14 | 15 | 16 | 17 | 18 | 19 | 20 | 21 | 22 | 23 | 24 | 25 | 26 | 27 | 28 | 29 | 30 | 31 | 32 | 33 | 34 | 35 | 36 | 37 | 38 | 39 | 40 | 41 | 42 | 43 | 44 | 45 | 46 | 47 | 48 | 49 | 50 | 51 | 52 | 53 | 54 | 55 | 56 | 57 | 58 | 59 | 60 | 61 | 62 | 63 | 64 | 65 | 66 | 67 | 68 | 69 | 70 | 71 | 72 | 73 | 74 | 75 | 76 | 77 | 78 | 79 | 80 | 81 | 82 | 83 | 84 | 85 | 86 | 87 | 88 | 89 | 90 | 91 | 92 | 93 | 94 | 95 | 96 | 97 | 98 | 99 | 100 |
|---|---|---|---|---|---|---|---|---|---|----|----|----|----|----|----|----|----|----|----|----|----|----|----|----|----|----|----|----|----|----|----|----|----|----|----|----|----|----|----|----|----|----|----|----|----|----|----|----|----|----|----|----|----|----|----|----|----|----|----|----|----|----|----|----|----|----|----|----|----|----|----|----|----|----|----|----|----|----|----|----|----|----|----|----|----|----|----|----|----|----|----|----|----|----|----|----|----|----|----|-----|

\_\_\_\_\_

|   |   |   |   |   |   |   |   |   |    |    |    |    |    |    |    |    |    |    |    |    |    |    |    |    |    |    |    |    |    |    |    |    |    |    |    |    |    |    |    |    |    |    |    |    |    |    |    |    |    |    |    |    |    |    |    |    |    |    |    |    |    |    |    |    |    |    |    |    |    |    |    |    |    |    |    |    |    |    |    |    |    |    |    |    |    |    |    |    |    |    |    |    |    |    |    |    |    |    |     |
|---|---|---|---|---|---|---|---|---|----|----|----|----|----|----|----|----|----|----|----|----|----|----|----|----|----|----|----|----|----|----|----|----|----|----|----|----|----|----|----|----|----|----|----|----|----|----|----|----|----|----|----|----|----|----|----|----|----|----|----|----|----|----|----|----|----|----|----|----|----|----|----|----|----|----|----|----|----|----|----|----|----|----|----|----|----|----|----|----|----|----|----|----|----|----|----|----|----|----|-----|
| 1 | 2 | 3 | 4 | 5 | 6 | 7 | 8 | 9 | 10 | 11 | 12 | 13 | 14 | 15 | 16 | 17 | 18 | 19 | 20 | 21 | 22 | 23 | 24 | 25 | 26 | 27 | 28 | 29 | 30 | 31 | 32 | 33 | 34 | 35 | 36 | 37 | 38 | 39 | 40 | 41 | 42 | 43 | 44 | 45 | 46 | 47 | 48 | 49 | 50 | 51 | 52 | 53 | 54 | 55 | 56 | 57 | 58 | 59 | 60 | 61 | 62 | 63 | 64 | 65 | 66 | 67 | 68 | 69 | 70 | 71 | 72 | 73 | 74 | 75 | 76 | 77 | 78 | 79 | 80 | 81 | 82 | 83 | 84 | 85 | 86 | 87 | 88 | 89 | 90 | 91 | 92 | 93 | 94 | 95 | 96 | 97 | 98 | 99 | 100 |
|---|---|---|---|---|---|---|---|---|----|----|----|----|----|----|----|----|----|----|----|----|----|----|----|----|----|----|----|----|----|----|----|----|----|----|----|----|----|----|----|----|----|----|----|----|----|----|----|----|----|----|----|----|----|----|----|----|----|----|----|----|----|----|----|----|----|----|----|----|----|----|----|----|----|----|----|----|----|----|----|----|----|----|----|----|----|----|----|----|----|----|----|----|----|----|----|----|----|----|-----|

[illegible]

|   |   |   |   |   |   |   |   |   |    |    |    |    |    |    |    |    |    |    |    |    |    |    |    |    |    |    |    |    |    |    |    |    |    |    |    |    |    |    |    |    |    |    |    |    |    |    |    |    |    |    |    |    |    |    |    |    |    |    |    |    |    |    |    |    |    |    |    |    |    |    |    |    |    |    |    |    |    |    |    |    |    |    |    |    |    |    |    |    |    |    |    |    |    |    |    |    |    |    |     |     |     |     |     |     |     |     |     |     |     |     |     |     |     |     |     |     |     |     |     |     |     |     |     |     |     |     |     |     |     |     |     |     |     |     |     |     |     |     |     |     |     |     |     |     |     |     |     |     |     |     |     |     |     |     |     |     |     |     |     |     |     |     |     |     |     |     |     |     |     |     |     |     |     |     |     |     |     |     |     |     |     |     |     |     |     |     |     |     |     |     |     |     |     |     |     |     |     |     |     |     |     |     |     |     |     |     |     |     |     |     |     |     |     |     |     |     |     |     |     |     |     |     |     |     |     |     |     |     |     |     |     |     |     |     |     |     |     |     |     |     |     |     |     |     |     |     |     |     |     |     |     |     |     |     |     |     |     |     |     |     |     |     |     |     |     |     |     |     |     |     |     |     |     |     |     |     |     |     |     |     |     |     |     |     |     |     |     |     |     |     |     |     |     |     |     |     |     |     |     |     |     |     |     |     |     |     |     |     |     |     |     |     |     |     |     |     |     |     |     |     |     |     |     |     |     |     |     |     |     |     |     |     |     |     |     |     |     |     |     |     |     |     |     |     |     |     |     |     |     |     |     |     |     |     |     |     |     |     |     |     |     |     |     |     |     |     |     |     |     |     |     |     |     |     |     |     |     |     |     |     |     |     |     |     |     |     |     |     |     |     |     |     |     |     |     |     |     |     |     |     |     |     |     |     |     |     |     |     |     |     |     |     |     |     |     |     |     |     |     |     |     |     |     |     |     |     |     |     |     |     |     |     |     |     |     |     |     |     |     |     |     |     |     |     |     |     |     |     |     |     |     |     |     |     |     |     |     |     |     |     |     |     |     |     |     |
|---|---|---|---|---|---|---|---|---|----|----|----|----|----|----|----|----|----|----|----|----|----|----|----|----|----|----|----|----|----|----|----|----|----|----|----|----|----|----|----|----|----|----|----|----|----|----|----|----|----|----|----|----|----|----|----|----|----|----|----|----|----|----|----|----|----|----|----|----|----|----|----|----|----|----|----|----|----|----|----|----|----|----|----|----|----|----|----|----|----|----|----|----|----|----|----|----|----|----|-----|-----|-----|-----|-----|-----|-----|-----|-----|-----|-----|-----|-----|-----|-----|-----|-----|-----|-----|-----|-----|-----|-----|-----|-----|-----|-----|-----|-----|-----|-----|-----|-----|-----|-----|-----|-----|-----|-----|-----|-----|-----|-----|-----|-----|-----|-----|-----|-----|-----|-----|-----|-----|-----|-----|-----|-----|-----|-----|-----|-----|-----|-----|-----|-----|-----|-----|-----|-----|-----|-----|-----|-----|-----|-----|-----|-----|-----|-----|-----|-----|-----|-----|-----|-----|-----|-----|-----|-----|-----|-----|-----|-----|-----|-----|-----|-----|-----|-----|-----|-----|-----|-----|-----|-----|-----|-----|-----|-----|-----|-----|-----|-----|-----|-----|-----|-----|-----|-----|-----|-----|-----|-----|-----|-----|-----|-----|-----|-----|-----|-----|-----|-----|-----|-----|-----|-----|-----|-----|-----|-----|-----|-----|-----|-----|-----|-----|-----|-----|-----|-----|-----|-----|-----|-----|-----|-----|-----|-----|-----|-----|-----|-----|-----|-----|-----|-----|-----|-----|-----|-----|-----|-----|-----|-----|-----|-----|-----|-----|-----|-----|-----|-----|-----|-----|-----|-----|-----|-----|-----|-----|-----|-----|-----|-----|-----|-----|-----|-----|-----|-----|-----|-----|-----|-----|-----|-----|-----|-----|-----|-----|-----|-----|-----|-----|-----|-----|-----|-----|-----|-----|-----|-----|-----|-----|-----|-----|-----|-----|-----|-----|-----|-----|-----|-----|-----|-----|-----|-----|-----|-----|-----|-----|-----|-----|-----|-----|-----|-----|-----|-----|-----|-----|-----|-----|-----|-----|-----|-----|-----|-----|-----|-----|-----|-----|-----|-----|-----|-----|-----|-----|-----|-----|-----|-----|-----|-----|-----|-----|-----|-----|-----|-----|-----|-----|-----|-----|-----|-----|-----|-----|-----|-----|-----|-----|-----|-----|-----|-----|-----|-----|-----|-----|-----|-----|-----|-----|-----|-----|-----|-----|-----|-----|-----|-----|-----|-----|-----|-----|-----|-----|-----|-----|-----|-----|-----|-----|-----|-----|-----|-----|-----|-----|-----|-----|-----|-----|-----|-----|-----|-----|-----|-----|-----|-----|-----|-----|-----|-----|-----|-----|-----|-----|-----|-----|-----|-----|-----|-----|-----|-----|-----|-----|-----|-----|-----|-----|
| 1 | 2 | 3 | 4 | 5 | 6 | 7 | 8 | 9 | 10 | 11 | 12 | 13 | 14 | 15 | 16 | 17 | 18 | 19 | 20 | 21 | 22 | 23 | 24 | 25 | 26 | 27 | 28 | 29 | 30 | 31 | 32 | 33 | 34 | 35 | 36 | 37 | 38 | 39 | 40 | 41 | 42 | 43 | 44 | 45 | 46 | 47 | 48 | 49 | 50 | 51 | 52 | 53 | 54 | 55 | 56 | 57 | 58 | 59 | 60 | 61 | 62 | 63 | 64 | 65 | 66 | 67 | 68 | 69 | 70 | 71 | 72 | 73 | 74 | 75 | 76 | 77 | 78 | 79 | 80 | 81 | 82 | 83 | 84 | 85 | 86 | 87 | 88 | 89 | 90 | 91 | 92 | 93 | 94 | 95 | 96 | 97 | 98 | 99 | 100 | 101 | 102 | 103 | 104 | 105 | 106 | 107 | 108 | 109 | 110 | 111 | 112 | 113 | 114 | 115 | 116 | 117 | 118 | 119 | 120 | 121 | 122 | 123 | 124 | 125 | 126 | 127 | 128 | 129 | 130 | 131 | 132 | 133 | 134 | 135 | 136 | 137 | 138 | 139 | 140 | 141 | 142 | 143 | 144 | 145 | 146 | 147 | 148 | 149 | 150 | 151 | 152 | 153 | 154 | 155 | 156 | 157 | 158 | 159 | 160 | 161 | 162 | 163 | 164 | 165 | 166 | 167 | 168 | 169 | 170 | 171 | 172 | 173 | 174 | 175 | 176 | 177 | 178 | 179 | 180 | 181 | 182 | 183 | 184 | 185 | 186 | 187 | 188 | 189 | 190 | 191 | 192 | 193 | 194 | 195 | 196 | 197 | 198 | 199 | 200 | 201 | 202 | 203 | 204 | 205 | 206 | 207 | 208 | 209 | 210 | 211 | 212 | 213 | 214 | 215 | 216 | 217 | 218 | 219 | 220 | 221 | 222 | 223 | 224 | 225 | 226 | 227 | 228 | 229 | 230 | 231 | 232 | 233 | 234 | 235 | 236 | 237 | 238 | 239 | 240 | 241 | 242 | 243 | 244 | 245 | 246 | 247 | 248 | 249 | 250 | 251 | 252 | 253 | 254 | 255 | 256 | 257 | 258 | 259 | 260 | 261 | 262 | 263 | 264 | 265 | 266 | 267 | 268 | 269 | 270 | 271 | 272 | 273 | 274 | 275 | 276 | 277 | 278 | 279 | 280 | 281 | 282 | 283 | 284 | 285 | 286 | 287 | 288 | 289 | 290 | 291 | 292 | 293 | 294 | 295 | 296 | 297 | 298 | 299 | 300 | 301 | 302 | 303 | 304 | 305 | 306 | 307 | 308 | 309 | 310 | 311 | 312 | 313 | 314 | 315 | 316 | 317 | 318 | 319 | 320 | 321 | 322 | 323 | 324 | 325 | 326 | 327 | 328 | 329 | 330 | 331 | 332 | 333 | 334 | 335 | 336 | 337 | 338 | 339 | 340 | 341 | 342 | 343 | 344 | 345 | 346 | 347 | 348 | 349 | 350 | 351 | 352 | 353 | 354 | 355 | 356 | 357 | 358 | 359 | 360 | 361 | 362 | 363 | 364 | 365 | 366 | 367 | 368 | 369 | 370 | 371 | 372 | 373 | 374 | 375 | 376 | 377 | 378 | 379 | 380 | 381 | 382 | 383 | 384 | 385 | 386 | 387 | 388 | 389 | 390 | 391 | 392 | 393 | 394 | 395 | 396 | 397 | 398 | 399 | 400 | 401 | 402 | 403 | 404 | 405 | 406 | 407 | 408 | 409 | 410 | 411 | 412 | 413 | 414 | 415 | 416 | 417 | 418 | 419 | 420 | 421 | 422 | 423 | 424 | 425 | 426 | 427 | 428 | 429 | 430 | 431 | 432 | 433 | 434 | 435 | 436 | 437 | 438 | 439 | 440 | 441 | 442 | 443 | 444 | 445 | 446 | 447 | 448 | 449 | 450 | 451 | 452 | 453 | 454 | 455 | 456 | 457 | 458 | 459 | 460 | 461 | 462 | 463 | 464 | 465 | 466 |
|---|---|---|---|---|---|---|---|---|----|----|----|----|----|----|----|----|----|----|----|----|----|----|----|----|----|----|----|----|----|----|----|----|----|----|----|----|----|----|----|----|----|----|----|----|----|----|----|----|----|----|----|----|----|----|----|----|----|----|----|----|----|----|----|----|----|----|----|----|----|----|----|----|----|----|----|----|----|----|----|----|----|----|----|----|----|----|----|----|----|----|----|----|----|----|----|----|----|----|-----|-----|-----|-----|-----|-----|-----|-----|-----|-----|-----|-----|-----|-----|-----|-----|-----|-----|-----|-----|-----|-----|-----|-----|-----|-----|-----|-----|-----|-----|-----|-----|-----|-----|-----|-----|-----|-----|-----|-----|-----|-----|-----|-----|-----|-----|-----|-----|-----|-----|-----|-----|-----|-----|-----|-----|-----|-----|-----|-----|-----|-----|-----|-----|-----|-----|-----|-----|-----|-----|-----|-----|-----|-----|-----|-----|-----|-----|-----|-----|-----|-----|-----|-----|-----|-----|-----|-----|-----|-----|-----|-----|-----|-----|-----|-----|-----|-----|-----|-----|-----|-----|-----|-----|-----|-----|-----|-----|-----|-----|-----|-----|-----|-----|-----|-----|-----|-----|-----|-----|-----|-----|-----|-----|-----|-----|-----|-----|-----|-----|-----|-----|-----|-----|-----|-----|-----|-----|-----|-----|-----|-----|-----|-----|-----|-----|-----|-----|-----|-----|-----|-----|-----|-----|-----|-----|-----|-----|-----|-----|-----|-----|-----|-----|-----|-----|-----|-----|-----|-----|-----|-----|-----|-----|-----|-----|-----|-----|-----|-----|-----|-----|-----|-----|-----|-----|-----|-----|-----|-----|-----|-----|-----|-----|-----|-----|-----|-----|-----|-----|-----|-----|-----|-----|-----|-----|-----|-----|-----|-----|-----|-----|-----|-----|-----|-----|-----|-----|-----|-----|-----|-----|-----|-----|-----|-----|-----|-----|-----|-----|-----|-----|-----|-----|-----|-----|-----|-----|-----|-----|-----|-----|-----|-----|-----|-----|-----|-----|-----|-----|-----|-----|-----|-----|-----|-----|-----|-----|-----|-----|-----|-----|-----|-----|-----|-----|-----|-----|-----|-----|-----|-----|-----|-----|-----|-----|-----|-----|-----|-----|-----|-----|-----|-----|-----|-----|-----|-----|-----|-----|-----|-----|-----|-----|-----|-----|-----|-----|-----|-----|-----|-----|-----|-----|-----|-----|-----|-----|-----|-----|-----|-----|-----|-----|-----|-----|-----|-----|-----|-----|-----|-----|-----|-----|-----|-----|-----|-----|-----|-----|-----|-----|-----|-----|-----|-----|-----|-----|-----|-----|-----|-----|-----|-----|-----|-----|-----|-----|-----|-----|-----|-----|-----|-----|-----|-----|-----|-----|-----|-----|-----|-----|-----|-----|-----|-----|-----|

---

P95-74-74

## McGrath

base: 348 (into excavation), 405 (north portion) top: 334, 374 (north portion) orientation:  $1^\circ$  (southern portion),  $5^\circ$  (north portion)

western basal wall at 1A-12, corners at south end w/ Pagliuca

2 courses of lg cut block visible before base disappears into excavation may show up again further north (in 2S 46); in line w/ southern portion, but the angle of this northern portion is not the same

assuming northern portion to be McGrath, it ~~corner~~ makes an inset corner w/ Bergkamp, which heads off eastward

appears that there may be a second terrace (~~base~~ <sup>Cantona</sup>?) sitting atop this northern portion as well, but one which is beat up and does not apparently corner eastward

may also be just fill, as McGrath here is much shallower - 2 courses, not because base disappears but ~~because~~ before base sits on Giggs, whereas to south I think McGrath may be assumed to continue another 3+ courses down, probably to a base about even w/ Pagliuca's

a small feature may come out westward off the northernmost blocks of McGrath - pile of block, cobble & schist  $54 \times 40 \times 30$ ; 52cm further westward a possible line (same composition and state of disrepair) ~~is~~ parallels McGrath and heads southward

this northern portion of McGrath is 39cm thick (southern thickness unknown due to presence of Cantona); if ~~stone~~ blocks atop it are back of wall, then 91cm thick

## Bergkamp

base: 404

top: 367, 358

orientation:  $90^\circ$

northern basal wall, apparently three courses high of lg. and med. cut block sits on Giggs, corners w/ McGrath

top is not far (20cm) below ground surface, suggesting ~~is~~ perhaps that wall was never much taller, seems unlikely that it was ever as tall as its southern counterpart, given shallow base

thickness seems to vary from 48cm at top (in section, this is) to 27cm at base; top block is oriented differently, it seems, from 2 below it

195-10-24

195-10-24

195-10-24 (195-10-24) 195-10-24 (195-10-24) 195-10-24 (195-10-24) 195-10-24 (195-10-24)

195-10-24 (195-10-24) 195-10-24 (195-10-24) 195-10-24 (195-10-24) 195-10-24 (195-10-24) 195-10-24 (195-10-24)

195-10-24 (195-10-24) 195-10-24 (195-10-24) 195-10-24 (195-10-24) 195-10-24 (195-10-24) 195-10-24 (195-10-24)

195-10-24 (195-10-24) 195-10-24 (195-10-24) 195-10-24 (195-10-24) 195-10-24 (195-10-24) 195-10-24 (195-10-24)

195-10-24 (195-10-24) 195-10-24 (195-10-24) 195-10-24 (195-10-24) 195-10-24 (195-10-24) 195-10-24 (195-10-24)

195-10-24 (195-10-24) 195-10-24 (195-10-24) 195-10-24 (195-10-24) 195-10-24 (195-10-24) 195-10-24 (195-10-24)

195-10-24 (195-10-24) 195-10-24 (195-10-24) 195-10-24 (195-10-24) 195-10-24 (195-10-24) 195-10-24 (195-10-24)

195-10-24 (195-10-24) 195-10-24 (195-10-24) 195-10-24 (195-10-24) 195-10-24 (195-10-24) 195-10-24 (195-10-24)

P95-74-75

### Giggs

plaster surface, at 404, upon which sit north McGrath and Bergkamp  
at least three incidences of plastering are visible where Gigg's is preserved  
in section beneath Bergkamp, but overall surface is poorly preserved

### Rincon

base: ~~231~~ 231 top: ~~192~~ 192 orientation:  $5^\circ$

upmost preserved terrace of east side of 1A-13; thickness unclear (40 to 50 cm)

3 courses ~~are~~ visible in section created by looters' pit; top and bottom  
of lg. cut block, middle of a lg. schist slab (perhaps schist should not be considered a course)  
but right up against back of Shilton (terrace immediately below it)

### Shilton

base: 242 top: 211 orientation:  $0^\circ$

2 courses visible in looters' pit section, lower of lg. cobble and upper of  
lg. cut block w/ ~~small~~ small cobbles between

Further south wall incorporates a lg. slab of ~~schist~~ schist in upper course  
thickness ~ 43 cm

### Schuster

base: 246 top: 207 orientation:  $3^\circ$

directly below Shilton, but facing back westward

3, possibly 4, courses of lg. and med. cut block visible, all indubitably facing  
westward; thickness ~ 45 cm

Ed suggested that this was (is) back of basal retaining wall, front of which  
would presumably be Futre, but it seems very high to be such

### Rush

base: 269, 323 (<sup>earth</sup> ~~part~~ <sup>part</sup>) top: 249, 235, 309 (<sup>50 cm</sup> ~~part~~ <sup>part</sup>) orientation:  $2^\circ$

one, perhaps ~~2~~ 2, courses of med.-lg. cut block high, ~ 43 cm thick

base sits well above current top of Futre, but some evidence (tumble) that  
Futre was originally higher

may corner w/ what is presumably Ravelli in 2SA5



27-15-200-

22/10/01

Q. 19. El mas grande de la familia de los Números es el Infinito es el mayor.

2) While there are problems to be solved, such as the  
behavior of the system, the system is not a closed system.

no. 42

2. *corollata* 271 275: got 102 275: good

(1982-1986) - worked as a teacher at St. Anne's School, St. Louis, Mo. and as a research assistant at the University of Missouri.

Methodology: (The method of data collection, analysis, and interpretation)

(1) The Board of Directors shall have the authority to make any and all amendments to the Charter of the Corporation, subject to the approval of the stockholders.

[illegible]

ASTORIA

*[Faint handwritten notes at the bottom of the page]*

\_\_\_\_\_

Other person's letter to John's ex-wife (the same letter)

1050 - 1055

1912/12/2

125000

1. Structure, form, general and notable crystal phases

$\frac{1}{\sqrt{2}}$  of the total. The following should have been done at the various foldings:

[illegible]

10/10/1944

Low salt diet may reduce the risk of developing kidney stones

12

0.2044/130.0 111.5 113.407 0.0044/130.0 111.5 113.407

[illegible]

3. Amount of the loan: \$100,000.00

*[Faint handwritten notes at the bottom of the page]*

\_\_\_\_\_

P95-74-76

## Futre

base: 364 (into excavation), 341 <sup>(south portion)</sup> <sup>(into excav)</sup> top: 266, 280, 329 <sup>(south portion)</sup> orientation: 3°

beautifully preserved eastern basal wall of lg. and med. cut blocks, w/ schist slabs between them; 7 courses visible before base disappears into excavation behind Branco (In fact, given presence of Branco, Futre may not actually be basal wall, but it does ~~seem~~ look like it predates Branco, so perhaps so after all) ~ 92cm thick, ~~it~~ apparently reappears in 25AJ, south of ~~the~~ 25AJ, to corner w/ what is presumably Pagliuca

owes its preservation to the deposition of fill between 1A-12 and 1A-15, presumably due to the construction of a platform joining the two

## Branco

base: 367 (into excavation) top: 349 orientation: 3°

another nice cut block wall, only one course of which is visible (also lg. blocks) before base disappears into excavation

set out 63cm from Futre, wall itself 46cm thick

construction appears to postdate Futre, meaning this isn't a basal wall but rather some addition ~~to~~, step, or apron?

25-10-88

HTC

1. The first part of the report is a summary of the work done during the last year.

2. The second part is a detailed description of the work done during the last year.

3. The third part is a detailed description of the work done during the last year.

4. The fourth part is a detailed description of the work done during the last year.

5. The fifth part is a detailed description of the work done during the last year.

6. The sixth part is a detailed description of the work done during the last year.

7. The seventh part is a detailed description of the work done during the last year.

8. The eighth part is a detailed description of the work done during the last year.

9. The ninth part is a detailed description of the work done during the last year.

10. The tenth part is a detailed description of the work done during the last year.

11. The eleventh part is a detailed description of the work done during the last year.

12. The twelfth part is a detailed description of the work done during the last year.

13. The thirteenth part is a detailed description of the work done during the last year.

14. The fourteenth part is a detailed description of the work done during the last year.

15. The fifteenth part is a detailed description of the work done during the last year.



45-605 Eye-Ease®  
45-305 2-Pack  
Made in USA

STN. 1A-13

(Don's Big one)

5/15/55

I H = 1540' down slope, east side, ground surface

|             |          |      |
|-------------|----------|------|
| Prepared By | Initials | Date |
| Approved By |          |      |

|    | 1                             | 2                 | 3 | 4            | 5    |           |
|----|-------------------------------|-------------------|---|--------------|------|-----------|
|    |                               |                   |   | 4            | MVD  | D. STANCE |
| 1  | S. Bragg                      |                   |   | ✓ 147°01'    | 4208 | 16.16     |
| 2  | S. Litwinski                  |                   |   | ✓ 124°00'15" | 4335 | 10.20     |
| 3  | M. "                          |                   |   | ✓ 119°05'    | 4269 | 9.75      |
| 4  | B. Berardley                  | - Scope 4' 1°0'   |   | ✓ 121°30'    | 4250 | 9.43      |
| 5  | W. "                          | - " " 0°30'       |   | ✓ 125°15'    | 4250 | 8.85      |
| 6  | S. Linnaker                   |                   |   | ✓ 138°15'    | 3288 | 8.19      |
| 7  | N. "                          |                   |   | ✓ 130°45'    | 3472 | 7.42      |
| 8  | S. Platt                      |                   |   | ✓ 146°01'    | 3104 | 7.52      |
| 9  | N. "                          |                   |   | ✓ 143°30'    | 3095 | 6.87      |
| 10 | S. Papin                      |                   |   | ✓ 151°30'    | 2195 | 7.30      |
| 11 | N. "                          |                   |   | ✓ 151°01'    | 2228 | 6.45      |
| 12 | S. Gullit                     |                   |   | ✓ 169°30'    | 1302 | 6.95      |
| 13 | N. "                          |                   |   | ✓ 165°01'    | 1289 | 3.88      |
| 14 | E. Violi                      |                   |   | ✓ 167°15'    | 1255 | 10.87     |
| 15 | Violi/Ponadoni                |                   |   | ✓ 181°30'    | 1394 | 11.47     |
| 16 | S. Donadoni                   |                   |   | ✓ 181°15'    | 1721 | 12.82     |
| 17 | S. Rikjaal                    | + Scope 4' 10°40' |   | ✓ 203°15'    | 1200 | 13.48     |
| 18 | " steps W.                    | + " " 0°55'       |   | ✓ 205°30'    | 1300 | 12.68     |
| 19 | " turns                       | + " " 0°55'       |   | ✓ 207°30'    | 1222 | 12.99     |
| 20 | " stops E.                    | + " " 1°30'       |   | ✓ 203°30'    | 0900 | 11.50     |
| 21 | " heads N                     | + " " 1°00'       |   | ✓ 212°45'    | 1016 | 11.14     |
| 22 | N. " + trench                 | + " " 0°45'       |   | ✓ 217°01'    | 0840 | 10.71     |
| 23 | W. Storch Rev                 | + " " 1°00'       |   | ✓ 220°15'    | 0965 | 10.32     |
| 24 | E. "                          | + " " 1°00'       |   | ✓ 218°15'    | 0809 | 9.96      |
| 25 | RAI Floor elev. W side, elev. | -                 |   | -            | 3325 | -         |
| 26 | W. Sanchez                    | -                 |   | ✓ 231°15'    | 0543 | 9.10      |
| 27 | S. Witschge                   | -                 |   | ✓ 229°15'    | 0240 | 8.55      |
| 28 | N. "                          | -                 |   | ✓ 234°30'    | 0436 | 8.09      |
| 29 | E. Sanchez                    | -                 |   | ✓ 221°02'    | 0025 | 7.09      |
| 30 | W. Ryvalda                    | + Scope 4' 11°10' |   | ✓ 215°30'    | 0150 | 7.87      |
| 31 | E. "                          | + " " 1°30'       |   | ✓ 209°15'    | 0100 | 6.74      |
| 32 | W. Scifo                      |                   |   | ✓ 256°30'    | 1415 | 7.69      |
| 33 | E. "                          |                   |   | ✓ 259°30'    | 1503 | 3.85      |
| 34 | N. Hassler                    |                   |   | ✓ 258°01'    | 1084 | 3.76      |
| 35 | Hassler/Prenthomme            |                   |   | ✓ 240°01'    | 0919 | 3.81      |
| 36 | E. "                          |                   |   | ✓ 232°15'    | 0871 | 2.77      |
| 37 | W. Harkes                     |                   |   | ✓ 226°30'    | 0219 | 4.92      |
| 38 | E. "                          |                   |   | ✓ 209°45'    | 0426 | 3.10      |
| 39 | N. Waddle                     |                   |   | ✓ 221°01'    | 0247 | 4.46      |
| 40 |                               |                   |   | ✓ 200°30'    | 0116 | 6.71      |
|    |                               |                   |   | cover        |      |           |

5728 / A - <sup>12</sup>13 (com.)

I H 2 1590, TTPD +

|    | 1        | 2                         | 3                        | 4    | 5             |
|----|----------|---------------------------|--------------------------|------|---------------|
| SN | 10-13    |                           | ± H. 1305, 11022         |      |               |
|    |          | PZING                     | 8                        | MID  | D. STANCE (M) |
| Y1 |          | W. Valderama              | ✓ 209°0'                 | 0158 | 5.38          |
| Y2 |          | E. "                      | ✓ 184°30'                | 0742 | 4.24          |
| Y3 |          | N. Maldini                | ✓ 188°30'                | 0419 | 4.80          |
| Y4 |          | S. "                      | (115)°30' ✓ 191°30'      | 0716 | 6.01          |
| Y5 |          | W. Makovsky               | ✓ 323°30'                | 3419 | 5.30          |
| Y6 |          | E. "                      | - Scrape 0020' ✓ 335°30' | 3400 | 7.99          |
| Y7 |          | N. Baggio                 | " " 0020' ✓ 25°45'       | 4217 | 7.67          |
| Y8 |          | Surface Etcheverry        | ✓ -                      | 3235 | -             |
| Y9 |          | W. HAGI (+ trench)        | ✓ 168°45'                | 2936 | 6.83          |
| 50 |          | HAGI steps N              | ✓ 158°15'                | 3056 | 7.26          |
| 51 | 5m/10-12 | " " E                     | ✓ 159°0'                 | 2995 | 7.21          |
| 52 |          | " " E + trench            | ✓ 157°15'                | 3094 | 7.59          |
| 53 |          | Elcan aberi               | -                        | 3059 | -             |
| 54 |          | Elcan                     | -                        | 2920 | -             |
| 55 |          | SW. cut SAVICOVIC Burrows | ✓ 161°15'                | 2557 | 6.58          |
| 56 |          | SE. " "                   | ✓ 157°30'                | 2446 | 6.76          |
| 57 |          | SW. Mehera                | ✓ 152°15'                | 2639 | 6.89          |
| 58 |          | SE. " + trench            | ✓ 151°30'                | 2611 | 6.81          |
| 59 |          | W. PAGLIUCA + "           | ✓ 165°0'                 | 2594 | 6.28          |
| 60 |          | E. " "                    | ✓ 150°15'                | 2621 | 6.80          |
| 61 |          | E. RAVELLI " "            | ✓ 147°45'                | 2064 | 6.78          |
| 62 |          | W. " "                    | ✓ 163°30'                | 2271 | 6.00          |
| 63 |          | PAGLIUCA/MAGRATH          | ✓ 177°30'                | 2583 | 6.23          |
| 64 |          | S. GASCOIGNE              | ✓ 146°15'                | 1705 | 5.90          |
| 65 |          | E. BAMBASTANT trench      | ✓ 141°30'                | 2143 | 5.81          |
| 66 |          | " steps N                 | ✓ 141°15'                | 2057 | 4.89          |
| 67 |          | " " W                     | ✓ 162°30'                | 2023 | 4.74          |
| 68 |          | " / ZOLA                  | ✓ 146°45'                | 2134 | 4.59          |
| 69 |          | N. ZOLA trench            | ✓ 146°45'                | 1869 | 2.35          |
| 70 |          | N. MAGRATH + trench       | ✓ 179°30'                | 2561 | 3.59          |
| 71 |          | S. CANTONAT + trench      | ✓ 172°15'                | 2081 | 4.84          |
| 72 |          | N. " "                    | ✓ 167°45'                | 2045 | 2.33          |
| 73 |          | S. MILLA                  | ✓ 153°15'                | 1599 | 4.21          |
| 74 |          | N. " + trench             | ✓ 145°30'                | 0968 | 2.84          |
| 75 |          | N. GASCOIGNE preserved    | ✓ 109°45'                | 0317 | 3.09          |
| 76 |          | Surface Ambroz            | -                        | 0568 | -             |
| 77 |          | E. PAGLIUCA/Futre(?)      | ✓ 172°30'                | 2595 | 9.84          |
| 78 |          | corner steps N            | ✓ 121°45'                | 2610 | 9.44          |
| 79 |          | " " out                   | ✓ 120°0'                 | 2595 | 10.30         |
| 80 |          | Futre N + trench          | ✓ 116°30'                | 2594 | 9.84          |



45-605 Eye-Ease®  
45-305 2-Pack  
Made in USA

STN. 1A-12 ~~Anty~~ (DAN'S) (com.)

5/15/95 IH-1505 TPO2

| Prepared By | Initials | Date |
|-------------|----------|------|
| Approved By |          |      |

|     | 1                           | 2         | 3                    | 4                | 5                |    |
|-----|-----------------------------|-----------|----------------------|------------------|------------------|----|
|     | POINT                       |           | <del>5</del>         | mid.             | DISTANCE         |    |
| 81  | RAVELLI(?) + trench (w.)    |           | ✓ 123°30'            | 2480             | 9.58             | 1  |
| 82  | " + RUSH                    | 118°30'   | ✓ 122°30'            | 2471             | 9.87             | 2  |
| 83  | Rush w. + trench            |           | ✓ 117°30'            | 2505             | 9.26             | 3  |
| 84  | Furne S. + trench           |           | ✓ 103°30'            | 2345             | 8.80             | 4  |
| 85  | " N. + Trench               |           | ✓ 96°45'             | 2356             | 8.62             | 5  |
| 86  | Rush S. + end. prescription |           | ✓ 99°45'             | 1857             | 7.85             | 6  |
| 87  | " N. + Trench               |           | ✓ 96°30'             | 1864             | 7.85             | 7  |
| 88  | Schuster S. + "             |           | ✓ <del>103°15'</del> | <del>21338</del> | <del>26.87</del> | 8  |
| 89  | " N. + Leoren's pit         |           | ✓ 95°30'             | 1602             | 6.51             | 9  |
| 90  | Shulzer S. + Trench         |           | ✓ 101°00'            | 1371             | 6.25             | 10 |
| 91  | " N. + Leoren's pit         |           | ✓ 97°00'             | 1465             | 6.46             | 11 |
| 92  | Mincow Mt                   |           | ✓ 98°30'             | 1152             | 5.78             | 12 |
| 93  | " S. + trench               |           | ✓ 101°30'            | 1349             | 5.97             | 13 |
| 94  | BERGKAMP B. + Trench        | (341°00') | ✓ 96°00'             | 3254             | 4.63             | 14 |
| 95  | " inner corner w. MAGAZIN   |           | ✓ 336°30'            | 3405             | 4.65             | 15 |
| 96  | " " " "                     |           | ✓ 334°45'            | 3276             | 4.03             | 16 |
| 97  | " " " "                     |           | ✓ 330°15'            | 3271             | 4.25             | 17 |
| 98  | N. MAGAZIN + Trench         |           | ✓ 325°00'            | 3106             | 3.37             | 18 |
| 99  | surface, 4.985              |           |                      | 3406             | —                | 19 |
| 100 | N. BRANCO + trench          |           | ✓ 96°30'             | 3055             | 9.13             | 20 |
| 101 | S. " " "                    |           | ✓ 101°30'            | 3052             | 9.39             | 21 |
| 22  | TPD 2 → PT. 47              | 0.566     | ✓ 149°15'            | 3715             | 13.81            | 22 |
| 23  | TPD 2 → TPD 1               |           | ✓ 168°30'            | 0924             | 18.58            | 23 |
| 24  |                             |           | 122°                 |                  |                  | 24 |
| 25  |                             |           | 348°30'              |                  |                  | 25 |
| 26  |                             |           |                      |                  |                  | 26 |
| 27  |                             |           |                      |                  |                  | 27 |
| 28  |                             |           |                      |                  |                  | 28 |
| 29  |                             |           |                      |                  |                  | 29 |
| 30  |                             |           |                      |                  |                  | 30 |
| 31  |                             |           |                      |                  |                  | 31 |
| 32  |                             |           |                      |                  |                  | 32 |
| 33  |                             |           |                      |                  |                  | 33 |
| 34  |                             |           |                      |                  |                  | 34 |
| 35  |                             |           |                      |                  |                  | 35 |
| 36  |                             |           |                      |                  |                  | 36 |
| 37  |                             |           |                      |                  |                  | 37 |
| 38  |                             |           |                      |                  |                  | 38 |
| 39  |                             |           |                      |                  |                  | 39 |
| 40  |                             |           |                      |                  |                  | 40 |

Tran Perez  
 San Jose, P.R. 5/15/95  
 Subp. 189 (Brendan's 3rd)  
 IH-1545

|    | 1                              | 2 | 3        | 4    | 5            |    |
|----|--------------------------------|---|----------|------|--------------|----|
|    | POINT                          |   | Δ        | MID. | DISTANCE (m) |    |
| 1  | E. corner B. Rigby             |   | ✓ 29°30' | 1803 | 14.96        | 1  |
| 2  | W. " B. "                      |   | ✓ 16°15' | 1816 | 13.37        | 2  |
| 3  | W. " Father McKenzie           |   | ✓ 20°34' | 2201 | 11.04        | 3  |
| 4  | ES. " W. plans                 |   | ✓ 35°45' | 1954 | 12.78        | 4  |
| 5  | int. cor. (NW) B. Rigby        |   | ✓ 29°00' | 1811 | 14.30        | 5  |
| 6  | " " (SB) W. plans              |   | ✓ 31°45' | 1918 | 13.16        | 6  |
| 7  | " " (SW) Father McKenzie       |   | ✓ 23°30' | 1881 | 11.72        | 7  |
| 8  | " " (NW) B. Rigby              |   | ✓ 20°30' | 1841 | 13.30        | 8  |
| 9  | state rectangle + trench       |   | ✓ 22°01' | 2412 | 12.67        | 9  |
| 10 | E. fence, " , SB. corner       |   | ✓ 26°45' | 1824 | 13.26        | 10 |
| 11 | " " , " , int. B. Rigby        |   | ✓ 25°30' | 1897 | 13.82        | 11 |
| 12 | Datum pt. + 30 cm.             |   | -        | 1725 | -            | 12 |
| 13 | TPD. 1 → TPD. 1 Subp. 189 + P. |   | 105°30'  | 2609 | 27.04        | 13 |
| 14 |                                |   |          |      |              | 14 |
| 15 |                                |   |          |      |              | 15 |
| 16 |                                |   |          |      |              | 16 |
| 17 |                                |   |          |      |              | 17 |
| 18 |                                |   |          |      |              | 18 |
| 19 |                                |   |          |      |              | 19 |
| 20 |                                |   |          |      |              | 20 |
| 21 |                                |   |          |      |              | 21 |
| 22 |                                |   |          |      |              | 22 |
| 23 |                                |   |          |      |              | 23 |
| 24 |                                |   |          |      |              | 24 |
| 25 |                                |   |          |      |              | 25 |
| 26 |                                |   |          |      |              | 26 |
| 27 |                                |   |          |      |              | 27 |
| 28 |                                |   |          |      |              | 28 |
| 29 |                                |   |          |      |              | 29 |
| 30 |                                |   |          |      |              | 30 |
| 31 |                                |   |          |      |              | 31 |
| 32 |                                |   |          |      |              | 32 |
| 33 |                                |   |          |      |              | 33 |
| 34 |                                |   |          |      |              | 34 |
| 35 |                                |   |          |      |              | 35 |
| 36 |                                |   |          |      |              | 36 |
| 37 |                                |   |          |      |              | 37 |
| 38 |                                |   |          |      |              | 38 |
| 39 |                                |   |          |      |              | 39 |
| 40 |                                |   |          |      |              | 40 |