

1995

PVN-062-Kneppler-Field Notes-1995

Michael Kneppler
Kenyon College

Follow this and additional works at: <https://digital.kenyon.edu/honduras>



Part of the Archaeological Anthropology Commons

Recommended Citation

Kneppler, Michael, "PVN-062-Kneppler-Field Notes-1995" (1995). *Four Valleys Archive*. Paper 8729.
<https://digital.kenyon.edu/honduras/8729>

This Field Notes is brought to you for free and open access by the Anthropology at Digital Kenyon: Research, Scholarship, and Creative Exchange. It has been accepted for inclusion in Four Valleys Archive by an authorized administrator of Digital Kenyon: Research, Scholarship, and Creative Exchange. For more information, please contact noltj@kenyon.edu.

1-30-95

Structure 86 Op 20 D

Set up a 1m x 13m trench perpendicular to suspected southern wall. Designation of trench chosen to help clarify relationship between Structure 86 and Structure 80 and define all features between them. A surface collection resulted in a few sherds.

1-31-95

Structure 86 Op 20 D

Two sets of two workers began excavations in the northern most 1m x 1m and Southern end 1m x 1m. The Southern 1m x 1m (Unit 13) uncovered the first suspected wall, approximately 6cm 10cm below surface. Unit 1, on the Northern end, yielded 20-30 sherds within the first lot. (10cm) I'll try and take Unit 1 down to sterile to get a look at the stratigraphy of the soils. Also I placed more workers in units 4, 5, and 9. All lots, at first, will be 10cm increments. A scattering of obsidian has been uncovered in the majority of the units, as well as sherds, bajareque, and figurine pieces. Next, unit 7 and unit 10 were excavated. A possible censor was found in the S.W. corner of unit 10. Two units left until all 13 units opened up, with highest artifact concentrations after 20-30 cm in the Northern half of the excavation trench.

P95 - 62 - 2

2-1-95

Structure 86 op 20D

Continuation of trench op 20D excavations. Again, all units following 10 cm increment lots. More ceramic sherds and small chipped obsidian pieces are being recovered. The approach at this point is to take units 1 and 2 to a depth of sterile soil and to define walls in units 10-13. Small bird like figurine sherds were found in units 10 and 11. Also, unit 11 has, I believe, the beginnings of a wall, possibly a half circular structure. A large broken rim sherd was excavated directly in the middle of unit 11, 25 cm below surface. Unit 1 has reached a depth of 60 cm and is still yielding sherds and bajareque.

2-2-95

Structure 86 Op 20D

Unit 1 reached sterile soil approximately at 70 cm below surface. The soil is a sandy loam, medium grained, yielding no artifacts. Unit 2 has a large bajareque wall, 70 cm in length and 20 cm in width running east-west. We excavated it in pieces and will bag & tag them for the lab. Possible evidence for a domestic structure. (A house, or work area)

2-3-95

Structure 86 Op 20 D

Excavations began trying to define southern wall of the trench contained in units 12 & 13. Possible line running E-W, but a lot of tumble lies on top. Units 2 and 3 are reaching depths of 60 cm and are still producing sherds. Also, the center units, 6-10, are slowly being excavated producing sherds as well. Three suspected lines of rocks appear, approximately 50-60 cm below surface. Possible earlier construction, re-use.

2-6-95

Structure 86 Op 20 D

Continuation of trench excavations. Units 5-8 are our first focus. Sherds are still the primary artifact found, most abundant. Soil is very muddy from weekend rains. Two figurine fragments found, both from unit 5. The first is bird-like, lot 50, and next is a face of an ancient one. (lot 52) The first shell found was excavated from unit 8, 30-40 cm in lot 51. I've taken out upper tumble in ~~the~~ unit 12 to help define possible line. (Rocks on top of fill = later construction) Other large rocks now exposed in center units. Unit 4 has a large number of sherds as well as two figurine fragments. Unit 6 contained the first groundstone, a large metate 65 cm below surface. To help understand the southern trench wall relations, 4 more units were added. (units 14-17)

P95-62-4

2-7-95

Structure 86 Op 20D

Excavations began in Unit 5 (50cm-60cm) and Unit 14 (0cm-10cm). Unit 14 is trying to define what the southern wall looks like, no artifacts yet.

The middle units are still producing numerous artifacts. Today I began naming walls for mapping and descriptions. Another unit, 18, was added in the southern part of the trench for a lower approach on walls.

I mapped in several small lines, the San Juans, La Sals, Rockies, Ozarks, and the Uintas. All walls on different levels and separate directions. Proceeding with excavations in Unit 7. Possible walkway or plaza road intersecting Unit 7 running E-W. Need to place another trench here later.

2-8-95

Structure 86 Op 20D

Focus of excavation of southern wall system in Unit 18. Very few artifacts recovered in this end of the trench. More rock lines appear in Unit 17 as well, 20-30 cm below surface.

Continue working on map for wall descriptions and relationships. Walls very close to the Cabrada, possibly retaining walls for water levels. Looks like these walls continue off to the East and West along the periphery of the site.

P95-62-5

2-9-95

Structure 86 Op 20 D

Still concentrating on Southern units in trench Op 20 D. The trench was once again expanded, units 19 and 20 added for more clarification. Again, very few artifacts found in this area. Units very close to the edge of the cañada.

Structure 86 and Structure 80 Op 20 E

New trench placed to the west of unit 7 5 meters in length to help define possible walkway. Lot levels now in 20 cm increments to help speed recovery. Excavations begin in Unit 1 where it looks like the shelf of rocks continue. (20 cmbs) At 30 cmbs it is better defined. Will attempt to trace it out through units 2 and 3. Main objective is to excavate through 5 and graph the pathway.

2-10-95

Structure 86 and 80 Op 20 E

Within Unit 4 the pathway abruptly ends in the western $\frac{1}{2}$ of the unit. A concentration or midden containing shards was located here. Unit 5 excavated to help understand relationship. Trench Op 20 E was expanded to the East of Op trench 20 D to follow the path off the other way towards Structure 80. (Units 7, 8, and 9)

Structure 86 Op 20 D

Unit 19 reveals possible lower southern wall, taking it down to 40 cmbs. Unit 20 shows the end of the southern edge of that E-W running wall.

2-13-95

Structure 86 Op 20 D

Again excavations began in southern units. Only Units 16-19 left to complete. We took out a large amount of wall Fall, eventually taking out a earlier suspected wall. (wasatch) No artifacts found.

Structure 86 and 80 Op 20 E

Concentration of work in progress in trench Op 20 E. High artifact counts in Unit 7, two new figurines, sherds and beja regue. On the other end, a new line of rocks appear in Units 5 and 6 in a N-S direction. In unit 9 the shelf of rocks or pathway can be found at 20 cm bs, slight incline possibly from other direction.

2-14-95

Structure 86 Op 20 D

Units 16, 17 and 18 excavated to completion. Again, trying to find relationships between southern walls. Basically, the trench is completed, a profile map will be drawn and soil stratigraphy graphed as well.

Structure 86 and 80 Op 20 E

Began excavations in unit 9, watching for signs of a structure. Expansion units placed on Northern side of units 7-9 (50 cm x 1m). These will help in defining the edges of the pathway. Also, on the west side of Op 20 D, more expansion trenches were added.

P95-62-7

The expansion trenches were, this time, placed on the North and South sides of units 1-6. Necessary for clarifying edges. Each new extension trench has its own unit and lot numbers.

2-15-95

Structure 86 and 80 Op 20 E

Units 1-9 basically defined main portion of walkway as well as with the help of expansion trenches. Continue working in these units, trying to decipher between tumble and actual path surface.

2-16-95

Structure 86 and 80 Op 20 E

Again, more excavations on defining pathway. Looks like it continues over to the north of units 19-24. Artifacts include shards, bajareque, and obsidian. Concentrating on those units. (unit ^{23 or} 24 never excavated)

2-17-95

Structure 86 and 80 Op 20 E

Seems to be a space between units 21 and 20 where no rocks are found. Possible curve to the pathway. Excavations continue following this rocky surface, fairly slow moving. Hard to tell which rocks are in situ & which have been disturbed.

2-20-95

Structure 80 and 86 Op 20E

Excavations continue in units 7-12 and also with units 25-27. I believe that there is a edge the the pathway surface. The main part remaining in units 7-9. The expansion units aid in clarification. Art. Fact counts drop slightly on top of surface.

2-21-95

Structure 80 and 86 Op 20E

Began excavations in unit 13, going down to 80 cms. Possible midden exposed, numerous amounts of sherds on south edge of pathway. Perhaps proceeds actual pathway in construction since many of the ceramic pieces are actually underneath shelf of rocks (or surface of path). Units 17 and 18 not excavated. Units 13-16 also helped clarify the edge of surface, more artifacts recovered.

2-22-95

Structure 80 and 86 Op 20E

Focus on Eastern portion of pathway tracing it out laterally. Also, the bulk deposited between 20D and 20E was excavated. Possible small wall lies to the south of units 25-27.

Structure 80 and 86 Op 20 F

A new 2m x 4m trench was placed to the North of Trench 20E, (Off of expansion trenches 19-22) Units 1-8 needed, again, to continue tracing pathway surface. So far units 1-lots 1-3 revealed only sherds.

2-23-95

Structure 80 and 86 Op 20E

Set up ~~six~~^{eight} more units, moving to the East over Structure 80. (2m x 4m, Units 28-~~34~~³⁵) Began excavations in the far Northeast corner, unit 32, to help get a perspective on structure / pathway relations. More sherds, obsidian, and a little faunal remains.

Structure 80 and 86 Op 20 F

Tracing strange direction of pathway surface. Units 2, 3, and 4 were excavated. Unit 2 lot 4 contained a stamp fragment as well as sherds. Apparently, the pathway ends in Units 3 and 4 so unit 5 will help clarify its direction.

2-24-95

Structure 80 and 86 Op 20 E

Excavations began in units 31, 32 and 34

Several fairly large rocks have appeared, too early to tell if there part of a wall. Also, unit

11 was excavated, yielding more sherds, bone, bajareque, and obsidian. Edges of initial pathway structure fairly well defined in the upper excavation area.

Structure 80 and 86 Op 20 F

Units 5 and 6 excavated today, again trying to follow direction of pathway. The surface basically banks 180° into unit 5, very much looking like a large "U". Only sherds were found in these units.

2-27-95

Structure 80 and 86 Op 20 E

Units 30-34 are still in the process of excavation. A nice wall has been uncovered running basically E-W with a corner in unit 30. More sherds and obsidian removed from these units.

Structure 80 and 86 Op 20 F

Continued excavating in Unit 6 looking as if pathway goes towards Units 7 & 8. So, these were excavated next. Some bone again found in this area, as well as sherds and obsidian.

2-28-95

Structure 80 and 86 Op 20 F

Unit 8 is the last remaining unit helping to clarify, what is now labeled the "J shaped" structure. After excavating unit 8 and cleaning up around and between pathway, it looks to be fairly well defined. More sherds, obsidian, and a tooth (animal) was pulled from unit 8. The purpose of the "J shaped" feature is unknown. Possibly a link from Structure 80 to Structure 86, but its abrupt end is confusing. Op 20 F is completed.

Structure 80 and 86 Op 20 G

A 4m X 2m trench in a North-South direction was placed directly off of Units 29 and 30 Op 20 E. (Units 1-8) The first excavated unit will be in Unit 8, approaching structure 80 from the South. Possible wall formations in the South-west corner

3-1-95

Structure 80 and 86 Op 20 E

Unit 35 excavated, defining top of "J shaped" feature as well as the North wall on Structure 80. A large number of sherds were pulled from this unit.

Structure 80 and 86 Op 20 G

Excavations Continue with Units 7 and 8. Sherds, mano fragment, and one other piece of groundstone was recovered.

P95-62-12

3-2-95

Structure 80 and 86 Op 20 E

Clarifying Northern Wall in Structure 80, Cleaning in Units 28, 29, and 30. Lots 97, 98, and 99 produced sherds, shell, pigment?, obsidian, and a possible ceramic bead. Objective is to finish Op 20 E and concentrate on Structure 80 from Op 20 B.

Structure 80 and 86 Op 20 B

Unit 6 is the focus of today's excavations. Lots 6 and 7 produced sherds, shell, and obsidian. No walls extend into Unit 6.

3-3-95

Structure 80 and 86 Op 20 B

Continue ^{with} excavated units. Cleaning units looking for possible walls. It appears that walls will be running in a N-S and E-W direction.

Also, spent time mapping, photographing, and taking measurements for depth, width, and length of "J shaped" feature. Appears to be closely associated with structure 80.

3-6-95

Structure 80 and 86 Op 20E and Op 20H

Op 20H was implemented into the excavations for the purpose of assigning new lot numbers to the designated units. (Op 20E Lots 1-99) First, unit 35 was excavated down to 40 cm, revealing a smaller wall between the "J shaped" feature and the North wall on Structure 80. Also, sherds, obsidian, and a bone bead were pulled from this unit. Unit 6, on the west end of "J shaped" feature was taken down to 60 cm to help clarify another small wall separated from the feature. Some sherds, bajareque, and shell ~~was~~ ^{were} revealed. Next, unit 27 was again taken further down to help clarify the separation, at this point, from the "J shaped" feature to Structure 80. Unit 12, on the north side, was excavated further for the same reason. Only some sherds were found here. Finally, unit 28 also helped define the relationship between features. Here we went down to 60 cm, pulling out sherds, obsidian, and shell.

Structure 80 and 86 Op 20G

Units 5 and 3 were excavated today. (unit 3, partially) Sherds, shell, and bajareque were bagged and tagged. Tomorrow, I plan to expand excavations within Structure 80 to help completely reveal the feature.

3-7-95

Structure 80 and 86 Op 20E and Op 20H

Today we spent time cleaning and clarifying the "J shaped" features upper portion. Concentrating specifically on excavating remaining walls in Op 20G. Excavations completed for Op 20E and Op 20H.

Structure 80 Op 20G

A 4m x 4m trench was set up to the west of units 1-8. The purpose is to fully exposed Structure 80, believed to be contained within this new excavation area. Units 2, 3, and 9 were partially excavated today, yielding sherds, bajareque, and obsidian. New units include 9-24.

3-8-95

Excavations today included units 1, 2, and 10 in Structure 80 Op 20G. Northern wall of Structure 80 can easily be followed from these units. The North West corner should be found in unit 11, since a little is revealed in Unit 10. Sherds, obsidian, shell, and bajareque were found.

3

P95-62-15

3-9-95

Structure 80 Op 206

Units 9 and 10 were both excavated down to 60 cmbs. I believe that a midden lies within. A large number of sherds, utilitarian, elaborate and possibly some imported ceramics were found here. Very important lot numbers are 17 and 18. Also, units 1, 4, and 14 were worked in, which we recovered more sherds and bajareque. The actual Northwest corner of Structure 80 does lie within unit 10. The wall begins approximately 20 cm below surface.

3-10-95

Structure 80 Op 206

Today, units 1, 12, and 14 were completed. Another bead was found, ^{this time} in unit 1. Units 1 and 14 were taken down to 60 cm, yielding sherds, shell, bajareque, and obsidian. The west wall of Structure 80 appears to be heading in a N-S direction.

3-13-95

Structure 80 Op 206

Units 12 and 18 were excavated following the North and West walls, outlying Structure 80. Unit 12 was taken down to 60cm and Unit 18 was partially excavated at 60 cm. Bajareque, Shards, and obsidian were found in both units. It appears that the basal rocks lie on the end of excavation floor at 60 cm bs.

3-14-95

Structure 80 Op 206

3 new units were placed, 50cm x 1m, off of original excavation area. (units 25, 26, and 27) Basically, again, to help clarify all walls contained in Structure 80. (see D 95-62-1)

Today units 16, 18, 20, 22 and 25 were excavated to completion. (Lots 26-30) I think we've got a general idea what the structure looks like.

Artifacts include: Shards, Bajareque, Shell, obsidian, mano fragment, bone, and one stamp from lot 30.

3-15-95

Structure 80 Op 206

Units 11, 15, 23, and 26 were all excavated to completion. Interior portion of periphery walls are well preserved. Basically, entire wall structure is visible. Appears to be a domestic, house feature. Containing one large room with a possible patio in the South East corner. Artifacts within these units include sherds, bajareque, shell, bone, mano fragment, and a bead from lot 33.

3-16-95

Structure 80 Op 206

Units 19, 24, and 27 were excavated today. Trying to clarify all walls the best we can. Another small exterior wall appeared in unit 27. Nearing completion of Structure 80, just cleaning up walls. Units 13, 17, and 21 never excavated. (not important for clarification.)

3-17-95

Structure 80 Op 206

Sherds, bajareque, obsidian, and a stone axe, was found in the final unit. (unit 19 excavated to 50 cm) Structure 80 is completed, begin mapping, photographing, and general overview procedures. No mas aquí.

STRUCTURE 80 & 86

~~Op 600~~ 1m x 20m trench

"J" shaped structure

Length E-W 7.5m

Width N-S 2.5m

Tip of J 2.5m

20-60 cmbs

Ext of excavation - top of corners

~~24~~ 24cm SW corner

11cm NW corner

9cm NE corner ~~interior~~

16cm SE corner interior

Possible pathway connecting Structure 80 and Structure 86
Poorly preserved - Jumbled

later construction - midden beneath 60cm - South (Unit 13)

~~Unit 6~~ - Lost 50cm in width 1m + length

~~Unit 9~~ - La Silla 60cm in width 1m 10cm length

Poco 40cm " 1m length

The Alps 72cm " 3m 80cm "

Pyrenes 25cm 1m 05cm

The Igor 75cm 4m 07cm

Adios 21cm 52cm

Fattys 45cm 1m 62cm

The Chain 52cm 1m 40cm

The Patio 40cm 1m 60cm

Structure 80

Small residential

1 room

Possible patio off to the S.E.

4 people - 1-31-95 / 3-17-95

Square meters

~~77~~ 77 meters

77

~~80~~ 80

27

35

8

2

35

27

8

70

~~7~~ 7

11

-13

OP20D

Lot Numbers

Unit 1

60-70/31

Unit 2

30-50/32

Unit 3

40-50/37

Unit 4

30-40/47

40-50 54

Unit 5

0-20/16

20-30/50

30-40/52

40-50/58

50-60/62

Unit 6

20-30/38

30-40/56

40-50/59

* 50-~~50~~⁶⁰/60

Unit 7

20-30/48

30-40/53

40-50/55

50-60/64

Unit 8

20-30/46

30-40/51

40-50/65

Unit 9

30-40/17

40-50/67

Unit 10

30-~~50~~⁴⁰/26

40-50/69

Unit 11

50-60/35

60-70/70

Unit 12

30-60/42

Unit 13

20-30/39

30-40/57

OP 200

Lot Numbers

N

North → South

Unit 1 0-10 Lot 1 20-30 Lot 14

10-20 Lot 9

Unit 2 0-10 Lot 2 20-30 Lot 20

10-20 Lot 10

Unit 3 0-10 Lot 3

10-20 Lot 13

Unit 4 0-10 Lot 15

Unit 5 0-10 Lot 16

Unit 6 0-10 Lot 21

Unit 7 0-10 Lot 18

Unit 8

Unit 9 0-10 Lot 8 20-30 Lot 12

10-20 Lot 11 30-40 Lot 17

Unit 10 0-10 Lot 7

10-20 Lot 19

Unit 11 0-10 Lot 6

Unit 12 0-10 Lot 5

Unit 13 0-10 Lot 4

S

OP 2012

Lot Numbers 2-1-95

Unit 1 20-30/14 30-40/23 40-50/25

50-60/29 60-70/31

Unit 2 20-30/20 (2nd bag) 30-~~40~~⁵⁰/32

Unit 3 10-20/13 20-30/34 30-40/36
40-50/37

Unit 4 0-10/15 10-20/40 20-30/43
30-40/47

Unit 5 0-20/16

Unit 6 0-10/21 10-20/35 20-30/38

Unit 7 0-10/18 10-20/45 20-30/48

Unit 8 0-10/24 10-20/44 20-30/46

Unit 9 30-40/11

Unit 10 20-30/22 30-~~40~~⁵⁰/26

Unit 11 0-10/16 10-20/27 20-~~40~~⁵⁰/29 30
40-50/33 50-60/35

Unit 12 0-10/5 10-20/28 (shards bag 2nd)
20-30/41 30-60/42

Unit 13 0-10/4 10-20 none 20-30/39

Surface = 49

~~Notes~~

Graph 2 D 95 62 1
Notes 3 P 95 62 1

No tramping for artifacts outside of damage

Lot Numbers - expanded trench

Unit 14
0-10 / 61

Unit 15
0-10 / 70
10-20 / 75

Unit 16
0-10 / 68
³⁰10-20 / 74 *
30-40 / 78
40-50 / ~~81~~ 89

Unit 17
0-10 / 66
10-20 / 72
20-30 / 73
30-40 / 77
40-50 / 86
50-60 / 88

Unit 18
0-10 / 63
³⁰10-20 / 71
30-40 / 76
40-50 / 85
50-60 / 87

Unit 19
0-10 / 79
10-20 / 80
30-40 / 81
40-50 / ~~82~~ 84

Unit 20
0-20 / 82
20-30 / 83

Completed

OP 20 E

New Trench

Unit 1
0-20 cm / 1
20-30 cmbs / 3

Unit 2
0-20 cm / 2
20-40 cmbs / 4

Unit 3
~~0-30~~ cmbs / ~~5~~ 5

Trench
20 E

Unit 4
0-40 / 6
40-50 / 19

Unit 5
~~0-40~~ / 7
40-50 / ~~12~~ 12
50-60 / 17

U

East half

Unit 6
0-30 / 8
30-50 / 11

Unit 7
0-20 / 9
20-30 / 10

Unit 8
0-20 / 13

Unit 9
0-20 / 14
20-30 / 15

Expansion

Trench OR 20E

Unit 25

0-10 / 63

10-20 / 64

20-30 / 71

30-40 / 72

40-70 / 76

~~50-70~~

Unit 10

(60-70 / 73)

70-80 / 75

Unit 26

0-10 / 66

10-20 / 68

20-30 / 87

Unit 27

0-10 / 70

10-20 / 88

~~20~~

Unit 11

40-70 / 82

Unit 32

0-10 / 74

10-20 / 77

20-30 / 78

30-40 / 89

Unit 33

0-20 / 79

20-40 / 80

40-50 / 97

Unit 31

0-10 / 81

10-20 / 83

20-30 / 84

Unit 30

0-20 / 85

Unit 35

0-20 / 98

20-30 / 99

Unit 34

0-10 / 86

10-20 / 90

20-30 / 91

30-40 / 93

40-50 / 94

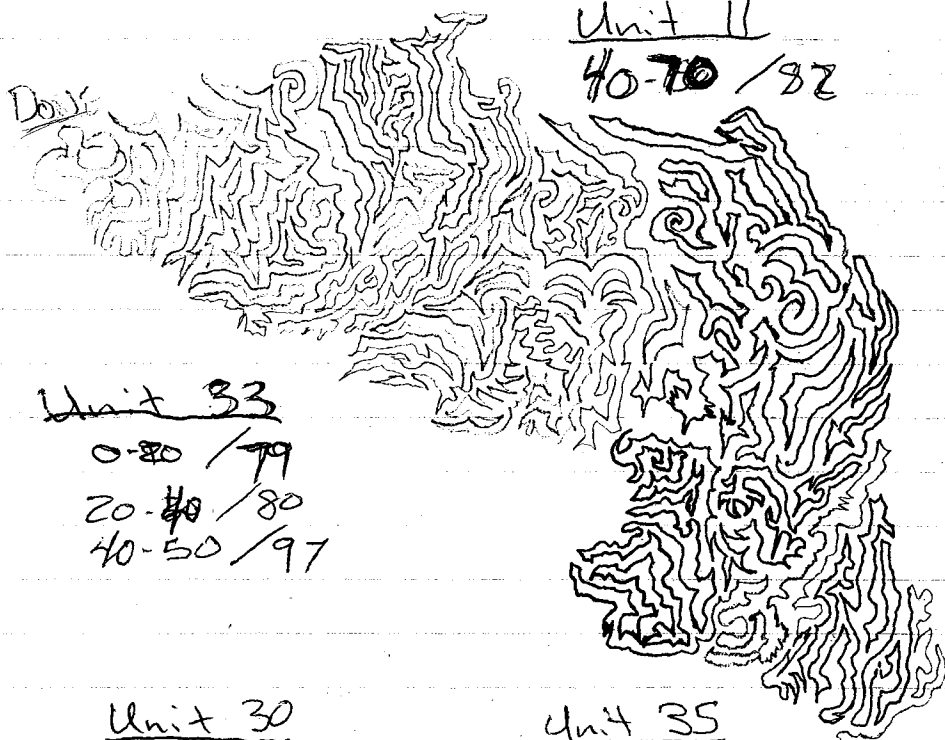
Unit 29

0-10 / 92

10-20 / 95

Unit 28

0-10 / 96



South 1/2
East

Top
Right

1/2 M Expansion Trenches

Expansion Units in existing OP 20E

Trench 20E

Unit ~~9~~ 10

0-20 / 16

20-40 / 23

Unit ~~8~~ 11

0-20 / 18

20-30 / 27

Unit ~~7~~ 12

0-20 / 20

5 1/2

Unit ~~12~~ 13

0-20 / 22

10-20 / 25

20-30 / 28

30-40 / 30

Unit ~~11~~ 14

0-10 / 32

10-20 / 34

20-30 / 36

Unit ~~10~~ 15

5 1/2

Unit ~~14~~ 16

0-~~10~~ / 21

10-20 / 24

20-30 / 26

30-40 / 29

40-50 / 31

Unit ~~13~~ 17

Unit ~~12~~ 18

N 1/2

Unit ~~15~~ 19

Unit 20

Unit 21

N 1/2

Unit 22

0-~~10~~ / 35

20-30 / 37

30-40 / 38

Unit 23

Unit 24

TRENCH OP 20 E

Expansion

E Y₂Unit 10

20-40 / 23

40-50 / 51

* 50-60 / 58 Page 142

60-70 /

Unit 11

20-30 / 27

30-40 / 59

Unit 12

0-20 / 20

Unit 13

30-40 / 30

40-50 / 50

50-60 / 61

60-70 / 67 70-80 / 69

Unit 14

20-30 / 36

30-40 / 47

Unit 15

0-10 / 39

10-20 / 41

20-30 / 42

40-50 / 45

Unit 16

50-60 / 33

Unit 17Unit 18Unit 19

0-10 / 52

10-20 / 53

20-30 / 54

30-40 / 56

40-50 / 57

50-60 / 65

Unit 22

30-40 / 38

40-50 / 40

Unit 20

0-10 / 48

10-20 / 49

30-40-60

40-50 62

Unit 21

10-20 / 43

20-30 / 44

30-40 / 46

~~40-50~~Unit 23Unit 24Unit 7

30-40 / 55

Unit 8Unit 9N Y₂

TRENCH OP ZOF

~~Unit 1~~ Unit 1

0-10 / 1
10-20 / 2
20-30 / 3

Unit 2

~~0-10~~ / 4
10-20 / 5

Unit 3

0-30 / 6

Unit 4

0-30 / 7

Unit 5

0-20 / 8
20-30 / 9

Unit 6

0-10 / 10
10-20 / 11
20-30 / 12

Unit 7

0-10 / 13
10-20 / 14
20-30 / 15

Unit 8

0-10 / 16
10-20 / 17
20-30 / 18

Complete

TRENCH OP 20 6

Unit 8
0-20 / 1
20-30 / 2

Unit 7
0-20 / 3
20-30 / 4
30-40 / 5

Unit 22 ②
0-60 / 28

Unit 20 ①
0-20 / 29

Unit 6
0-20 / 6
20-40 / 7

Unit 5
0-40 / 8

Unit 3
0-20 / 9
20-60 / 10 X

Unit 9 X
0-30 / 11
30-60 / 17 ①

Unit 25 ①
0-50 / 30

Unit 2 X
0-10 / 12
10-40 / 14 X

Unit 10
0-50 / 13 X
50-60 / 18 ①

Unit 1 X
0-10 / 15
10-20 / 20 ①
20-60 / 22 -

Unit 14
0-10 / 19 ①
10-60 / 21 X

Unit 4
0-40 / 16 ①

12, 18

necesito ir a cafeceria con Don Eduardo

Unit 12 -
0-10 / 23 -
10-60 / 24

Unit 18
0-60 / 25
60-70 / 26 ①

Unit 16
0-60 / 27 ①

16, 18, 20, 22, 25

12
20
30
40
50
60
70
80
90
100



OP 206

Unit 29 0

0-30 / 31

30-50 / 35 0

Unit 11 0

0-60 / 32

Unit 26 ~~23~~

0-40 / 33 0

Unit 15 0

0-50 / 34

Unit 24

0-40 / 36

Unit 19

0-20 / 37

20-50 / 39

Unit 27

0-40 / 38

Unit

Fri 7-16
Sun

Op 20E / Op 20H

Unit 35

30-40 / 1

Unit 6

50-60 / 2

Unit 27

20-40 / 3

Unit 12

20-40 / 4

Unit 28

50-60 / 5

Unit 1

0-40 / 1

Unit 2

0-10 / 7

10-40 / 9

Unit 3

0-40 / ~~13~~ 14

Unit 4

0-30 / 19

Unit 5

0-~~30~~ / 15

Unit 6

0-40 / 10

Unit 7

0-20 / 2

20-40 / 8

~~40-10~~

Unit 8

0-40 / 16

Unit 9

0-40 / 11

Unit 10

0-40 / 3

Unit 11

0-30 / 4

Unit 12

0-30 / 13

Unit 13

0-30 / 18

Unit 14

0-30 / ~~21~~ 24

Unit 15

0-40 / 5

Unit 16

Unit 17

Unit 18

0-40 / 20

Unit 19

0-40 / 12

Unit 20

0-40 / 6

Unit 21

0-30 / 17

Unit 22

0-30 / 23

Unit 23 ~~22~~

0-40 / 22

Unit 24

0-30 / ~~21~~ 21

Unit 47
0 - ~~40~~ / 25

Unit 30
0 - 40 / 26

Unit 16
30 - 40 / 27

Unit 32
0 - 30 / 28

Unit 34
0 - 40 / 29

Unit 26
0 - 40 / 30

Unit 31
0 - 20 / 31

Unit 13
0 - ~~40~~ / 34

Unit 36
0 - 30 / 32

Unit 40
0 - 40 / 33

Unit 33
0 - ~~40~~ / 36

Unit 46
0 - 30 / 35

Unit 17
0 - 20 / 37
20 - 40 / 39

Unit 37
0 - 40 / 38

Unit 39
0 - 40 / 40

Unit 15
0 - 40 / 41

Unit 35
0 - 30 / 42

Unit 38
0 - 40 / 43

Unit 14
0 - 30 / 44

Unit 25
~~Unit 45~~
0 - 30 / 45

Unit 28
0 - 40 / 46

VÖKLE

VÖKKLE

VÖKKLE

VÖKL

10

11, 12, 13, 14, 15, 16, 17 (18) (19)

20, 22, 23, 24, 25, 26, 27 (28) (29)

30, 31, 32, 33, 34, 35, 36, 37, 38, 39

40, 41, 42, 43, 44, 45, 46, 47, 48, 49, 50

Unit 23
0 - 20 / 47

Unit 24
0 - 20 / 48

Unit 1
Strike / 49
look at
unit 1

Unit 18
0-40/50

Unit 29
0-40/51

Unit 28
0-40/52

Unit 19
0-40/53



National® Brand

45-606

Eye-Ease®

45-306

2 - Pack

Made in USA

March 24

Subsp. 20 D/H

Stns. 80, 86

mile

Prepared By

Initials

Date

Approved By

I H. 1460

Point

A

M.D

Distance

SW Lost

349°15'

2124

3.95

NW Lost

350°30'

2149

4.85

SW "J" STR.

20°10'

2117

4.23

NW "J" STR.

12°45'

2111

6.48

NE "J" STR.

25°00'

2137

7.21

SE interior "J" STR.

35°00'

2132

6.78

SW interior "J" STR.

43°15'

2103

5.68

NE interior "J" STR.

27°00'

2095

4.95

NW interior "J" STR.

57°25'

1940

9.28

NW corner of Igor

65°45'

1806

7.81

SW corner of La Silla

66°25'

2104

6.64

SE corner of La Silla

68°30'

2078

7.20

SW corner of Igor

95°00'

2145

7.65

NW corner of Adios

93°40'

1955

8.15

SW corner of Adios

99°30'

2015

8.41

NE corner of patio

89°30'

2343

11.06

NW corner of patio

90°10'

2113

8.76

SW Chain

86°30'

2105

9.81

SE Chain

85°45'

2160

10.75

NE corner of Fatty

85°20'

1793

9.61

NW corner of Fatty

85°30'

1744

7.95

NE interior Igor

71°00'

1744

8.18

N of Puirenees

74°30'

2153

11.70

S of Puirenees

81°00'

2240

11.83

NE of Alps

71°10'

2065

12.44

E corner of Poco

65°30'

2031

9.73

W corner of Poco

64°50'

1994

9.26

NW of Alps

66°20'

1755

8.65

EXCAVATION DATUM - (vertical) est.

74°45'

1892

13.50

NW. San Juan

95°30'

2343

20.54

NE " "

96°15'

2343

20.41

SE " "

102°30'

2343

19.89

Rockies W.

110°30'

2029

17.16

" E

112°15'

2043

16.72

OZARKS W.

119°30'

1947

16.61

" E

118°00'

2087

17.04

UNITAS W.

129°30'

1717

13.80

" E

123°45'

1790

13.94

SAWTOOTH W.

137°30'

2113

17.01

" E

132°30'

1573

6.47

RUBYS W.

149°15'

2403

7.65

MArch 24, 1995
Subsp. 200/H cont.

Subsps. 200/H com.

	Initials	Date
Prepared By		
Approved By		

	1	2	3	4	5	6
	POINT			✓	MID	DISTANCE
42	Rubys E.			✓ 1460301	1194	8.21
43	SIEGAS N.			✓ 147001	2439	8.41
44	" S.			✓ 1500301	2541	8.80
4						
5						
6						
7						
8						
9						
10						
11						
12						
13						
14						
15						
16						
17						
18						
19						
20						
21						
22						
23						
24						
25						
26						
27						
28						
29						
30						
31						
32						
33						
34						
35						
36						
37						
38						
39						
40						

Artifacts by Lots

2-6-95

AP 200

- Lot 50 - Shards, Figurite, Bajareque
Lot 51 - Shards, Shell
Lot 52 - Obsidian, Figurine, Shards, Bajareque
Lot 53 - Shards
Lot 54 - Shards, Bone Figurine, Bajonita, Bajareque
Lot 55 - Shards
~~Lot 42 - Shards (2nd bag) None (check prior excavation) *~~
Lot 56 - Shards, Bajareque
Lot 57 - None *Lot 58 - Shards
Lot 59 - (pito), Shards, Bajareque
Lot 60 - Obsidian, Shards, Bajareque, metate * - Redo cm / Bag 10P2
Lot 61 - None *
Lot 62 - Shards, Obsidian, Shell
Lot 63 - Nothing *
Lot 64 - Shards, Pottery (leg), Bajareque
Lot 65 - Shards
Lot 66 - None *

Artifacts By Lots

DP 20D

Lot 67 - bowl sherd, sherds

Lot 68 - None

Lot 69 - Lg. pottery piece (plate), sherds, bajareque

Lot 70 - obsidian, sherds

Lot 71 - sherds

Lot 72 - None

Lot 73 - sherds, bajareque, shell

Lot 74 - chert, sherds, bajareque.

Lot 75 - None

Lot 76 - sherds,

* Lot 77 - sherds

Lot 78 - bajareque, sherds

Lot 79 - sherds, bajareque

Lot 80 - sherds

Lot 81 - sherds


Lot 82 - sherds, shell

Lot 83 - sherds, obsidian

Lot 84 - sherds

Lot 85 - sherds, obs.

Lot 86 - sherds



Lot 87 - Shards, ceramic

Lot 88 - Shards

Lot 89 - Shards, obsid., chert, bone

~~Lot 90~~

Completed

- Lot 1 - Bone, Shards
- Lot 2 - Shards, pigment
- Lot 3 - Shards, shell
- Lot 4 - Shards, obsidian,
- Lot 5 - Shards,
- Lot 6 - bone, shards, obsidian, baguette
- Lot 7 - Shards, obsidian.
- Lot 8 - Shards.
- Lot 9 - Shards, Figurines,
- Lot 10 - Obsidian, shards
- Lot 11 - Shards
- Lot 12 - Shards, bone
- Lot 13 - Shards
- Lot 14 - Shards

Artifacts and Lots

OP 205

- Lot 15 - ceramics, sherds.
- Lot 16 - sherds, obsidian.
- Lot 17 - Bone, sherds, obsidian.
- Lot 18 - sherds
- Lot 19 - Bone, sherds
- Lot 20 - sherds
- Lot 21 - sherds
- Lot 22 - sherds
- Lot 23 - sherds
- Lot 24 - sherds
- Lot 25 - sherds
- Lot 26 - sherds
- Lot 27 - sherds / obsidian
- Lot 28 - sherds
- Lot 29 - sherds
- Lot 30 - sherds
- Lot 31 - sherds, obs.
- Lot 32 - sherds

- Lot 33 - sherd, obs
- Lot 34 - bone, sherds
- Lot 35 - sherds
- Lot 36 - chert, sherds, obs.
- Lot 37 - sherds
- Lot 38 - sherds

Trench

OP 20 E

Expansion

2-16-91

Lot - 39 sherds

Lot - 40 sherds

Lot - 41 sherds

Lot 42 - sherds

Lot 43 - obsidian, sherds

Lot 44 - sherds

Lot 45 - shell, *baja*, sherds

Lot 46 - sherds

Lot 47 - sherds, lithics, *bajareque*

Lot 48 - sherds

Lot 49 - sherds

2-17-95

Lot 50 - sherds, *baja*, obs.Lot 51 - sherds, *baja* ★

Lot 52 - sherds, obs.

Lot 53 - sherds

Lot 54 - sherds

Lot 55 - sherds

Lot 56 - sherds

~~still open~~

Lot 57 - sherds

Lot 58 - sherds 1st Bags ★

Lot 59 - sherds, obs 2-18-95

Lot 60 - sherds, obs

Lot 61 - shell, sherds, obs 2-18-95

Lot 58 - 2nd Bags sherds, obs ★

Lot 62 - Bones, sherds, obs

Lot 63 - sherds

Lot 64 - sherds

Lot 65 - sherds, *baja*

Lot 66 - sherds

Lot 67 - sherds, obsidian, *baja*

TRENCH OP 20E

Expansia

2-21-95

- Lot 68 - Shards, obsidian ✓
Lot 69 - Shards, bajareque, bone, obs. ✓
Lot 70 - Shards
Lot 71 - Shards unit 25
~~Lot 72 - Shards unit 25~~
Lot 72 - Shards 2-22-95
Lot 73 - Shards
Lot 74 - Shards, ~~obsidian~~ 2-23-95
Lot 75 - Shards, bajareque
Lot 76 - obsidian, bajareque, Shards
Lot 77 - Bone, Shards
Lot 78 - obsidian, Shards
Lot 79 - Shards
Lot 80 - Shards, bead
Lot 81 - Shards, Shell ✓ 2-24-95
Lot 82 - obsidian, Shell, baja, Shards, Carbon, bone.
Lot 83 - Shards, bone
Lot 84 - Shards, obsidian, baja.

Lot 85 - Shards, obs.

TRENCH OP ZOE Expansion

Lot 86 - Shards, bone, beige. 2-27-95

Lot 87 - Shards

Lot 88 - Shards

Lot 89 - Shards, obsidian, ?

Lot 90 - Shards

Lot 91 - Shards

Lot 92 - Shards 2-28-95

Lot 93 - Shards, obs.

Lot 94 - Shards, obs.

Lot 95 - Shards, bone

Lot 96 - Shards, obs.

Lot 97 - clut, shd, beige, 2-28-95 pigment, shell, obsidian, bead

Lot 98 - Shards, obsidian

Lot 99 Shards, shell, obsidian.

~~Enter 32, 33, 34 End Date~~

TRENCH OP 20 F

- Lot 1 - Shards
- Lot 2 - Shards 2-22-95
- Lot 3 - Shards
- Lot 4 - Shards, Stamp Frag. - 2-23-95
- Lot 5 - Shards
- Lot 6 - Shards, bone, obsidian -
- Lot 7 - Shards
- Lot 8 - Obsidian, bone, Shards, 2-24-95
- Lot 9 - Shards, Shell
- Lot 10 - Shards, obsidian
- Lot 11 - Shards
- Lot 12 - Shards, obsid. 2-27-95
- Lot 13 - Shards
- Lot 14 - Shards, bone
- Lot 15 - Shards
- Lot 16 - Shards, bone, Lajavague, Shell, obs.,
- Lot 17 - Shards
- Lot 18 - Teeth, bones, bone 2-28-95

TRENCH OP 20 G.

- Lot 1 - Shards, memo frag. 2-28-95
- Lot 2 - Shards
- Lot 3 - Shards, groundstone 3-1-95
- Lot 4 - Shards
- Lot 5 - Shards
- Lot 6 - Shards, Shell. 3-2-95
- Lot 7 - Shards, Shell, obs.
- Lot 8 - Shards, Shell, obs, beja. 3-6-95
- Lot 9 - Shards
- Lot 10 - Shards, beja, obs, caliche 3-7-95
- Lot 11 - Shards, obsidian
- Lot 12 - Shards, obsidian
- Lot 13 - Shards, obs, beja, Shell 3-8-95
- Lot 14 - Shards, obsidian, beja, obs.
- Lot 15 - Shards
- Lot 16 - Shards 3-9-95
- Lot 17 - Shards, bone, beja, obs, Shell For Maria
- Lot 18 - Shards, bone, beja, Shell For Maria
- Lot 19 - Shards
- Lot 20 - Shards, beja

TRENCH OP 206

Lot 20 - Shards, Baja

Lot 21 - Shards, baja 3-10-95

Lot 22 - Shards, baja, shell, obs., bead

Lot 23 - Shards

Lot 38 -
Shards, baja.

Lot 24 - 2 Baja, Shards, obs. 3-13-95

Lot 25 - 5 Baja, Shards, obs.

Lot 26 - Shards, obs, baja, shell 3-14-95

3-17-95

Lot 27 - Shards, shell, baja

Lot 39 -

Lot 28 - Shards, shell, bone, baja, Mano Frag.

Shards, baja, obsidian,
basalt tool

Lot 29 - Shards, groundstone, bajareque

Lot 30 - Shards, stamp, shell, obsidian, bajareque

Lot 31 - Shards, baja, shell 3-15-95

Lot 32 - Shards, baja, bone

Lot 33 - Shards, baja, ~~obs~~ beads, Mano Frag, Groundstone

* Lot 34 - Shards, shell

Enter 3-15-95

Lot 35 - Shards, baja, obs, Mano Frag, Groundstone

Lot 36 - Shards, obs. 3-16-95

Lot 37 - Shards, carbon, bajareque, shell

OP 20H

Lot 1 - Shards, obsidian, bone bead.

~~Lot 2~~ - Shards, bone, shell

~~Lot 3~~ - Shards, obs.

Lot 4 - Shards

Lot 5 - Shards, obs, shell

3-27-95

P 95-62-18

Began clearing Operation 175, which contains 9 separate structures. (STR. 1-9) To help facilitate excavations and to map the structures we layed out one main grid. Points positioned in NW corner, SW corner, SE corner and NE corner. Off of these points we were able to map each structure and set up separate trenches accordingly.

Structure 2 Op 175 B is where my excavations began. A 5m wide x 10m wide trench was placed N-S over Structure 2. The east and west rows were excavated first. (Units 1, 2, 7, 10 and Units 41, 45 and 50) Numerous chert debitage flakes came out of Unit 50, as well as sherds and obsidian.

Unit 1 produced a number of sherds, nice rim pieces. Excavations will proceed until Op 175 B is completed.

3-28-95

Continuation of trench excavations in Op 175 B. Purpose of East and West approach is to define any walls around periphery of Structure 2. The S.E. corner (units 49 and 50) is producing numerous chert and obsidian flakes as well as sherds. Several walls in the western trench are also appearing. Units 1, 2, and 3 contain, possibly, a N-S directional line of stone. Units 5 and 6 has a E-W wall. Focus is on tracing walls. Units 2 & 3 also have a E-W wall.

3-29-95

P95-62-19

Trench Op 175 B Structure 2

Continue with exposing walls. 2 corners exposed, as well as the entire west side. Perceived as a possible room. So far no interior smaller walls.

The NW corner and SW corner are nicely defined

Unit 47 Lot 25, we uncovered a substantial amount of C-14. Close to 10 grams was excavated, bagged, and tagged.

Units 7-10, 17-20, 27-30, 37-40, and 47-50 were, and are being, excavated solely for artifact representation. The walls appear North of these units.

3-30-95

Again the focus will be on Northern half of trench 175 B, exposing walls. Three walls are completely exposed. The West wall is approximately 4m 50cm in length, the North wall measures approximately 3m 20cm, and the South wall is 4m + because it continues into East excavation wall. Possibly two N-S directional walls are on the interior portions of the Northern excavations. Several units in Southern half are producing numerous sherds and chert artifacts. Chert in general seems to be abundant at this site.

3-31-95

P95-62-20

Excavations at Structure 2 OP175B are nearing completion. The last units are being excavated and all walls within the 50 m trench. Took out all southern half units for artifact associations to the actual structure. Again, sherds, obsidian and chert are the primary artifacts. The only two units ^{not} excavated are 11, and 21. No reason to continue in that area. A section profile and a plan view will help relate necessary information.

4-3-95

P95-62-21

Set up three separate 1m x 5m trenches in Operation 471. Operation 471 B runs North-South over a slight rise in the field. Operation 471 C also runs N-S over a slight rise and Operation 471 D was set up in a East-West direction. All supposed structures are very disturbed, left with no surface indications except for clusters of sherds (Fields have been plowed many times) Initial focus for all Operation Sub ops is to locate walls, and recover all artifacts.

STR. 2 Op 471 B

STR. 2 Op 471 C

STR. 3 Op 471 D

Str. 2 Op 471 C Unit 1, 0-60 cms produced a large quantity of sherds. Possibly hit on a midden, but no structural indicators available. The other two structures are revealing very little.

4-4-95

Continuation in three separate trenches. Still no sign of walls or even large stones for possible construction of structures. Therefore, in Op 471 B I moved to the North 1 unit because Units 1 and 2 look bleak. Unit 6 was added to help locate some walls. It also produced the first groundstone here. (possible metate frag. and two unknown pieces) Op 471 C Unit 2 has a number of sherds, similar to Unit 1. I believe after 60 cms the soil becomes sterile. Op ~~471~~ 471 D also contained numerous sherds in units 3, 4. Possible lead on a wall in Unit 4, moving to the south. Op 471 B also might contain a wall. Unit 6 and then Unit 7 (moving to the East) have several large stones in a line.

4-5-95

P 95-62-22

Op 471 B - possible wall within units 6 and 7. Unit 8 was added for clarification. Excavations continue to 40 cmbs in all units.

Op 471 C - Possible ceramic midden throughout first 3 units. Large quantities of sherds up until 60 cmbs. Continue excavating northern units.

Op 471 D - Added an additional two units to the south of units 4 and 5. Units 6 and 7 placed for clarification of possible wall. Unit 7 has yielded more stones for a wall.

Op 471 B - Unit 9, to the NW of Unit 8 was also added to trace out, what is now looking like a solid wall. As well as Unit 10, for the same purpose.

4-6-95

Op 471 C - Excavated units 1-6, possible midden in units 1-3. Two extension units added (7 & 8) for sole purpose of locating walls. Units 9 & 10 helped define wall.

Op 471 D - Excavating Unit 6 to help define a possible wall. Other units excavated (1-5, 7) yielding sherds, chert and obsidian. Also, Unit 8 layed out for wall excavations.

Op 471 B - Units 11 and 12 excavated yielding a few more structural markers (stones) as well as chert, obsidian, and sherds.

4-7-95

P95-62-23

Op 471 B - Finally found corners of a NW - SE facing structure. Appears to be fairly ^{well} preserved although years of plowing have scraped off upper layers of walls. Next excavations will trace out sides. Shards, Obsidian and chert found within most units.

Op 471 C - Small wall (N-S) in units 7 and 12. Possibly runs E-W, excavate ~~2~~ new units next. Nice, solid wall in Units 8-13.

Abruptly ends in SW corner of unit 13. Also, possibly turns & runs E-W. Sherd counts have dropped considerably.

Op 471 D - Drew the section and plan view for structure 3. Noticeable soil variation in floor of units 2 and 4, possibly associated with small square structure. (Fire altered?, Craft production?)

4-17-95 (Monday after Semana Santa)

Excavations continue on Op 471 B and 471 C.

Op 471 B - Tracing wall to the South (Unit 15) very few shards. Wall actually lines up better in Unit 16. Two other workers joined to excavate unit 17, also tracing a wall to the south. Again another unit added (unit 18) for wall clarification.

Op 471 C - Moving to the West with unit 14 tracing a wall out. It also extends into Unit 16. Artifacts again include chert & shards for the most part.

4-18-95

P95-62-24

Op 471 B - Excavations continue to focus on East & west walls. The west wall apparently has stopped, yet the East continues in a southerly direction. Units 19 and 20 placed in line to help with clarification. Unit 19 uncovered an excellently preserved wall in line with other section. (A 50cm break between sections) Unit 22 added. Unit 21 also placed for continuation of East line.

Op 471 C - Tracing west wall to the South. (Units 16, 17, and 18) Possible small room, no rocks in the center. Units 12, and 7 also contain a small wall yet leads or associates with ~~any~~^{no} other structure. Unit 19 added for clarification of wall. Unit 20 excavation suggests the wall turns to the West. Further removal of soil will tell.

4-19-95

Op 471 B - Final units excavated revealing majority of defined walls. Plan View drawn as well as schematic for shooting in points. Excavations completed.

Op 471 C - final units excavated here as well. Nice square room with defined walls running N-S & E-W. Plan View and schematic drawn and documented.

4-19-95

P95-62-25

STR. 3

Op 175 E - Placed N-S directional trench across the top of Op 175 E. Units 1-7 1m x 1m dissecting the mound for a profile. Another trench, Units 8-12, going E-W. 5 units 1m x 1m intersecting Unit 4 at the pinnacle of the mound. Began excavations in Units 1, 7, and 4. A few walls uncovered in each meter. Artifacts are very low, shreds only.

4-20-95

Op 175 E - Excavations continued in both trenches. More walls appear in all units, still very few artifacts. Profile trench will be done by tomorrow. Unit 13 added to follow possible wall.

4-21-95

Op 175 E - More units opened up (units 14-20) to increase exposure of walls. Two ~~metals~~ ^{metals} frags found in Unit 10 Lot 13. Very few artifacts in general. The section profile was drawn, N-S in units 1-7 (East Wall). Unit 21 opened up as well.

4-24-95

Op 175 E - Units 22-25 excavated to extend perimeters. One small axe found in Unit 23, relatively few artifacts in general. Walls oriented in N-S, E-W directions. Center units exposing pattern of crossing walls as well as possible stone floor. More units opened. (Units 26-30)

4-25-95

P95-62-26

Op 175E - Units in excavation necessary for defining walls and locating artifacts. The center of the structure appears to have a stone floor or platform, rising from it, a few poorly preserved walls. So far 41 units have been excavated and the structure is nearing completion. Plan view and points for transit shots will be done tomorrow. Small E-W directional walls at the top of the structure, (Basically all but destroyed) Few artifacts in general.

4-26-95

Op 175E - Final units being excavated to clarify association with Op 175B. Also, to aid in wall descriptions. Plan view and section profile will explain relations. Work will begin on STR. I op 175H. Total units in Op 175E - 47 units

4-26-95

P95-62-27

STRUCTURE 1 Op 175H - North-South directional trench containing 6 units. (Units 1-6) was placed over structure 1. Also, a second trench (units 7-11) was layed out perpendicular through first trench in a East-West direction. We began Excavating units 7 and 11, as well as 1 and 6. Unit 11 has possible wall running through it in a NW direction. Might have to re-align trenches.

4-27-95.

Op 175H - Began today excavating units 5, 4, 12, 13 (new units). Several walls beginning to appear. (Running N-S) Also, units 6, 7, 8 were completed. Section Profile drawing possibly today. Artifacts include shreds, obsidian, chert and 1 mano fragment. Unit 14 also completed.

4-28-95

Op 175H - Excavations concentrating on following walls. Again, several appear throughout units.

Units 16-24 completed today as well as the section profile map. The profile was drawn on the North wall of Trench 2 (units 7, 8, 2, 9, 10, 11). The artifacts in general have been few. The usual shreds, chert, obsidian, bajavague, and groundstone.

5-2-95

P95-62-28

Op 175 H - Excavations began in several new units. (units 25-28). Structure is almost completely uncovered, exposing several walls. Also, units 29 and 30 added and excavated for final clarification.

A plan view was drawn of entire structure to help aid in notes. Approximately a 7m x 5m grid was excavated directly over Structure 1.

Artifacts include sherds, chert, obsidian, groundstone and a little biface. A soil stratification description is included in the section profile. Also, a graph for transit points was drawn up to go along with plan view.

STRUCTURE 6 Op 1756

P95-62-29

5-2-95

A nine meter trench placed on the Northern periphery of Structure 6 in a E-W direction, one meter in width. (Units 355N 451E - 355N 459E) Objective is to trace walls already visible in Nick's excavations. So far very few artifacts. One N-S wall appeared in unit 355N 459E. Also, a E-W directional wall extends through Unit 355N 454E.

5-3-95

Excavations proceeded in units on Northern section of Structure 6. (lots 36-49) So far only unit 355N 459E has produced artifacts in any numbers. (sherds, chert, obsidian, C-14) This section seems a little less preserved than Nick's original axial trench clarified. Continuing with units to help trace walls. 7 units have been sterile. (lots 32, 33, 36-38, 45, 46)

5-4-95

Began excavating units associated with walls, previously uncovered from other excavations. (lots 51-63) Also, spent time clarifying walls, basal lines and corners. Again, several units came up sterile. Lot 54 produced a large number of sherds, and Lot 52 had several pieces of chert and obsidian. The western edge wall has proven to be preserved and intact.

Op 1756 STRUCTURE 6
5-5-95

P95-62-30

Excavations continue to locate walls within units. Lots 61, 62, and 64-69 excavated for wall clarification. Again, few artifacts recovered. Later, lots 80-82 were uncovered. All walls fairly well preserved and intact. Plan view at completion will help explain structure relationship.

5-8-95

Excavations covering the rest of the structure. Walls running N-S & E-W are preserved fairly well. Units excavated include, Lots 80-89. Very few sherds, several sterile lots. After excavations walls will be clarified nicely. Again, few lithics are well.

5-9-95

Another sub op (op 175J) was needed. for Structure 6 to help cover lots. So we ran up to lot 99 with sub op 1756. Units are still being excavated, nearing completion.

5-10-95

Final completion of Structure 6. Removed north periphery wall because of bad preservation. Followed wall line which ran under previous wall but was concealed. Rest of day, cleaned structure and prepared for a plan view and Trench Transit points.

STR 1 of 175 H
30 units 4-26-95 / 5-2-95
8 workers

Poorly preserved structure

Northern most at 175
100% excavated

1 small ^{enclosed} room NW corner
1m x 1m

1 small open ended room
95cm x 1m

Possible stone floor
2.2m x 1.80m

1 wall NE direction
1.2m x 60cm

?

Shelf as well attached to NW corner room

JAM = La Sierra
MSK2 = OP175B Str 2
MSK3 = 471

STRUCTURE 2 Op 175B

50m 5m x 10m grid trench

6 workers - 3-27-95 / 3-31-95

\$ 5 days

	length	width	Direction
K ²	4m 10cm	58cm	N-S
Black Diamond	3m 20cm	42cm	N-S
Olin	2m 95cm	74cm	N-S
Tua	4m 65cm	65cm	E-W
Fischer	1m 95cm	26cm	E-W
Pue	1m 90cm	95cm	N-S
Rossignol	3m 20cm	65cm	E-W

2 Entrance Features

Black Diamond = later construction

Small residential =

Shelves separating 2 rooms.

Str. 3 Op 175E

Central location
100% excavated

Raised platform 3.2m X 2.4m

Several small wells on top - Small room
2.5m X 1.1m

3 Storage rooms 60cm X 45cm

To the South - Stone Floor

3.5m X 2.8m

Southern Facing of the Stone platform Floor
4.5m X 65cm

Unusual T shaped feature

1.8m X 80cm

Eastern periphery wall - poorly preserved

4.5m X 1.1m

Northern periphery wall ~~at~~ ^{interdigitated} with central facing
2.2m X 65cm of platform

Enclosing One or two small rooms

3.6m X 2.2m

central facing -

3.8m X 52cm

Stone surface

Large Residential Structure

47 units

4-19-95 / 4-26-95

8 workers.

STR I

Op 175 H

Unit 7

0-40 / 1

Unit 11

0-30 / 2

Unit 1

0-30 / 3

30-40 / 7

Unit 6

0-40 / 4

Unit 8

0-40 / 5

Unit 12

0-40 / 6

Unit 2

0-40 / 8

Unit 10

0-40 / 9

Unit 5

0-40 / 10

Unit 4

0-20 / 11

Unit 13

0-40 / 12

Unit 14

0-40 / 13

Unit 9 ~~2~~

0-40 / 14

Unit 15

0-40 / 15

4-26-95 Lot 1 - Shards

Lot 2 - Shards

Lot 3 - Shards, obsidian

4-27-95 Lot 4 - Shards

Lot 5 - Shards

Lot 6 - Shards

Lot 7 - Shards

Lot 8 - Shards

Lot 9 - Shards

Lot 10 - Shards

Lot 11 - Shards

Lot 12 - Shards, chert

Lot 13 - Shards

4-28-95 Lot 14 - Shards

Lot 15 - Shards

Lot 16 - Shards

Unit 16

0-20 / 16

Unit 17

0-40 / 17

Unit 18

0-20 / 18

Lot 17 - Shards, obs.

Lot 18 - Shards, obs.

Lot 19 - Shards

Lot 20 - Shards

Lot 21 - Shards

3
2
1
2
1

Unit 1
30

Unit 19
0-40 / 19

Lot 22

Unit 22
0-40 / 22

Unit 23
0-40 / 23

Unit 24
0-40 / 24

Unit 25
0-~~40~~ / 25

Lot 22 - qnds, dis. dia, chut
Lot 23 - sherds, mano frag.
Lot 24 - sherds, dis. dia
Lot 25 - ~~sherds, dis. dia~~

Op 175H STR I

Unit 25
0-10/25

Unit 26
0-40/26

Unit 27
0-40/27

Unit 30
0-40/30

Unit 28
0-40/28

Unit 29
0-20/29

5-2-95

Lot 25 - Nothing
Lot 26 - Shards
Lot 27 - Shards, 4 Hart
Lot 28 - Shards
Lot 29 - Shards
Lot 30 - Shards

STR2 175B

Lot 25. (-14), Shards, bags, ^{chert, obs} 3-29.95

Lot 26 Shards

Lot 27 Shards

Lot 28 Shards

Lot 29 Shards

Lot 30 Shards, obs.

Lot 31 Shards

Lot 32 Shards

Lot 33 Shards, obs

Lot 34 Shards

Lot 35 Shards, chert

Lot 36 Shards

Lot 37 Shards

Lot 38 Shards, chert, obs. 3-30.95

Lot 39 Shards, chert

Lot 40 Shards

Lot 41 Shards, obs, chert

Lot 42 Shards, chert

Lot 43 Shards, obs, chert

Lot 44 Shards, chert

Lot 45 Shards, obs.

3-35.95 Lot 46 Shards, obs, chert

Lot 47 Groundstone, Shards, obs.

Lot 48 Shards, chert

Lot 49 Shards

Lot 50 Shards, obs, chert

Lot 51 Shards, chert

Lot 52 Shards, chert, obs

Lot 53 Shards, chert, obs

Luis Allala

Poncho Cardona

Alejo

Alejo

Marcelo

Sesari

Umberto Cardona

STR. 3
Op 175E

Unit 1
0-50 / 1

Unit 4
0-50 / 2

Unit 7
0-50 / 3

4-19-96

Lot 1 - Sheds, grounds, bare, bare, bare.

Lot 2 - Sheds

Lot 3 - Sheds

Unit 2
0-40 / 4

Unit 6
0-40 / 5

Unit 8
0-20 / 6

12
Unit 13
0-30 / 7

Unit 9
0-30 / 8

Unit 11
0-30 / 9

Unit 5
0-40 / 10

Unit 3
0-60 / 11

Unit 13
0-40 / 12

4-20-96

Lot 4 - Sheds, bare, bare

Lot 5 - Sheds

Lot 6 - Nothing Nada Zip

Lot 7 - Sheds

Lot 8 - Sheds, chert

Lot 9 - Sheds

Lot 10 - Sheds

Lot 11 - Sheds

Lot 12 - Nothing

Unit 10

0-30/13

Unit 14

0-40/14

Unit 15

0-40/15

Unit 16

0-30/16

4-21-91

Lot 13 - Sheds

Lot 14 - Sheds

Lot 15 - Sheds

Lot 16 - Nothing

Lot 17 - Sheds

Lot 18 - Nothing

Lot 19 - Sheds, bags

Lot 20 - Sheds, bags, clt, obs.

Lot 21 - Sheds

Unit 17

0-40/17

Unit 18

0-40/18

Unit 19

0-40/19

Unit 20

0-40/20

Unit 21

0-40/21

Unit 22
0-40 / 22

Unit 23
0-40 / 23

Unit 24
0-40 / 24

Unit 25
0-40 / 25

Unit 26
0-~~30~~ / 26

unit 27
0-~~30~~ / 27
40

Unit 28
0-40 / 28

Unit 29
0-40 / 29

unit 30
0-30 / 30

unit 31
0-30 / 31

Unit 32
0-40 / 32

Unit 33
0-40 / 33

unit 34
0-20 / 34

unit 35
0-30 / 35

4-24-95 Lot 22 - Shards

Lot 23 - Shards, Stone Axe

Lot 24 - Shards

Lot 25 - Shards, chert, obs.

Lot 26 - Shards

Lot 27 - Shards, obsidian

Lot 28 - Shards

Lot 29 - Shards, obs

Lot 30 - Shards

Lot 31 - Shards, Baja

4-25-95 Lot 32 - Shards

Lot 33 - Shards

Lot 34 - Shards, obsidian

Lot 35 - Shards

Lot 36 - Shards, Baja

Lot 37 - Nothing

Lot 38 - Shards

Lot 39 - Shards

Lot 40 - Shards

Lot 41 - Shards

Unit 36
0-40 / 36

Unit 37
0-30 / 37

Unit 38
0-40 / 38

Unit 39
0-30 / 39

Unit 40
0-30 / 40

Unit 41
0-30 / 41

Unit 42
0-40 / 42

Unit 43
0-30 / 43

Unit 44
0-30 / 44

Unit 45
0-30 / 45

Unit 46
0-40 / 46

Unit 47
0-40 / 47

4-26-95

Lot 42 - Shards

Lot 43 - Shards

Lot 44 - Shards

Lot 45 - Shards

Lot 46 - Shards, Obsidian

Lot 47 - Shards, Obsidian, basaltic

4-19-95 → 4-26-95

6
8 $\overline{)47}$
4 $\overline{)47}$

Op 1756 STR. 6

Unit
355N 459E

0-60 /31

Unit

355N 457E

0-40 /32

Unit

355N 454E

0-40 /33

Unit

355N 453E

0-40 /34

Unit

355N 451E

0-40 /35

Unit

355N 455E

0-40 /36

Unit

355N 452E

0-20 /37

Unit

355N 456E

0-40 /38

Unit

356N 455E

0-40 /39

Unit

354N 456E

0-40 /45

Unit

354N 455E

0-40 /50

5-2-95

Lot 31 - Shards, chert, obsidian, C-14

Lot 32 - Nothing

Lot 33 - Nothing

Lot 34 - Shards

Lot 35 - Shards

5-3-95

Lot 36 - Nothing

Lot 37 - Nothing

Lot 38 - Nothing

Lot 39 - Shards

Lot 45 - Nothing

Lot 46 - Nothing

Lot 47 - Shards

Lot 48 - Mono Frog, Shards

5-4-95

Lot 49 - Shards

Lot 50 - Sterile

Unit

356N 451E

~~450~~ 0-70 /46

Unit

355N 458E

0-50 /47

Unit

356N 454E

0-70 /48

Unit

354N 451E

0-80 /49

Op 1756 STR. 6

unit

354N 454E

0-40 / 51

unit

354N 459E

0-60 / 52

unit

356N 452E

0-40 / 53

unit

351N 458E

0-60 / 54

unit

353N 451E

0-80 / 60

unit

354N 453E

0-20 / 61

unit

353N 459E

0-60 / 62

unit

352N 451E

0-80 / 63

unit

352N 459

0-60 / 64

unit

351N 451E

0-60 / 65

5-4-95

Lot 51 Nothing

Lot 52 Shards, obsidian, chert

Lot 53 Shards

Lot 54 Shards

Lot 60 Sterile

Lot 61 Shards

Lot 62 Shards

Lot 63 Sterile

Lot 64 Shards

Lot 65 Shards

Lot 66 Mono frag, Shards

Lot 67 Shards

Lot 68 ~~Shards~~ Shards

Lot 69 Metate frag, Shards

Lot 80 Shards

Lot 81 Sterile

Lot 82 Shards

Lot 83 Shards, obsidian

unit

353N 458E

0-60 / 83

unit

351N 453E

0-60 / 80

unit

353N 452E

0-60 / 81

unit

354N 452E

0-60 / 66

unit ~~351N~~

351N 452E

0-60 / 67

unit

354N 458E

0-60 / 68

unit

351N 458E

0-60 / 69

unit

352N 458E

0-60 / 82

351N 457E
0 - ~~20~~60 / 84

351N 454E
0 - 30 / 85

353N 453E
0 - 60 / 86

351N 458E
0 - 60 / 88

351N 455E
0 - 20 / 87

354N 457E
0 - 60 / 89

352N 457E
0 - 60 / 1

* 352N 452E
0 - 60 / 2

352N 456E
0 - 30 / 3

353N 454E
0 - 60 / 4

353N 457E
0 - 60 / 5

353N 456E
0 - 60 / 6

353N 453E
0 - 60 / 7

~~353N 454E~~
~~0 - 20 / 8~~

353N 455E
0 - 20 / 8

* 352N 453E
0 - 60 / 9

352N 454E ~~10~~
0 - 20 / 10

- 5-8 Lot 84 - Shards
5-8 Lot 85 - Sterile
5-9 Lot 86 - mano frag, shards
5-8 Lot 87 - Sherd
5-8 Lot 88 - shards, obsidian
5-9 Lot 89 - Mano frag, shards, axe frag., chert

Op 1755

- 5-9 Lot 1 Sherd
Lot 2 Sterile
Lot 3 Shards
Lot 4 Sterile
5-10 Lot 5 Metate frags, shards
Lot 6 Sterile
Lot 7 Metate frag, shards *
Lot 8 Sterile
Lot 9 ~~Shards, mano frags~~ Sterile
Lot 10 ~~Shards, mano frags~~ Sterile shards, mano frags

Site 175

5/12/95

TH 2

1459

Initiale	Date
----------	------

Prepared by

Approved By

	1	2	3	4	5
	Point		4	mip.	Distance
1	see plan		✓ 44° 15'	1935	20.96
2	Op 175 625		✓ 44° 15'	1869	21.41
3			✓ 45° 00'	2046	21.64
4			✓ 47° 15'	2074	21.33
5			✓ 46° 45'	1952	22.27
6			✓ 49° 00'	2107	25.55
7			✓ 49° 45'	2692	24.83
8			✓ 50° 15'	2890	27.80
9			✓ 68° 00'	2452	26.93
10			✓ 68° 45'	2223	26.10
11			✓ 65° 30'	1276	24.79
12			✓ 65° 30'	1949	25.28
13			✓ 69° 30'	2018	25.42
14			✓ 69° 15'	1399	22.68
15			✓ 69° 15'	1423	22.22
16			✓ 66° 15'	1515	22.54
17			✓ 66° 00'	1055	22.12
18			✓ 71° 15'	1561	19.79
19			✓ 69° 15'	1484	20.01
20			✓ 62° 15'	1625	20.21
21			✓ 62° 30'	1273	20.99
22			✓ 62° 30'	1284	21.48
23			✓ 62° 00'	1172	22.53
24			✓ 63° 15'	1232	22.53
25			✓ 63° 15'	1917	22.23
26			✓ 61° 00'	1549	20.49
27			✓ 59° 15'	1531	20.75
28			✓ 59° 30'	1332	21.92
29			✓ 60° 45'	1135	21.90
30			✓ 58° 15'	1555	20.50
31			✓ 55° 30'	1612	20.41
32			✓ 56° 15'	1230	22.04
33			✓ 58° 48'	1340	21.95
34			✓ 53° 15'	1627	20.50
35			✓ 54° 30'	1219	22.36
36			✓ 49° 30'	1275	23.03
37			✓ 50° 15'	1933	25.48
38			✓ 56° 45'	1162	24.08
39			✓ 60° 30'	1075	24.00
40			✓ 61° 00'	0960	23.95



45-605 Eye-Ease®
45-305 2-Pack
Made in USA

SITE 175 (room)

5/12/95

Prepared By	Initials	Date
Approved By		

	Point	\angle	MID.	Distance	
41	See Plan	✓ 60° 45'	0925	23.49	1
42		✓ 64° 30'	1105	23.50	2
43		✓ 64° 30'	1145	23.93	3
44		✓ 62° 00'	1003	22.64	4
45		✓ 65° 30'	0930	22.99	5
46	Summit Floor Elevation		1125		6
47	Room Floor Elevation		2045		7
48	Ball Court Marker	✓ 58° 00'	1360	21.03	8
49		✓ 45° 45'	2215	22.38	9
50		✓ 47° 15'	2371	23.95	10
51		✓ 56° 30'	1726	21.82	11
52		✓ 58° 30'	1775	21.70	12
53		✓ 53° 15'	1792	19.27	13
54		✓ 61° 45'	1855	18.84	14
55		✓ 58° 45'	2050	18.63	15
56		✓ 55° 15'	2031	18.75	16
57					17
58					18
59					19
60					20
61	SEE PLAN	✓ 24° 00'	2464	25.41	21
62	Op 175 I	✓ 28° 30'	2804	29.22	22
63		✓ 29° 30'	2611	28.18	23
64		✓ 26° 00'	2445	25.45	24
65		✓ 27° 45'	2311	25.02	25
66		✓ 30° 30'	2371	27.62	26
67		✓ 31° 45'	2365	26.94	27
68		✓ 28° 30'	2158	24.61	28
69		✓ 32° 15'	2124	23.74	29
70		✓ 35° 15'	2291	26.31	30
71		✓ 30° 30'	2694	27.20	31
72		✓ 33° 00'	2073	23.09	32
73		✓ 31° 30'	2229	27.50	33
74					34
75					35
76					36
77					37
78					38
79					39
80					40

Lot 1 Shards

3-27-95

Lot 2 Shards, ~~obs~~ not finished

Lot 3 Shards

Lot 4 Shards

Lot 5 manofrag. Shards

Lot 6 Shards, obs, chert

Lot 7 Shards, bajeaque

Lot 8 Shards

Lot 9 Shards, bajeaque 3-28-95

Lot 10 Shards, obsidian

Lot 11 Shards

Lot 12 Shards, baje, chert, obs.

Lot 13 Shards

Lot 14 Shards, bajeaque

Lot 15 Shards

Lot 16 Shards

Lot 17 Shards

Lot 18 Shards

Lot 19 Shards

Lot 20 Shards, obs, chert, groundstone.

Lot 21 Shards, obs

Lot 22 Shards

Lot 23 Shards

Lot 24 ~~Shards, obs.~~ Shards

STRUCTURE 1, 2, 3 Op 471 B, C, D

STR. I Op 471 B

27 units

4 workers - 4.8.95 / 4.19.95

	length	width	Height
Clam chowder -	6m 52cm	56cm	
Chicken Noodle -	3m 76cm	65cm	
Creamy Broccoli -	1m 75cm	82cm	
Vegetable -	3m 92cm	1m 10cm	

Domestic residence

STR 1 Op 471 B

4-3-95 - 4-19-95

Unit 5

0-40 / 1

Unit 4

0-40 / 2

Unit 3

0-40 / 3

Unit 6

0-40 / 4

Unit 7

0-40 / 5

Unit 8

0-40 / 6

Unit 9

0-40 / 7

Unit 10

0-40 / 8

Unit 11

0-40 / 9

Unit 12

0-40 / 10

Unit 13

0-40 / 11

Unit 14

0-40 / 12

STR 2 Op 471 C

4-3-95 - 4-19-95

Unit 1

0-50 / 1

Unit 2

0-40 / 3

Unit 3

0-40 / 4

Unit 4

0-40 / 5

Unit 6

0-40 / 6

Unit 5

0-40 / 7

Unit 7

0-40 / 11

Unit 8

0-40 / 8

Unit 9

0-20 / 9

Unit 10

0-30 / 10

Unit 10

30-40 / 12

STR 3 Op 471 D

4-3-95 / 4-6-95

Unit 5

0-40 / 1

Unit 4

0-40 / 2

Unit 3

0-40 / 3

Unit 7

0-40 / 4

Unit 6

0-20 / 5

Unit 1

0-40 / 6

Unit 2

0-40 / 7

Unit 8

0-30 / 9

20-40 / 8

STR 1 Op 471B

Unit 15

0-40/13

Unit 16

0-40/14

Unit 17

0-40/15

Unit 18

0-40/16

Unit 19

0-40/17

Unit 20

0-40/18

Unit 21

0-40/19

Unit 22

0-40/20

Unit 23

0-40/21

Unit 24

0-40/22

Unit 25

0-40/23

Unit 26

0-40/24

Unit 29

0-40/27

Unit 28

0-40/26

Unit 27

0-40/25

STR 2 Op 471C

Unit 14

0-30/15

Unit 15

0-40/16

Unit 16

0-30/17

Unit 17

0-30/18

Unit 18

0-30/19

Unit 19

0-30/20

Unit 20

0-30/21

Unit 21

0-30/22

Berlo


(4/4) 4/26-8493

Bancroft
6th Ave

~~1300 Maple Street~~

~~1300 Maple Street~~

~~1300 Maple Street~~



~~5-11-38~~ ~~(5-11-38)~~

~~4/19/95~~ 4/21/95

I A 2 1485

	Initials	Date
Prepared By		
Approved By		

Point	Angle	Mid.	Distance
Str. 4713 SE. 8th corner	135°01'	1672	12.24
NE. " "	117°30'	1675	6.87
inside pt. - E. wall	129°30'	1574	8.44
EXT. W. End, N. wall	151°45'	1574	5.96
INT. " " "	150°45'	1446	6.69
INT. E. End, N. wall	128°30'	1510	7.05
INT. W. End, W. wall	153°45'	1418	7.45
NW EXT. cor/End, W. wall	158°30'	1310	7.55
EXT. SW. cor/trench, W. wall	156°30'	1214	9.47
INT. SE. " / End, W. wall	153°45'	1199	9.66
INT. S. wall near SW. cor. of str.	155°01'	1384	10.68
" " " " SE " " "	139°01'	1781	11.59
Str. 4714 (1/2) W. wall, NW (ext) cor	128°45'	1714	11.02
" " " " SW. cor. STR. (EXT.)	127°30'	1646	10.45
S. " " " " EXT. / trench	128°30'	1793	9.56
Str. 4714 (1/2) NE. STR. cor.	125°15'	1667	10.70
SE. " " "	123°30'	1612	12.45
SW. " " "	124°45'	1641	14.63
W. wall, EXT. FACE, S.	124°30'	1675	15.37
" " " " N. cor, EXT. FACE / Trench	125°45'	1680	13.85
N. wall, E. End, EXT.	125°30'	1752	11.91
" " " " INT.	125°15'	1697	11.48
NW INT. cor	125°30'	1750	13.82
SW " " "	124°30'	1763	14.68
Str. 4710 (1/2) SW. STR. cor.	14°30'	1903	10.78
NW " " "	16°30'	1829	11.46
" " " " INT.	18°30'	1884	11.45
SW " " "	18°15'	1867	11.10
SE " " "	10°45'	1850	10.92
NW STR. " "	12°01'	1817	11.58
SE " " "	13°15'	1830	10.68
Contours	336°15'	1745	18.05
Contours	336°00'	2070	17.40
Contours	336°05'	2042	23.25
Contours	340°20'	3240	29.30
Contours	348°10'	4135	
Contours	340°08'	4120	
Contours	346°10'	3717	
Contours	349°20'	3282	

Op 471 B

- 4-3-95 Lot 1 - Shards
Lot 2 - Shards, obsidian
4-4-95 Lot 3 - Shards, chert
Lot 4 - Shards, groundstone, chert
* 4-5-95 Lot 5 - Shards
Lot 6 - Shards
Lot 7 - Shards
4-6-95 Lot 8 - Shards
Lot 9 - Shards, chert, obsidian, bags
Lot 10 - Shards

4-7-95 Lot 11 - Shards
obs

Lot 12 - Shards,
bags, chert

Op 471 C

- 4-3-95 Lot 1 - Shards, chert, obs
4-4-95 Lot 2 - Shards, chert, obs
4-4-95 Lot 3 - Shards, chert, obs, groundstone
4-5-95 Lot 4 - Shards, chert, obs.
Lot 5 - Shards, chert, obs.
Lot 6 - Shards, ~~Bags~~, obs.
Lot 7 - Shards, chert
4-6-95 Lot 8 - Shards, chert, obs
Lot 9 - Shards
Lot 10 - Shards, obs, groundstone

4-7-95 Lot 11 - Shards

Lot 12 - Shards

Lot 13 - Shards, chert

Lot 14 - Shards, obs.

Lot 15 - Shards, chert

Op 471 D

- 4-3-95 Lot 1 - Shards, ~~obs~~
4-4-95 Lot 2 - Shards
Lot 3 - Shards, obs
4-5-95 Lot 4 - Shards
Lot 5 - Shards, obs.
Lot 6 - Shards, chert
Lot 7 - Shards
4-6-95 Lot 8 - Shards, chert, obs
Lot 9 - Shards, chert, obs

~~4-7-95~~

STR 1 Op 471 B

4-17-95

Lot 13 - Shards, chert

Lot 14 - Shards

Lot 15 - Shards, figurine,

Lot 16 - Shards,

4-18-95

Lot 17 - Shards, chert, obs.

Lot 18 - Shards

Lot 19 - Shards

Lot 20 - Shards, obs.

Lot 21 - Shards

4-19-95

Lot 22 - Shards

STR 2 Op 471 C

4-17-95

Lot 15 - Shards, chert

Lot 16 - Shards, bone, chert, bone, shell

Lot 17 - Shards, chert, obs, ?

Lot 18 - Shards, chert, obs.

4-18-95

Lot 19 - Shards, chert, obs

Lot 20 - Shards, chert, obs

Lot 21 - Shards, ground stone, chert

4-19-95

Lot 22 - Shards, chert, obs

Lot 23 - Shards

Lot 24 - Shards

Lot 25 - Shards

Lot 26 - Shards, ground stone, bone

Lot 27 - Shards